SCAVI E BONIFICHE	
SCOTICO	16.27 m
BONIFICA	16.27 m
FODSO	0.36 mq

RILEVATI	
RILEVATO	8.37 mq
TERRENO VEGETALE	8.60 m

COVARCHITTURA STRADALE	
STRATO DI USURA	6.50 m
STRATO DI BINDER	6.50 m
STRATO DI BASE	6.50 m
STRATO DI FONDAZIONE	7.79 mq
SUPER COMPATTATO	7.06 mq

SEZIONE N. : 1
Q. PROGETTO : 219.72
DIST.PROG. : 0+000.00

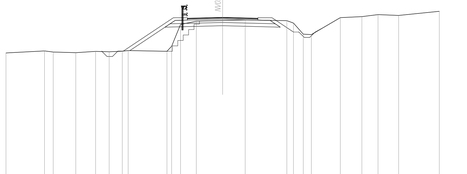

SCALA 1:200

Q.RIF. 204.00

QUOTE TERRENO	216.43 216.62 216.52 216.46 216.58 216.54 216.64 216.63 219.18 219.10 219.07 219.37 219.43 219.49 219.42 219.20 219.17 218.15 219.70 219.79 219.88 219.90 220.28
DIST.PARZIALI TERRENO	3.56 0.95 2.08 1.83 1.26 1.21 0.54 3.58 0.54 1.45 1.45 2.43 2.08 3.85 0.61 0.95 0.75 2.67 1.99 1.49 1.91 3.75
QUOTE PROGETTO	216.63 219.67 219.67 219.67 219.85 219.67
DIST.PARZIALI PROGETTO	3.25 1.15 3.25 3.25 1.15 0.54 0.54 0.54 0.54 0.54 0.54 0.54 0.54 0.54 0.54 0.54 0.54 0.54 0.54 0.54 0.54 0.54 0.54 0.54 0.54

SCAVI E BONIFICHE	
SCOTICO	11.53 m
BONIFICA	11.53 m
FODSO	0.16 mq

RILEVATI	
RILEVATO	0.13 mq
TERRENO VEGETALE	5.69 m

COVARCHITTURA STRADALE	
STRATO DI USURA	6.50 m
STRATO DI BINDER	6.50 m
STRATO DI BASE	6.50 m
STRATO DI FONDAZIONE	5.28 mq
SUPER COMPATTATO	5.06 mq

SEZIONE N. : 2
Q. PROGETTO : 219.63
DIST.PROG. : 0+025.00

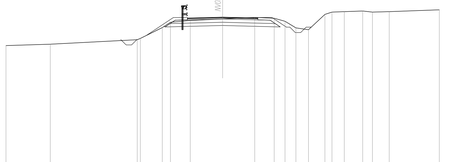

SCALA 1:200

Q.RIF. 205.00

QUOTE TERRENO	217.00 217.13 217.15 217.29 217.31 218.66 219.15 219.31 219.47 219.60 219.52 219.25 218.64 219.88 219.89 220.14 220.30 220.09 220.14 220.17
DIST.PARZIALI TERRENO	4.09 8.03 2.02 0.25 1.83 2.99 2.96 1.80 1.00 1.00 1.17 1.52 0.18 1.14 1.70 0.95 1.55 4.62
QUOTE PROGETTO	219.25 219.39 219.39 219.39 219.86 219.39 219.25 219.25 219.25
DIST.PARZIALI PROGETTO	1.15 3.25 3.25 1.15 0.54 0.54 0.54

SCAVI E BONIFICHE	
SCOTICO	11.83 m
BONIFICA	11.83 m
FODSO	0.28 mq

RILEVATI	
RILEVATO	0.30 mq
TERRENO VEGETALE	5.83 m

COVARCHITTURA STRADALE	
STRATO DI USURA	6.50 m
STRATO DI BINDER	6.50 m
STRATO DI BASE	6.50 m
STRATO DI FONDAZIONE	7.09 mq
SUPER COMPATTATO	7.08 mq

SEZIONE N. : 3
Q. PROGETTO : 219.53
DIST.PROG. : 0+050.00

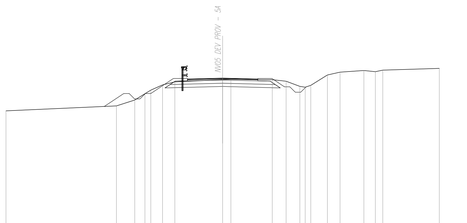

SCALA 1:200

Q.RIF. 205.00

QUOTE TERRENO	216.51 216.87 217.51 217.65 217.81 219.19 219.45 219.42 219.39 219.25 218.78 218.67 219.82 219.82 220.09 220.14 220.20 220.28 220.42
DIST.PARZIALI TERRENO	10.19 1.69 0.42 1.06 1.13 4.42 0.36 3.82 1.28 1.27 0.54 1.53 1.17 2.20 1.06 0.28 5.22
QUOTE PROGETTO	218.67 219.39 219.39 218.78 219.39 219.25 219.25 219.25 219.25
DIST.PARZIALI PROGETTO	1.15 3.25 3.25 1.15 0.54 0.54 0.54

SCAVI E BONIFICHE	
SCOTICO	11.95 m
BONIFICA	11.95 m
FODSO	0.37 mq

RILEVATI	
RILEVATO	0.60 mq
TERRENO VEGETALE	4.92 m

COVARCHITTURA STRADALE	
STRATO DI USURA	6.50 m
STRATO DI BINDER	6.50 m
STRATO DI BASE	6.50 m
STRATO DI FONDAZIONE	7.79 mq
SUPER COMPATTATO	7.06 mq

SEZIONE N. : 4
Q. PROGETTO : 219.44
DIST.PROG. : 0+075.00

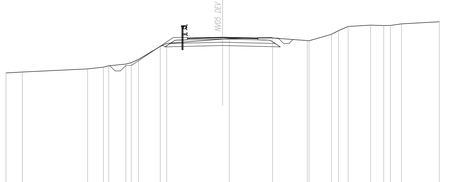

SCALA 1:200

Q.RIF. 205.00

QUOTE TERRENO	216.13 216.22 216.51 216.67 216.80 216.98 217.29 218.58 218.68 219.25 219.31 219.36 219.77 219.81 220.04 220.42 220.54 220.51 220.52 220.66 220.86
DIST.PARZIALI TERRENO	1.51 6.03 1.46 0.16 1.58 0.20 0.13 2.01 0.06 5.17 0.61 4.00 3.21 2.06 0.38 0.86 2.07 1.22 0.01 1.03 3.49
QUOTE PROGETTO	219.69 219.39 219.39 219.19 218.67 219.19 219.25 219.25 219.25 219.25
DIST.PARZIALI PROGETTO	1.15 3.25 3.25 1.15 0.54 1.04 0.54

SCAVI E BONIFICHE	
SCOTICO	13.16 m
BONIFICA	13.16 m
FODSO	0.11 mq

RILEVATI	
RILEVATO	4.85 mq
TERRENO VEGETALE	8.78 m

COVARCHITTURA STRADALE	
STRATO DI USURA	6.50 m
STRATO DI BINDER	6.50 m
STRATO DI BASE	6.50 m
STRATO DI FONDAZIONE	2.78 mq
SUPER COMPATTATO	3.01 mq

SEZIONE N. : 5
Q. PROGETTO : 219.35
DIST.PROG. : 0+100.00

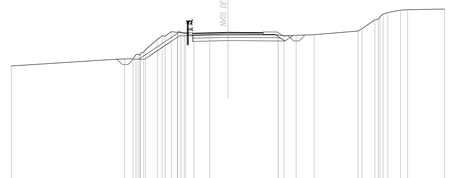

SCALA 1:200

Q.RIF. 205.00

QUOTE TERRENO	216.23 216.61 216.75 216.77 216.81 216.83 216.87 216.91 216.93 216.95 216.97 216.99 217.01 217.03 217.05 217.07 217.09 217.11 217.13 217.15 217.17 217.19 217.21 217.23 217.25 217.27 217.29 217.31 217.33 217.35 217.37 217.39 217.41 217.43 217.45 217.47 217.49 217.51 217.53 217.55 217.57 217.59 217.61 217.63 217.65 217.67 217.69 217.71 217.73 217.75 217.77 217.79 217.81 217.83 217.85 217.87 217.89 217.91 217.93 217.95 217.97 217.99 218.01 218.03 218.05 218.07 218.09 218.11 218.13 218.15 218.17 218.19 218.21 218.23 218.25 218.27 218.29 218.31 218.33 218.35 218.37 218.39 218.41 218.43 218.45 218.47 218.49 218.51 218.53 218.55 218.57 218.59 218.61 218.63 218.65 218.67 218.69 218.71 218.73 218.75 218.77 218.79 218.81 218.83 218.85 218.87 218.89 218.91 218.93 218.95 218.97 218.99 219.01 219.03 219.05 219.07 219.09 219.11 219.13 219.15 219.17 219.19 219.21 219.23 219.25 219.27 219.29 219.31 219.33 219.35 219.37 219.39 219.41 219.43 219.45 219.47 219.49 219.51 219.53 219.55 219.57 219.59 219.61 219.63 219.65 219.67 219.69 219.71 219.73 219.75 219.77 219.79 219.81 219.83 219.85 219.87 219.89 219.91 219.93 219.95 219.97 219.99 220.01 220.03 220.05 220.07 220.09 220.11 220.13 220.15 220.17 220.19 220.21 220.23 220.25 220.27 220.29 220.31 220.33 220.35 220.37 220.39 220.41 220.43 220.45 220.47 220.49 220.51 220.53 220.55 220.57 220.59 220.61 220.63 220.65 220.67 220.69 220.71 220.73 220.75 220.77 220.79 220.81 220.83 220.85 220.87 220.89 220.91 220.93 220.95 220.97 220.99 221.01 221.03 221.05 221.07 221.09 221.11 221.13 221.15 221.17 221.19 221.21 221.23 221.25 221.27 221.29 221.31 221.33 221.35 221.37 221.39 221.41 221.43
DIST.PARZIALI TERRENO	10.47 0.18 1.10 0.18 0.18 0.18