PIANTA MURO DX SPALLA SA VI03-Scala 1:200

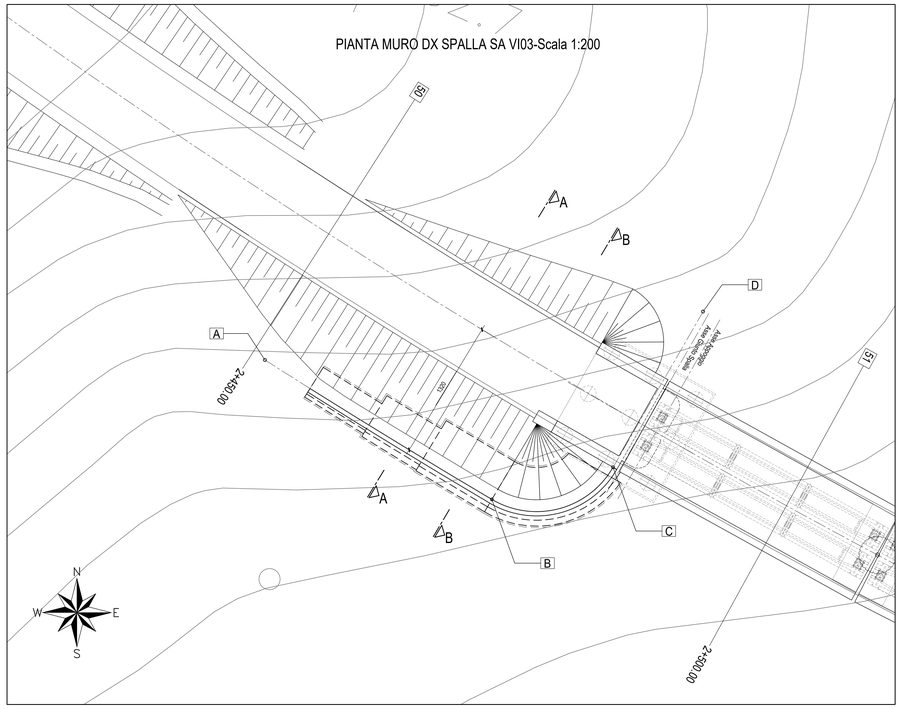

Tipo "Cssc"- 2.00 < H < 3.00

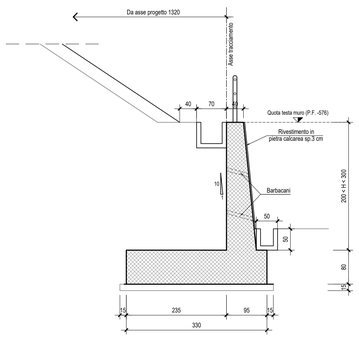

Tipo "Dssc"- 3.00 < H < 4.00

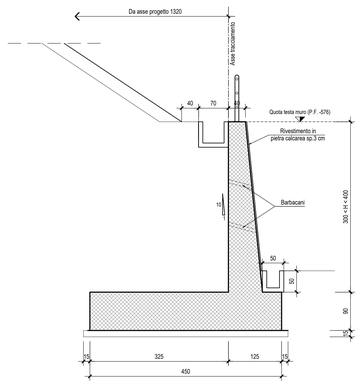

Tipo "Essc"- 4.00 < H < 5.00

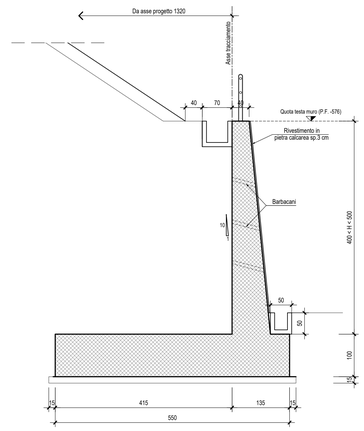

PLANIMETRIA-Scala 1:1000

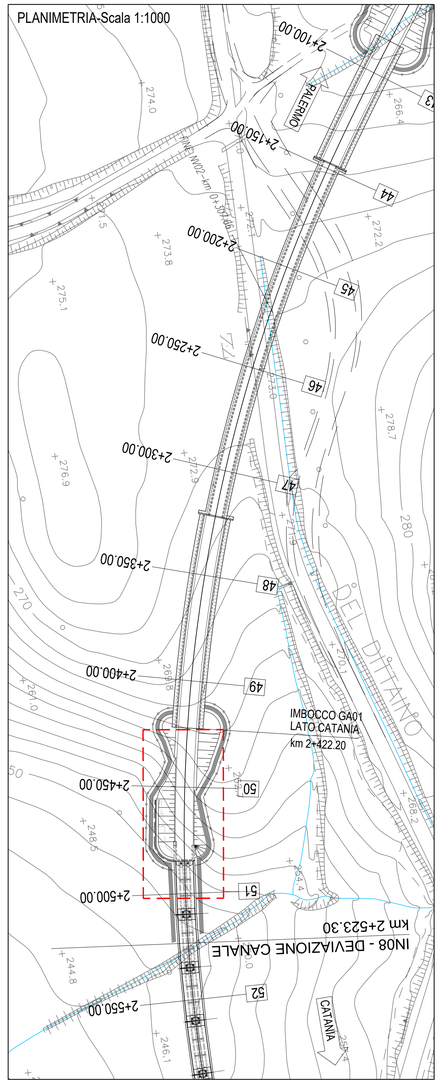

NB: Per la tabella materiali e l'incidenza armature
delle opere civili dal km 0+000 al km 8+920" si
rimanda all'elaborato "RS3E50D29TTOC0000001A"

PROFILO LONGITUDINALE MURO DX SPALLA SA VI03-Scala 1:200

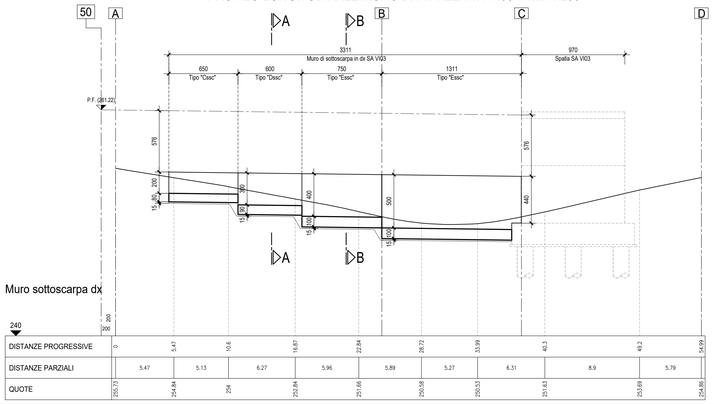

DISTANZE PROGRESSIVE	0	5.47	10.6	16.87	22.84	28.73	33.99	40.3	49.2	54.99				
DISTANZE PARZIALI	5.47	5.13	6.27	5.96	5.89	5.27	6.31	8.9	5.79					
QUOTE	255.73	254.84	254	253.84	251.66	250.58	250.53	251.63	253.69	254.86				

SEZIONE A-Scala 1:200

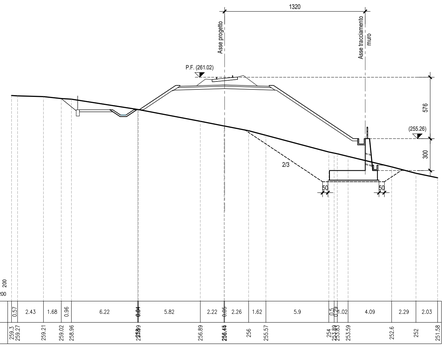

SEZIONE A-A

DISTANZE PARZIALI	2.52	2.43	1.68	3.06	6.22	0.02	5.82	2.22	0.02	2.26	1.62	5.9	0.02	0.02	4.09	2.29	2.03	
QUOTE	259.5 259.2	259.21	259.02	258.96	257.89	257.87	256.89	256.43	256.41	256	255.57	254	253.98 253.96	253.94	253.59	252.6	252	251.58

SEZIONE B-Scala 1:200

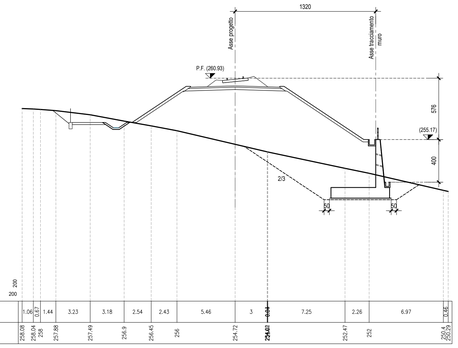

SEZIONE B-B

DISTANZE PARZIALI	0.04	0.04	1.43	1.44	3.23	3.18	2.54	2.43	5.46	3	0.02	7.25	2.26	6.97	0.04	
QUOTE	255.08	255.04	254.6	253.16	251.88	247.69	244.9	242.45	236	234.72	234.7	232.47	232	225	224.96	

PIANTA SCAVI-Scala 1:200

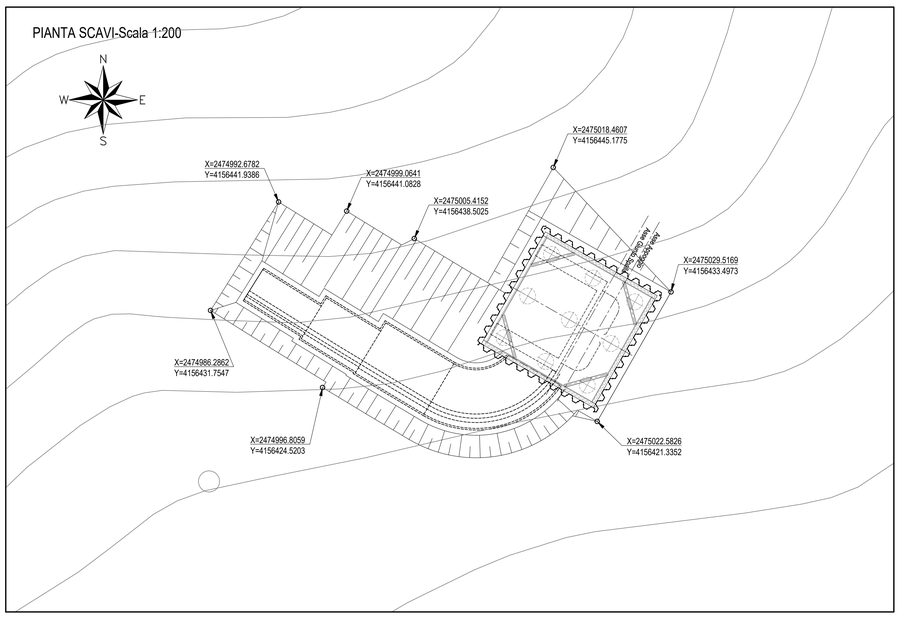

COMMITTENTE:

RFI RETE FERROVIARIA ITALIANA
GRUPPO FERROVIE DELLO STATO ITALIANE

PROGETTAZIONE:

ITALFERR
GRUPPO FERROVIE DELLO STATO ITALIANE

DIRETTRICE FERROVIARIA MESSINA - CATANIA - PALERMO

NUOVO COLLEGAMENTO PALERMO - CATANIA

U.O. INFRASTRUTTURE CENTRO

PROGETTO DEFINITIVO

TRATTA DITTAINO - CATENANUOVA

OPERE CIVILI
OPERE DI SOSTEGNO E DI IMBOCCO DAL KM 0+000 AL KM 8+920

RILEVATO RI06 - MURO DI SOTTOSCARPA IN DX (SP. A VI03)
Pianta, profilo e sezioni

SCALA: 1:200

COMMESSA	LOTTO	FASE	ENTE	TIPO DOC.	OPERA/DISCIPLINA	PROGR.	REV.
RS3E	50	D	29	A9	RI0605	001	A

Rev.	Descrizione	Redatto	Data	Verificato	Data	Approvato	Data	Autorizzato Data
A	Emissione esecutiva	M. Percino	Dicembre 2019	M. Arcangeli	Dicembre 2019	F. Spennacino	Dicembre 2019	F. Ardizzi Dicembre 2019

File: RS3E50D29ARRI0605001A.dwg n. Elab.: 750