MATERIALE TUBAZIONE E DIMENSIONI	CA #400	CA #500	CA #600	CA #700	GH #800
LUNGHEZZA (m) – PENDENZA (m/km)	84.10 – 2.0	156.40 – 2.0	44.90 – 2.0	15.00 – 2.0	29.40 – 10.0

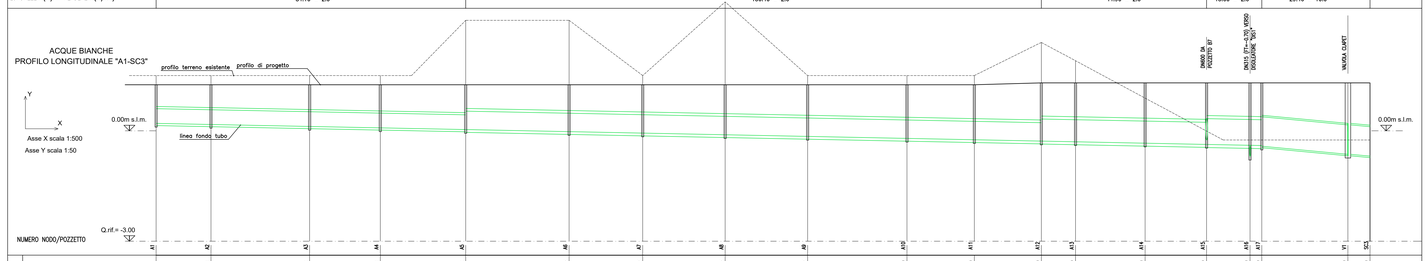

DISTANZE	DISTANZE PROGRESSIVE	0.00	14.90	41.70	60.90	84.10	112.20	132.20	154.60	177.00	204.00	222.30	240.50	248.80	268.70	285.40	297.20	300.40	333.60	339.60
	DISTANZE PARZIALI	14.90	26.80	19.20	23.20	28.10	20.00	22.40	22.40	27.00	18.30	18.20	9.30	18.90	16.70	11.80	3.20	23.40	6.00	
QUOTE	QUOTE TERRENO ESISTENTE (m rif. 0 rilievo)	+1.50	+1.50	+1.50	+1.50	+3.00	+3.00	+1.50	+3.50	+1.50	+1.50	+1.50	+2.40	+1.90	+0.89	0.00	−0.25	−0.25	−0.25	−0.25
	QUOTE DI PROGETTO (m rif. 0 rilievo)	+1.25										+1.25	+1.30						+1.30	+1.30
	QUOTE SCORRIMENTO (m rif. 0 rilievo)	+0.20			+0.08	+0.03	−0.03						−0.28			−0.17	−0.39	−0.40	−0.64	−0.69

MATERIALE TUBAZIONE E DIMENSIONI	CA #400	CA #500	CA #600
LUNGHEZZA (m) – PENDENZA (m/km)	134.40 – 2.0	42.70 – 2.0	51.30 – 2.0

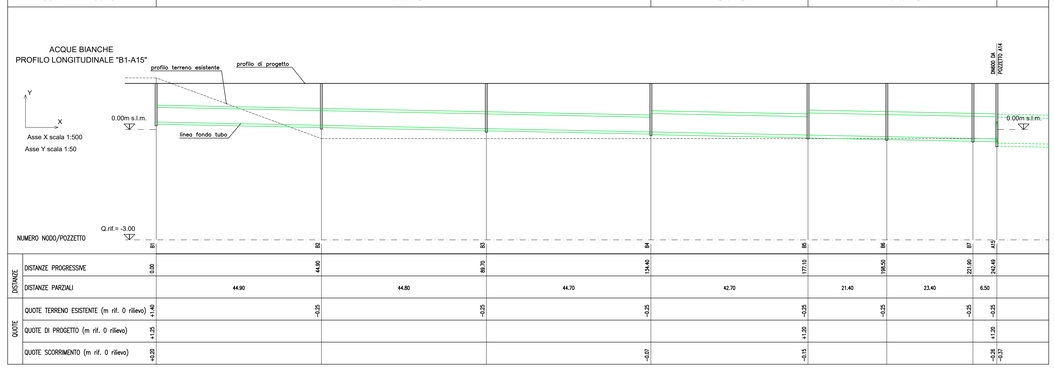

DISTANZE	DISTANZE PROGRESSIVE	0.00	44.90	89.70	134.40	177.10	198.50	221.90	242.49
	DISTANZE PARZIALI	44.90	44.80	44.70	42.70	21.40	23.40	6.50	
QUOTE	QUOTE TERRENO ESISTENTE (m rif. 0 rilievo)	+1.40	−0.25	−0.25	−0.25	−0.25	−0.25	−0.25	−0.25
	QUOTE DI PROGETTO (m rif. 0 rilievo)	+1.25				+1.20			+1.20
	QUOTE SCORRIMENTO (m rif. 0 rilievo)	+0.05			−0.01	−0.15			−0.29 −0.33

MATERIALE TUBAZIONE E DIMENSIONI	CA #400	CA #500	CA #600
LUNGHEZZA (m) – PENDENZA (m/km)	110.50 – 2.0	50.00 – 2.0	124.40 – 2.0

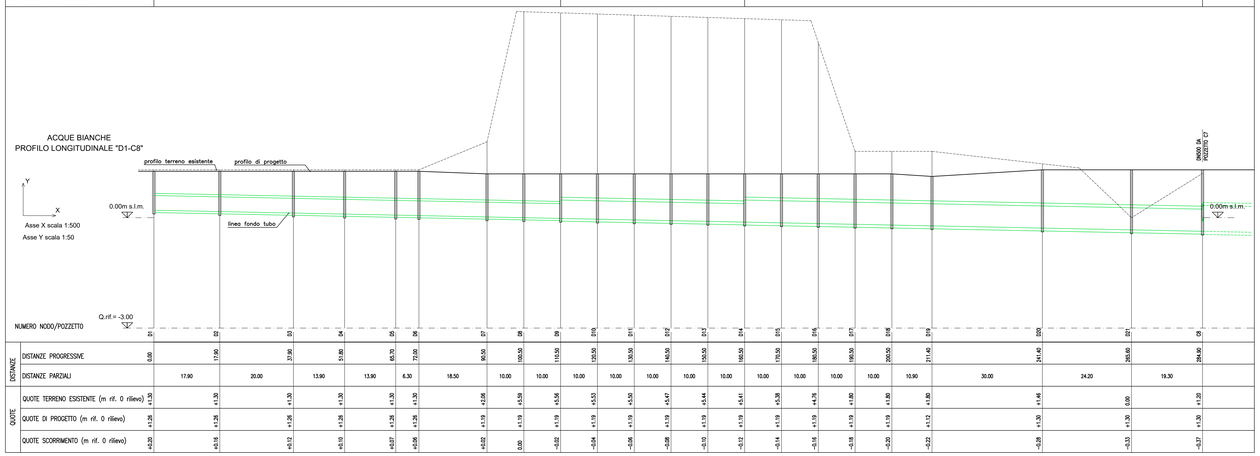

DISTANZE	DISTANZE PROGRESSIVE	0.00	17.90	37.90	51.80	65.70	77.00	95.60	105.50	115.50	125.50	135.50	145.50	155.50	165.50	175.50	185.50	195.50	205.50	215.50	231.40	261.40	291.40	321.40
	DISTANZE PARZIALI	17.90	20.00	13.90	13.90	6.30	18.50	10.00	10.00	10.00	10.00	10.00	10.00	10.00	10.00	10.00	10.00	10.00	10.00	15.90	30.00	24.20	19.30	
QUOTE	QUOTE TERRENO ESISTENTE (m rif. 0 rilievo)	+1.30	+1.30	+1.30	+1.30	+1.30	+1.30	+2.08	+3.59	+3.56	+3.53	+3.50	+3.47	+3.44	+3.41	+3.38	+3.76	+1.80	+1.80	+1.80	+1.46		0.00	+1.20
	QUOTE DI PROGETTO (m rif. 0 rilievo)	+1.25	+1.25	+1.25	+1.25	+1.25	+1.25	+1.19	+1.19	+1.19	+1.19	+1.19	+1.19	+1.19	+1.19	+1.19	+1.19	+1.19	+1.19	+1.12	+1.30		+1.30	+1.30
	QUOTE SCORRIMENTO (m rif. 0 rilievo)	+0.20	+0.16	+0.12	+0.10	+0.07	+0.06	−0.02	0.00	−0.02	−0.04	−0.06	−0.08	−0.10	−0.12	−0.14	−0.16	−0.18	−0.20	−0.22	−0.28		−0.13	−0.31

MATERIALE TUBAZIONE E DIMENSIONI	PVC #200	PVC #315	CA #400	CA #500	CA #700
LUNGHEZZA (m) – PENDENZA (m/km)	3.5 – 2.0	37.00 – 2.0	16.20 – 2.0	50.90 – 2.0	13.20 – 2.0

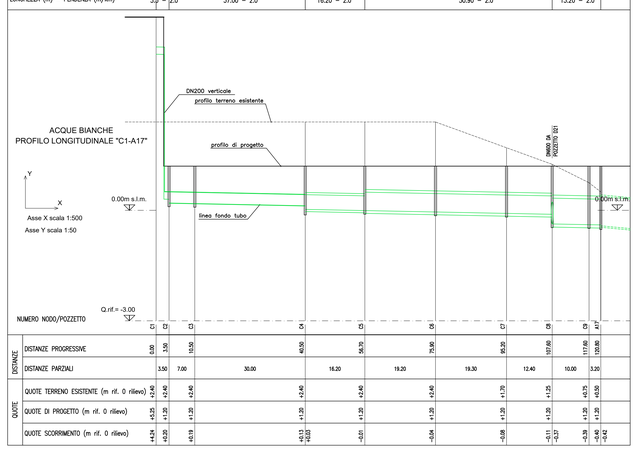

DISTANZE	DISTANZE PROGRESSIVE	0.00	3.50	10.50	40.50	56.70	75.90	95.90	107.60	117.60	120.80
	DISTANZE PARZIALI	3.50	7.00	30.00	16.20	19.20	19.30	12.40	10.00	3.20	
QUOTE	QUOTE TERRENO ESISTENTE (m rif. 0 rilievo)	+2.40	+2.40	+2.40	+2.40	+2.40	+2.40	+1.75	+1.25	+0.75	+0.50
	QUOTE DI PROGETTO (m rif. 0 rilievo)	+2.25	+1.20	+1.20	+1.20	+1.20	+1.20	+1.20	+1.20	+1.20	+1.20
	QUOTE SCORRIMENTO (m rif. 0 rilievo)	+1.44	+0.60	+0.19	+0.13 +0.03	−0.01	−0.04	−0.08	−0.11 −0.27	−0.35	−0.45 −0.42

MATERIALE TUBAZIONE E DIMENSIONI	PVC #315	CA #400
LUNGHEZZA (m) – PENDENZA (m/km)	29.40 – 2.0	160.50 – 2.0

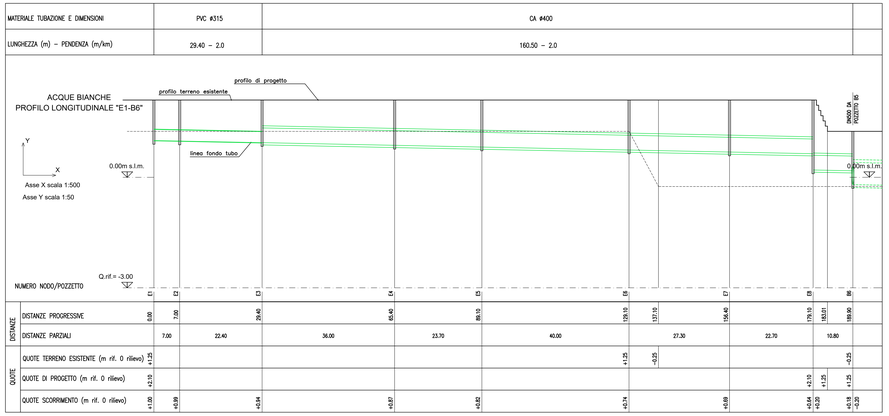

DISTANZE	DISTANZE PROGRESSIVE	0.00	7.00	29.40	65.40	89.10	129.10	137.10	156.40	179.10	183.01	189.90
	DISTANZE PARZIALI	7.00	22.40	36.00	23.70	40.00	27.30	22.70	10.80			
QUOTE	QUOTE TERRENO ESISTENTE (m rif. 0 rilievo)	+1.25				+1.25	−0.25			−0.25		
	QUOTE DI PROGETTO (m rif. 0 rilievo)	+2.10								+2.10	+1.25	+1.25
	QUOTE SCORRIMENTO (m rif. 0 rilievo)	+1.00	+0.69	−0.04	−0.07	−0.02	−0.74	−0.69		−0.64 −0.29	−0.15 −0.10	

COMUNE DI CATANZARO

PROGETTAZIONE

FSM Ingegneria — Via Belvedere 9/10, 30035 Mirano (VE), www.fsmingegneria.com, fsm@fsm-ingegneria.com — tel 041-5785711, fax 041-4350003

FSM Studio Associato — Via Belvedere 9/10, 30035 Mirano (VE), www.fsmstudioassociato.com, direzione@fsm-ingegneria.com — tel 041-5785711, fax 041-4350003

SISPI — Napoli, Via Flaiano, 11, sispi.ceo@sispinet.it — tel. +39 081 4126841

gis consulting — 80131 Napoli, Via A. DE GASPERI NAPOLI, 8, amministrazione@gisconsulting.it — tel. +39 081 5382376

PROGETTO

COMUNE DI CATANZARO
LAVORI DI COMPLETAMENTO DELLE OPERE INTERNE DEL PORTO DI CATANZARO MARINA

EMISSIONE

PROGETTO DEFINITIVO

DISCIPLINA

IDRAULICA

TITOLO

B - OPERE PORTUALI

Profili delle reti di drenaggio acque meteoriche

REV.	DATA	FILE	OGGETTO	DIS.	APPR.
1	22/07/2019	T23_B21_0.dwg	Prima emissione per ISPRA	L.De B.	L. Masiero
2					
3					
4					
5					
6					
7					
8					

ELABORATO N.

B21

DATA:	SCALA:	FILE:	J.N.
22/07/2019	1:500/50	T23_B21_0.dwg	1259/19

PROGETTO	DISEGNO	VERIFICA	APPROVAZIONE
L. Masiero	L. De Benetti	L.Masiero	T. Tassi