

























Legenda/Legend

-  1.1 - Zone urbanizzate di tipo residenziale/Urban fabric
-  121 - Aree industriali, commerciali /Industrial or commercial units
-  123 - Aree portuali/Port areas
-  124 - Aeroporto/Airports
-  131 - Aree estrattive/Mineral extraction sites
-  132 - Discariche/Dump site
-  141 - Aree verdi urbane/Green urban areas
-  211 - Seminativi in aree non irrigue/Non-irrigated arable land
-  212 - Seminativi in aree irrigue/Irrigated arable land
-  221 - Vigneti/Vineyard
-  222 - Frutteti e frutti minori/Fruit trees and berry plantations
-  223 - Oliveti/Olive groves
-  241 - Colture temporanee e colture permanenti/Heterogeneous agricultural areas
-  242 - Sistemi colturali e particellari complessi/Complex cultivation patterns
-  243-Aree prev.occupate da colture agrarie/ Land principally occupied by agricol.
-  311 - Zone boscate/Forest
-  321-Aree a pascolo naturale e praterie/Natural grasslands
-  323 - Aree a vegetazione sclerofilla/Sclerophyllous vegetation
-  324 - Aree a boschi ed arbusti in evoluzione/Transitional woodland-shrub
-  331 - Spiagge, dune e sabbie/Beaches, dunes, sands
-  332 - Rocce nude, falesie, rupi, affioramenti/Bare rocks
-  333 - Aree con vegetazione rada/Sparsely vegetated areas
-  511 - Corsi d'acqua, canali e idrovie /Water courses
-  512 - Bacini d'acqua/Water bodies

Title: **Tavola 13c Uso del suolo - Ipotesi D ed E**

Map 13c Land Use - Hypotesis D and E

Drawing No: **D_ALT_Tav.13c**

Scale: **1:200.000**

Rev: **03-AFD**

Date: **06/04/2020**



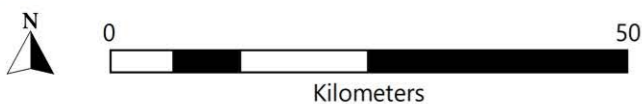
Approved by: **CESI-VDP**

Date: **01/06/2020**

Quote or Job No.
CT3109/2018

Revision Date:
n/a

Fonte:ISPRA



This border is being part financed by the European Union under the Connecting Europe Facility (CEF) programme for 2024-2026.



Co-financed by the Connecting Europe Facility of the European Union

