

Legenda / Legend

Progetto / Project

Gasdotto / Pipeline

— Onshore

— Offshore

Potenziale archeologico / Archaeological Potential assessment

■ Alto / High

■ Medio-alto / Medium-High

■ Medio / Medium

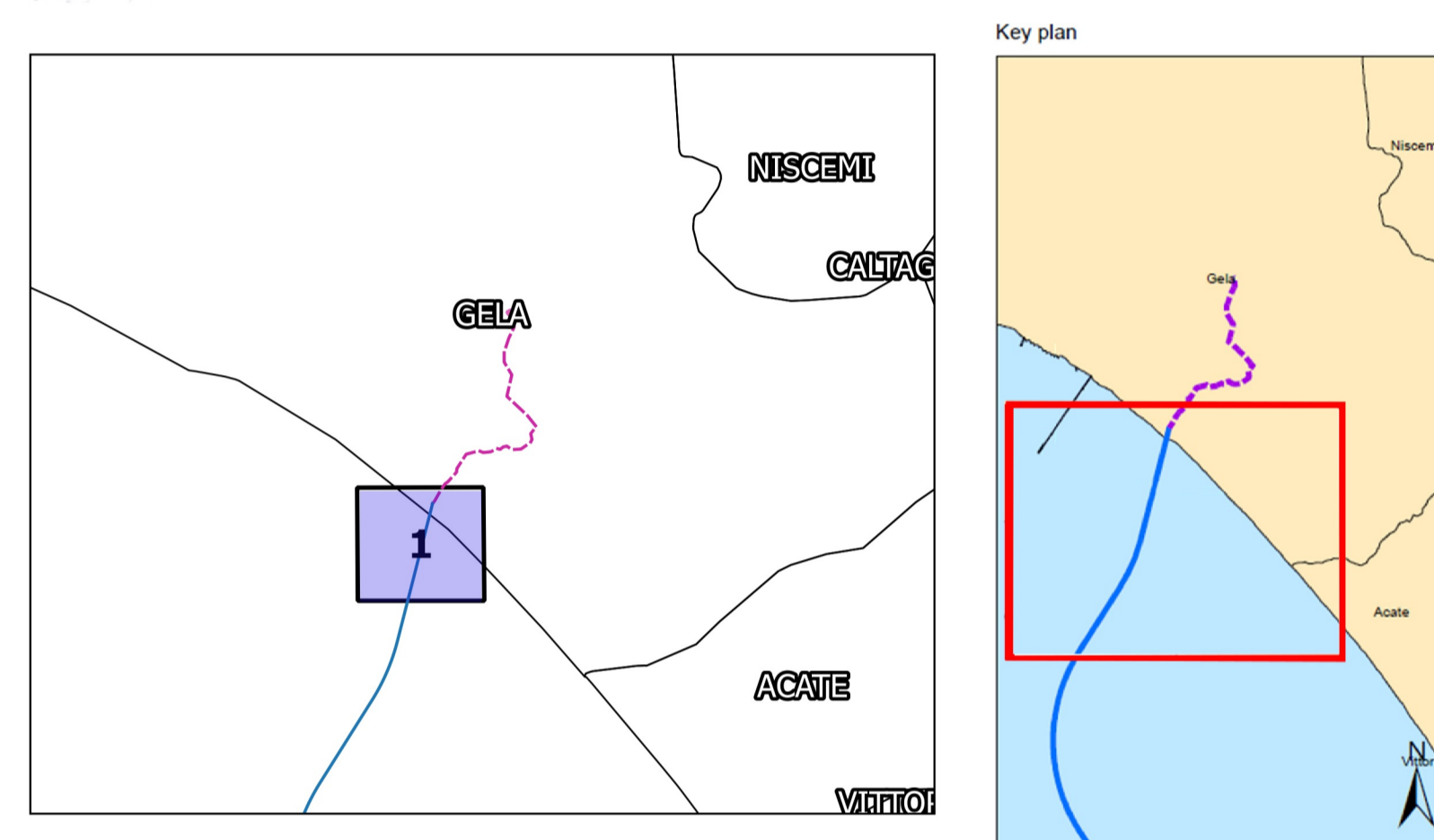
■ Basso / Low

Carta Tecnica Regionale / Regional Topographical Map

Regione Sicilia

RS WGS 84 - UTM 33 N

Alessandro Dot. DE ROSA
Via 29 aprile 16 - 97039 GELI (CL)
C. Fisc. 0763.054.774 16 02098
P. IVA 02029230297



Title: **Tavola 2 / Map 2**

MELITA TRANSGAS PIPELINE

Verifica Preventiva Interesse Archeologico
Carta del Potenziale archeologico / Archaeological Potential assessment Map

Drawing No: **D_RARCH_Tav.02** **F. 1/1**

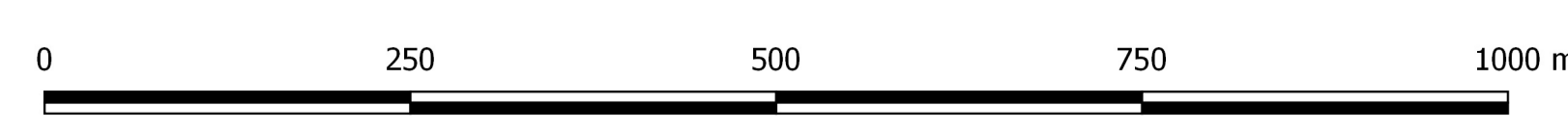
Scale: **1:5000**

Rev: **06-AFD** Date: **17/03/2020**




Approved by: **CESI-VDP** Date: **June 2020**

Quote or Job No. **CT3109/2018** Revision Date: **n/a**



This tender is being part-financed by the European Union under the Connecting Europe Facility (CEF) programme for 2014-2020
Co-financed by the Connecting Europe Facility of the European Union



Co-financed by the Connecting Europe Facility of the European Union

