














Legenda / Legend

-  Cime
-  Beni isolati - Cimiteri e ossari
-  Percorsi storici
-  Strade panoramiche
-  Crinali primari
-  Elementi morfologici areali - Pianura alluvionale
-  Biotopi e geotopi
-  Aree di interesse archeologico
- Vegetazione forestale

Progetto / Project

-  Punto di intercettazione di linea / Block Valve Station
-  Terminale di Gela / Italy Gela Terminal
- Gasdotto / Pipeline
 -  offshore
 -  onshore

Altre informazioni / Other information

-  Nuovo impianto SRG / New SRG plant

Title: **Tavola 5_02 / Map 5_02**

**Piano Paesaggistico degli ambiti 6, 7, 10, 11, 12 e 15
ricadenti nella provincia di Caltanissetta**

**COMPONENTI DEL PAESAGGIO /
LANDSCAPE COMPONENTS**

Drawing No: **D_RPAE_Tav05_02**

Scale: **1:15.000**

Rev: **04-AFD**


Date: **01/06/2020**



Approved by: **CESI-VDP** Date: **June 2020**

Quote or Job No.
CT3109/2018

Revision Date:
n/a



This tender is being part-financed by the European Union under the Connecting Europe Facility (CEF) programme for 2014-2020

Co-financed by the Connecting Europe Facility of the European Union



Co-financed by the Connecting Europe Facility of the European Union

