
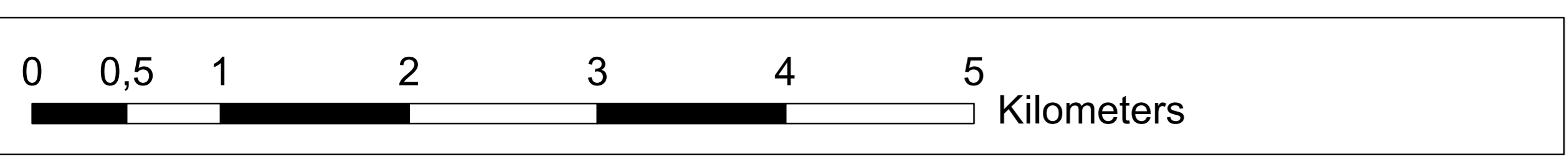
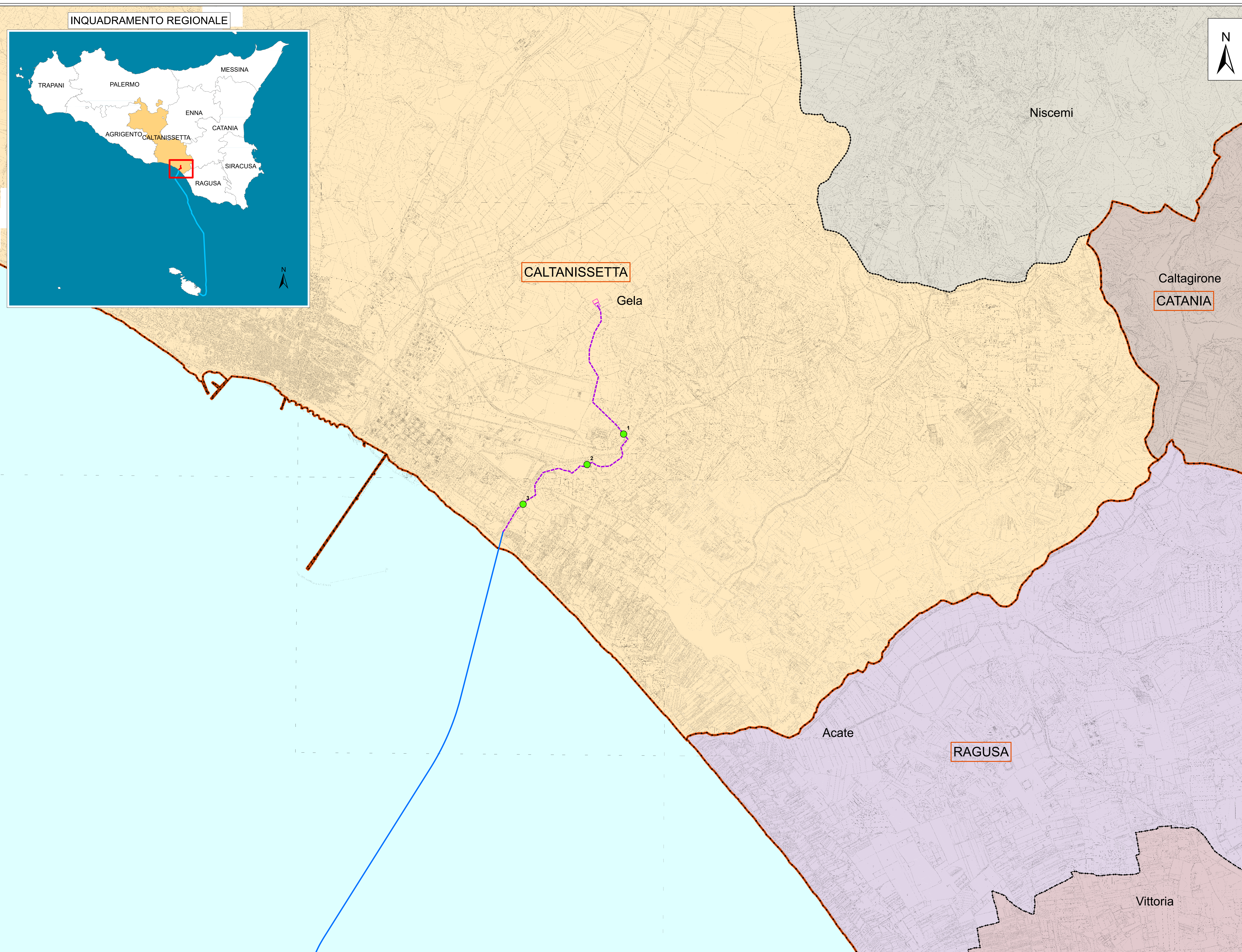


INQUADRAMENTO REGIONALE



- Legenda/Legend**
- Confini provinciali/Provincial boundaries
 - Confini comunali/Municipal boundaries
 - Progetto/Project**
 - Punto di intercettazione di linea/Block valve station
 - Terminale di Gela/Italy Gela Terminal
 - Gasdotto/Pipeline**
 - onshore
 - offshore
 - Altre informazioni/Other information**
 - Nuovo impianto SRG/New SRG plant



Title:
Tavola 1
Inquadramento geografico-amministrativo
Map 1
Geographic-administrative framework

Drawing No: **D_VIEC_Tav.01**

Scale: **1:25.000**

Rev:4-AFD Date: **01/06/2020**



Approved by: **CESI-VDP** Date: **June 2020**

Quote or Job No. Revision Date:
CT3109/2018 **n/a**