AREA	
Scavo fase 2	7.66 mq
Rilevato fase2	0.00 mq
Subballast_fase2	0.84 mq
SuperCompattato_fase2	1.93 mq
Inerbimento_Sx	0.31 mq
Scavo fosso fase 2	0.71 mq

AREA	
Scavo fase 1	6.89 mq
Rilevato fase1	0.00 mq
Subballast_fase1:	1.34 mq
SuperCompattato_fase1:	3.30 mq
Inerbimento_fase1 :	0.00 mq
Scavo fosso fase 1	0.38 mq

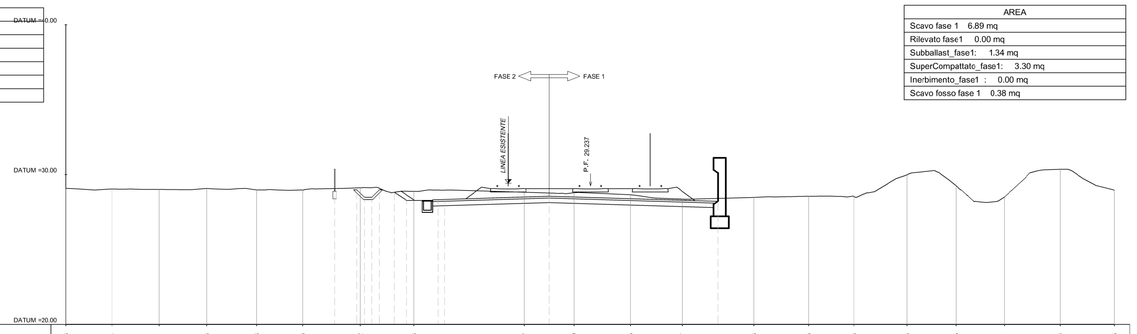

Km 62+400
SEZ. 151

QUOTE TERRENO	29.08	29.04	29.01	29.08	29.88	29.96	29.12	29.88		29.82	29.79	29.65	29.37	29.48	29.55	29.53	29.98	29.25	29.51	30.36	29.96
DIST. PROGRESSIVE TERRENO	-35.00	-31.03	-28.80	-25.61	-22.29	-19.20	-15.36	-11.78		-4.43	-1.10	2.66	6.18	10.93	14.57	17.61	21.15	24.40	27.64	31.35	35.00
QUOTE PROGETTO							29.07 29.89 29.89 29.89 29.89	29.82 29.26	29.36 29.36 29.36		29.55		29.21								
DIST.PROGRESSIVE PROGETTO							-17.08 -15.88 -14.88 -14.08 -13.08	-12.27 -10.72 -9.72	-9.72 -8.72		-2.75		8.53								
DISTANZA BINARI										-5.50		-0.00		4.00							

AREA	
Scavo fase 2	8.86 mq
Rilevato fase2	0.00 mq
Subballast_fase2	0.85 mq
SuperCompattato_fase2	2.13 mq
Inerbimento_Sx	0.34 mq
Scavo fosso fase 2	0.47 mq

AREA	
Scavo fase 1	14.81 mq
Rilevato fase1	0.00 mq
Subballast_fase1:	1.34 mq
SuperCompattato_fase1:	3.30 mq
Inerbimento_fase1 :	0.00 mq
Scavo fosso fase 1	0.92 mq

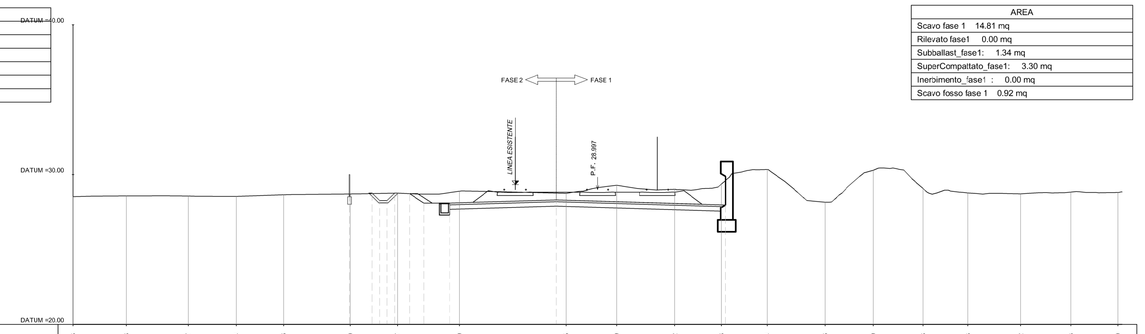

Km 62+550
SEZ. 154

QUOTE TERRENO	28.53	28.58	28.57	28.54	28.66	28.70	28.77	28.89		28.75	29.29	29.02	29.38	30.24	29.16	30.29	29.98	29.78	28.72	28.63	28.80
DIST. PROGRESSIVE TERRENO	-35.00	-31.44	-27.03	-24.11	-20.95	-16.49	-13.36	-9.21		-2.10	1.27	5.18	8.26	11.24	15.19	18.42	21.73	24.73	28.24	31.61	34.73
QUOTE PROGETTO						28.70 29.77 29.77 29.77 29.77	29.73 29.10	29.10		28.31			27.97								
DIST.PROGRESSIVE PROGETTO						-16.64 -13.36 -12.36 -10.34 -9.34	-7.34 -6.65	-6.65		-2.75			8.53								
DISTANZA BINARI									-5.50		0.00	4.00									

AREA	
Scavo fase 2	8.29 mq
Rilevato fase2	0.00 mq
Subballast_fase2	0.84 mq
SuperCompattato_fase2	1.93 mq
Inerbimento_Sx	0.33 mq
Scavo fosso fase 2	0.82 mq

AREA	
Scavo fase 1	12.86 mq
Rilevato fase1	0.00 mq
Subballast_fase1:	1.34 mq
SuperCompattato_fase1:	3.30 mq
Inerbimento_fase1 :	0.00 mq
Scavo fosso fase 1	1.68 mq

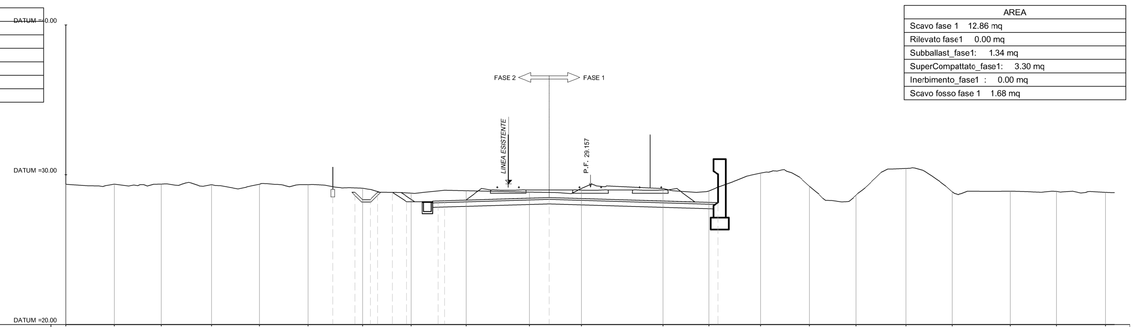

Km 62+450
SEZ. 152

QUOTE TERRENO	29.36	29.37	29.37	29.34	29.36	29.34	29.10	29.77	28.93	28.84	29.08	29.08	28.91	30.10	29.23	28.64	30.42	28.86	28.90	28.88	28.82
DIST. PROGRESSIVE TERRENO	-35.00	-31.77	-28.66	-25.29	-22.09	-18.84	-15.20	-11.96	-8.29	-4.07	-0.99	4.83	7.91	11.36	14.63	17.75	21.06	24.14	28.05	31.10	34.39
QUOTE PROGETTO							29.20 29.83 29.83 29.83 29.83	28.62 28.26	28.26 28.26 28.26		28.47		28.13								
DIST.PROGRESSIVE PROGETTO							-17.29 -15.29 -14.29 -14.29 -13.29	-12.27 -10.72 -9.72	-9.72 -8.72		-2.75		8.53								
DISTANZA BINARI										-5.50		0.00		4.00							

AREA	
Scavo fase 2	9.87 mq
Rilevato fase2	0.00 mq
Subballast_fase2	0.85 mq
SuperCompattato_fase2	2.13 mq
Inerbimento_Sx	0.39 mq
Scavo fosso fase 2	0.50 mq

AREA	
Scavo fase 1	15.64 mq
Rilevato fase1	0.00 mq
Subballast_fase1:	1.34 mq
SuperCompattato_fase1:	3.30 mq
Inerbimento_fase1 :	0.00 mq
Scavo fosso fase 1	1.04 mq

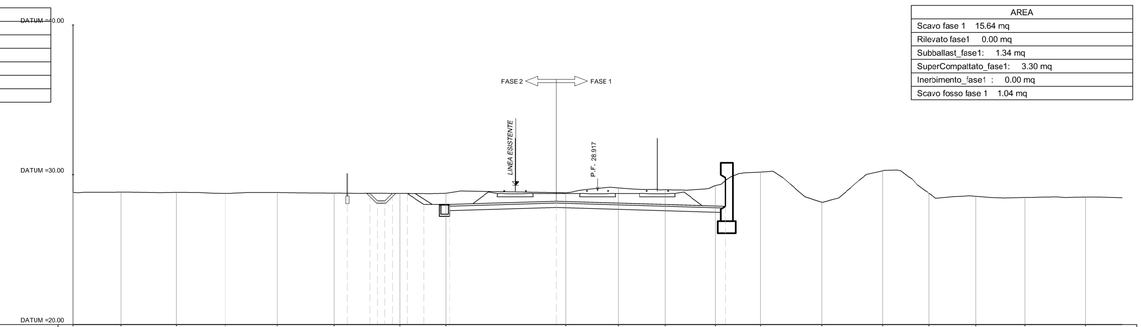

Km 62+600
SEZ. 155

QUOTE TERRENO	28.82	28.84	28.82	28.76	28.82	28.77	28.73	28.76		28.60	29.12	29.00	29.28	30.17	28.16	30.26	28.74	28.56	28.48	28.50	
DIST. PROGRESSIVE TERRENO	-35.00	-31.81	-28.10	-24.85	-21.36	-17.58	-13.18	-10.12		-2.12	1.38	4.52	7.87	10.89	14.98	19.03	22.12	25.25	28.53	32.36	35.50
QUOTE PROGETTO						28.76 29.75 29.75 29.75 29.75	29.75 28.02	28.02		28.23			27.69								
DIST.PROGRESSIVE PROGETTO						-16.68 -14.12 -13.12 -13.68 -12.68	-11.59	-9.85		-2.75			8.53								
DISTANZA BINARI									-5.50		0.00	4.00									

AREA	
Scavo fase 2	7.29 mq
Rilevato fase2	0.00 mq
Subballast_fase2	0.85 mq
SuperCompattato_fase2	2.13 mq
Inerbimento_Sx	0.26 mq
Scavo fosso fase 2	0.51 mq

AREA	
Scavo fase 1	12.97 mq
Rilevato fase1	0.00 mq
Subballast_fase1:	1.34 mq
SuperCompattato_fase1:	3.30 mq
Inerbimento_fase1 :	0.00 mq
Scavo fosso fase 1	0.85 mq

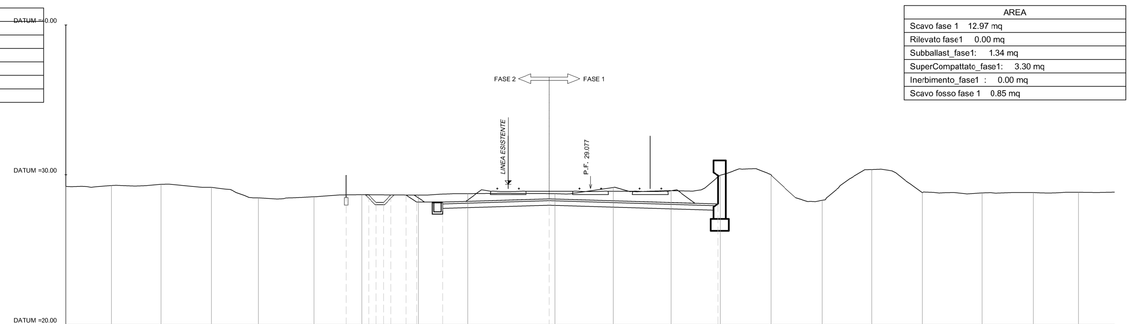

Km 62+500
SEZ. 153

QUOTE TERRENO	29.22	29.29	29.37	29.16	29.46	29.53	28.67	28.65	28.74	28.74	29.16	29.94	29.96	30.01	29.30	30.35	28.81	28.79	28.82	28.83	
DIST. PROGRESSIVE TERRENO	-35.00	-31.98	-28.68	-25.30	-22.16	-18.43	-15.25	-11.48	-8.19	-2.37	1.54	5.39	8.68	12.07	15.49	18.79	22.13	26.15	29.57	32.60	
QUOTE PROGETTO							28.66 29.64 29.15 29.15 28.65	28.18		28.39			29.05								
DIST.PROGRESSIVE PROGETTO							-16.30 -14.80 -14.30 -13.30 -12.30	-11.99	-9.85	-2.75			8.53								
DISTANZA BINARI										-5.50		0.00		4.00							

AREA	
Scavo fase 2	13.41 mq
Rilevato fase2	0.00 mq
Subballast_fase2	0.85 mq
SuperCompattato_fase2	2.13 mq
Inerbimento_Sx	0.69 mq
Scavo fosso fase 2	0.45 mq

AREA	
Scavo fase 1	15.84 mq
Rilevato fase1	0.00 mq
Subballast_fase1:	1.34 mq
SuperCompattato_fase1:	3.30 mq
Inerbimento_fase1 :	0.00 mq
Scavo fosso fase 1	0.39 mq

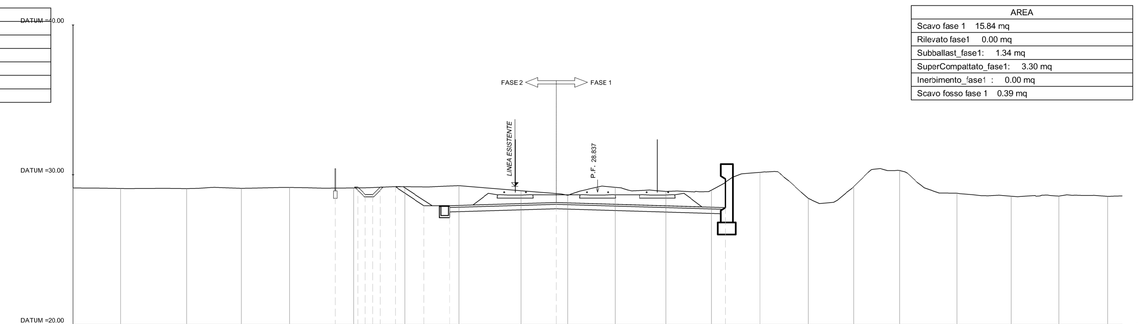

Km 62+650
SEZ. 156

QUOTE TERRENO	29.12	29.09	29.08	29.09	29.15	29.12	29.21	29.27	29.03	28.63	29.17	28.90	28.88	30.16	28.43	29.21	30.29	28.77	28.57	28.56	28.56
DIST. PROGRESSIVE TERRENO	-35.00	-31.83	-27.44	-23.78	-20.56	-16.27	-12.85	-9.24	-5.10	-2.00	1.18	4.56	7.62	10.84	14.07	17.12	20.18	23.99	27.61	30.80	34.07
QUOTE PROGETTO						29.11 29.18 29.18 29.18 29.11	29.21	27.94	27.98	28.15			27.61								
DIST.PROGRESSIVE PROGETTO						-17.00 -15.00 -14.00 -13.00 -12.00	-13.60	-11.59	-9.65	-2.75			8.53								
DISTANZA BINARI										-5.50		-0.00		4.00							

COMMITTENTE:

RFI RETE FERROVIARIA ITALIANA
GRUPPO FERROVIE DELLO STATO ITALIANE

PROGETTAZIONE:

ITALFERR
GRUPPO FERROVIE DELLO STATO ITALIANE

CUP: J84H17000930009

U.O. INFRASTRUTTURE NORD

PROGETTO DEFINITIVO

RADDOPPIO LINEA CODOGNO - CREMONA - MANTOVA
TRATTA PIADENA - MANTOVA

CORPO STRADALE FERROVIARIO
Sezioni trasversali - Tav. 26/116

SCALA: 1:200

COMMESSA	LOTTO	FASE	ENTE	TIPO DOC.	OPERA/DISCIPLINA	PROGR.	REV.
NM25	03	D	26	W9	CS0000	026	B

Rev.	Descrizione	Redatto	Data	Verificato	Data	Approvato	Data	Autorizzato Data
A	Emissione Esecutiva	G. Cagna	Aprile 2020	A.Malcangi	Aprile 2020	M. Bellizzi	Aprile 2020	
B	Revisione interna	G. Cagna	Maggio 2020	A. Malcangi	Maggio 2020	M. Bellizzi	Maggio 2020	

File: NM2503026W9CS0000026B

n. Elab.: