AREA
Scavo fase 2 22.26 mq
Rilevato fase2 0.00 mq
Subballast_fase2 1.44 mq
SuperCompattato_fase2 3.60 mq
Inerbimento_Sx 0.00 mq
Scavo fosso fase 2 0.00 mq

AREA
Scavo fase 1 5.17 mq
Rilevato fase1 0.00 mq
Subballast_fase1: 3.76 mq
SuperCompattato_fase1 1.91 mq
Inerbimento_fase1 : 0.00 mq
Scavo fosso fase 1 0.00 mq

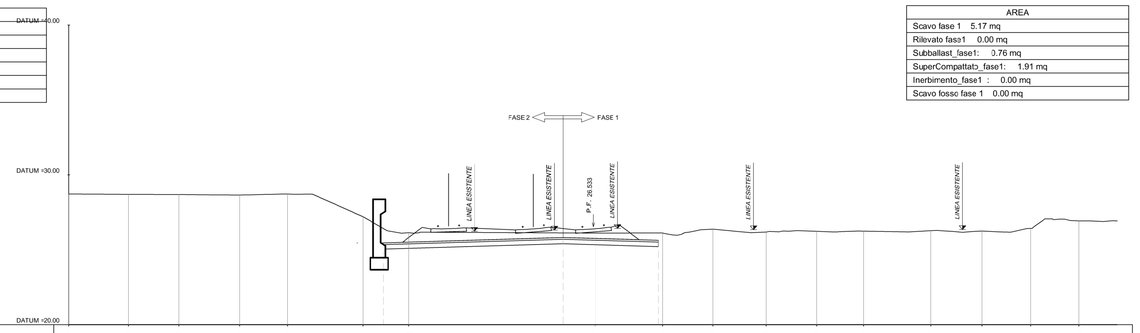

Km 63+600
SEZ. 175

QUOTE TERRENO	29.72	29.70	29.69	29.66	29.72	27.21	26.14	25.12	26.12	26.38	26.18	26.23	26.25	26.27	26.25	26.43	26.93					
DIST. PROGRESSIVE TERRENO	-30.00	-31.04	-27.67	-22.60	-20.39	-15.36	-12.31	0.13	4.62	7.99	11.53	14.92	18.06	22.53	25.95	29.21	32.44					
QUOTE PROGETTO						25.46		25.82	25.83													
DIST.PROGRESSIVE PROGETTO						-14.00		-2.00	4.35													
DISTANZA BINARI							-9.65	-4.00	-0.00													

AREA
Scavo 29.46 mq
Rilevato 0.00 mq
Subballast: 2.46 mq
Inerbimento: 0.00 mq
SuperCompattato:6.10 mq
Stradello: 0.00 mq
Scotico:0.00 mq
Scavo fossi 2.65 mq

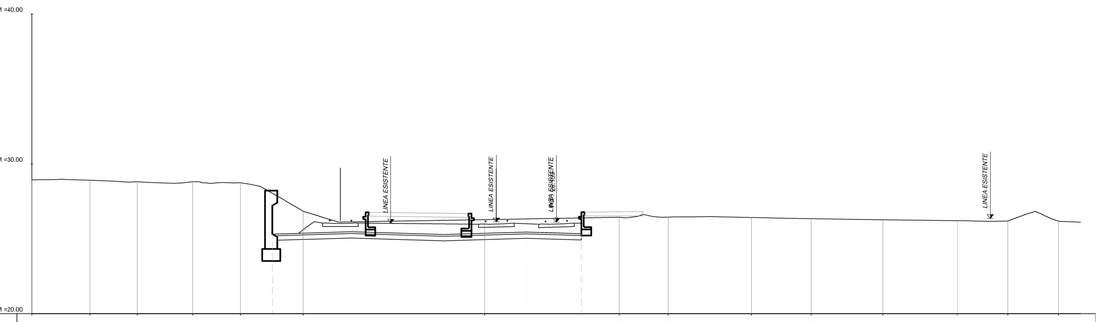

Km 63+750
SEZ. 178

QUOTE TERRENO	29.84	29.81	29.81	29.81	29.74	26.84	26.28	26.44	26.44	26.42	26.34	26.27	26.21	26.18	26.18							
DIST. PROGRESSIVE TERRENO	-30.00	-31.13	-27.86	-24.29	-21.08	-16.86	-4.79	4.20	7.48	13.04	17.02	21.79	26.77	30.13	33.52							
QUOTE PROGETTO						25.31	25.45	25.34														
DIST.PROGRESSIVE PROGETTO						-18.93	-2.00	1.68														
DISTANZA BINARI							-4.40	-4.00	0.00													

AREA
Scavo 21.40 mq
Rilevato 0.00 mq
Subballast: 2.08 mq
Inerbimento: 0.00 mq
SuperCompattato:5.15 mq
Stradello: 0.00 mq
Scotico:0.00 mq
Scavo fossi 0.93 mq

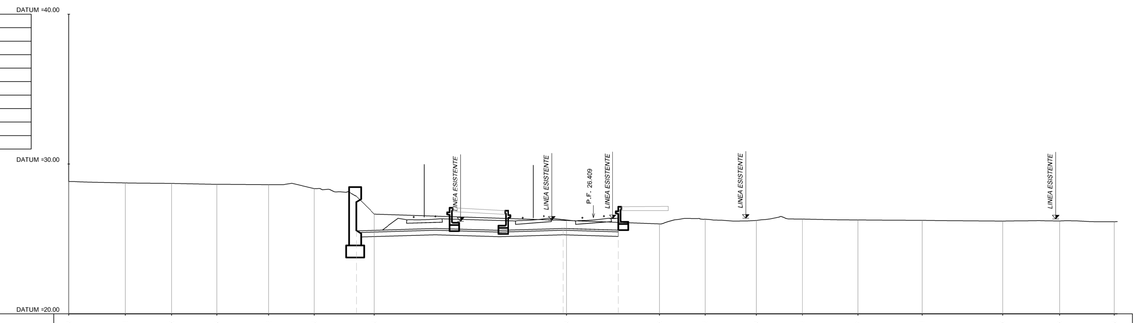

Km 63+650
SEZ. 176

QUOTE TERRENO	28.83	28.74	28.70	28.65	28.62	26.36	26.66	26.23	26.00	26.32	26.23	26.32	26.27	26.24	26.19	26.20	26.15					
DIST. PROGRESSIVE TERRENO	-30.00	-31.25	-28.14	-25.11	-21.66	-18.62	-14.61	-1.78	4.41	7.48	10.90	13.97	17.89	21.94	27.33	31.12	34.80					
QUOTE PROGETTO						25.54		25.70	25.59													
DIST.PROGRESSIVE PROGETTO						-15.79		-2.00	1.68													
DISTANZA BINARI							-1.26	-4.00	0.00													

AREA
Scavo 34.79 mq
Rilevato 0.00 mq
Subballast: 2.47 mq
Inerbimento: 0.00 mq
SuperCompattato:6.13 mq
Stradello: 0.00 mq
Scotico:0.00 mq
Scavo fossi 3.84 mq

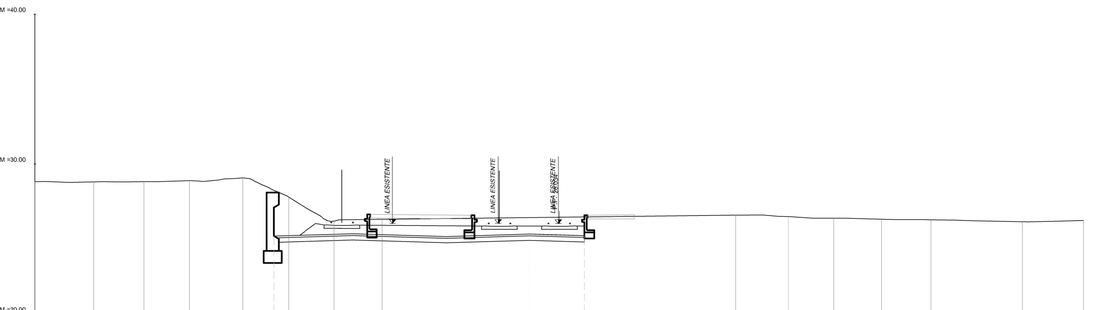

Km 63+800
SEZ. 179

QUOTE TERRENO	28.82	28.80	28.82	28.89	29.07	27.79	26.20	26.31	26.69	26.49	26.39	26.31	26.28	26.15	26.23							
DIST. PROGRESSIVE TERRENO	-30.00	-31.08	-27.73	-24.68	-21.12	-16.85	-15.03	-11.82	11.77	15.29	18.31	21.51	24.81	30.91	34.05							
QUOTE PROGETTO						25.19		25.33	25.21													
DIST.PROGRESSIVE PROGETTO						-19.03		-2.00	1.68													
DISTANZA BINARI							-4.30	-4.00	0.00													

AREA
Scavo 25.34 mq
Rilevato 0.00 mq
Subballast: 2.35 mq
Inerbimento: 0.00 mq
SuperCompattato:5.80 mq
Stradello: 0.00 mq
Scotico:0.00 mq
Scavo fossi 1.24 mq

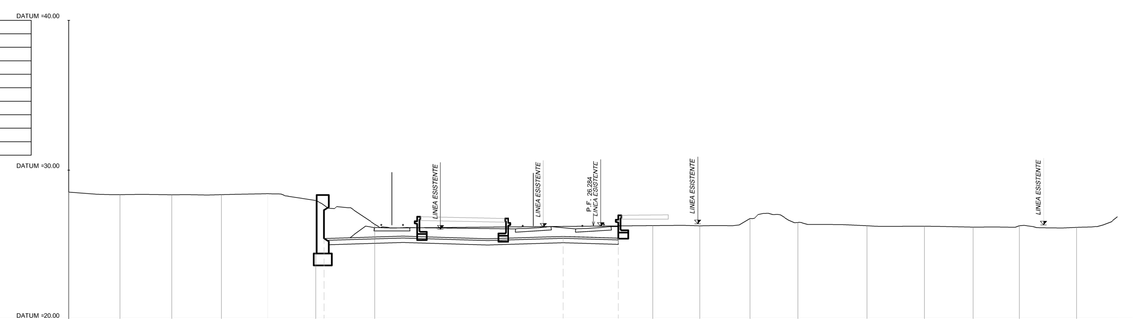

Km 63+700
SEZ. 177

QUOTE TERRENO	28.53	28.37	28.35	28.36	28.43	27.98	26.38	26.30	26.29	26.76	26.50	26.29	26.26	26.20	26.29	26.18						
DIST. PROGRESSIVE TERRENO	-30.00	-31.99	-28.13	-24.61	-21.75	-18.52	-14.58	3.99	7.13	10.47	13.66	18.28	22.11	25.35	29.44	32.26						
QUOTE PROGETTO						25.43		25.57	25.46													
DIST.PROGRESSIVE PROGETTO						-17.60		-2.00	1.68													
DISTANZA BINARI							-3.42	-4.00	0.00													

AREA
Scavo 30.14 mq
Rilevato 0.00 mq
Subballast: 2.33 mq
Inerbimento: 0.00 mq
SuperCompattato:5.77 mq
Stradello: 0.00 mq
Scotico:0.00 mq
Scavo fossi 4.34 mq

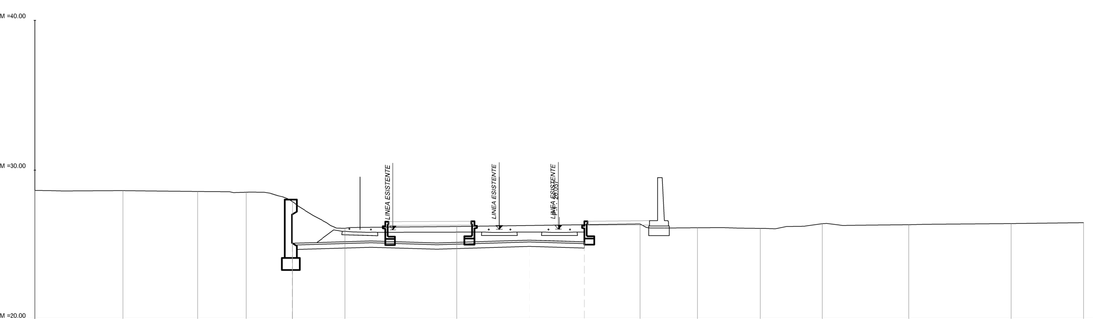

Km 63+850
SEZ. 180

QUOTE TERRENO	28.65	28.63	28.58	28.52	27.89	26.12	26.24	26.41	26.16	26.12	26.43	26.36	26.43	26.49								
DIST. PROGRESSIVE TERRENO	-30.00	-29.13	-24.14	-20.90	-17.81	-14.30	-6.85	5.39	9.22	13.42	17.54	23.31	30.14	35.00								
QUOTE PROGETTO						25.12	25.33	25.22														
DIST.PROGRESSIVE PROGETTO						-17.82	-2.00	1.68														
DISTANZA BINARI							-3.29	-4.00	0.00													

COMMITTENTE:

RFI RETE FERROVIARIA ITALIANA
GRUPPO FERROVIE DELLO STATO ITALIANE

PROGETTAZIONE:

ITALFERR
GRUPPO FERROVIE DELLO STATO ITALIANE

CUP: J84H17000930009

U.O. INFRASTRUTTURE NORD

PROGETTO DEFINITIVO

RADDOPPIO LINEA CODOGNO - CREMONA - MANTOVA
TRATTA PIADENA - MANTOVA

CORPO STRADALE FERROVIARIO
Sezioni trasversali - Tav. 30/116

SCALA: 1:200

COMMESSA	LOTTO	FASE	ENTE	TIPO DOC.	OPERA/DISCIPLINA	PROGR.	REV.
NM25	03	D	26	W9	CS0000	030	B

Rev.	Descrizione	Redatto	Data	Verificato	Data	Approvato	Data	Autorizzato Data
A	Emissione Esecutiva	S. Cajola	Aprile 2020	A.Malcangi	Aprile 2020	M. Bongio	Aprile 2020	
B	Revisione interna		Maggio 2020	G. Vitalangi	Maggio 2020	M. Bongio	Maggio 2020	

File: NM2503D26W9CS0000030B

n. Elab.: