AREA
Scavo 23.23 mq
Rilevato 0.00 mq
SubBallast: 2.15 mq
Inerbimento: 0.00 mq
SuperCompattato:5.33 mq
Stradello: 0.00 mq
Scotico:0.00 mq
Scavo fossi 0.51 mq

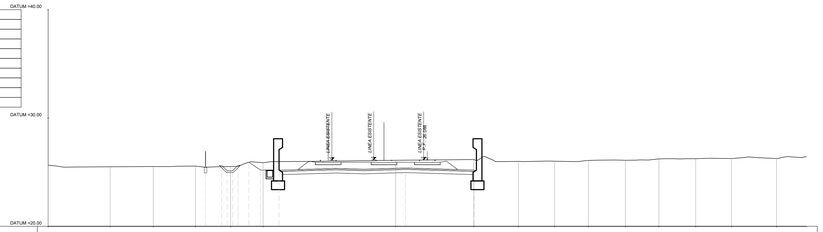

Km 63+900
SEZ. 181

QUOTE TERRENO	25.64	25.49	25.52	25.57	25.62	25.88	26.00	26.17	26.00	26.01	26.08	26.10	26.22	26.24	26.26	26.25
DIST. PROGRESSIVE TERRENO	-35.00	-29.29	-25.30	-21.40	-18.16	-15.16	-2.91	4.28	8.40	11.75	14.86	18.29	21.38	24.79	28.09	32.25
QUOTE PROGETTO				25.62 25.62 25.62 25.62 25.62	25.17 25.62 25.62 25.62 25.62	25.01 25.19	25.36	25.19								
DIST.PROGRESSIVE PROGETTO				-20.48 -18.88 -17.28 -17.88	-16.48 -15.09	-13.88	-2.00	4.35								
DISTANZA BINARI																
						-9.15	-4.00	0.00								

AREA
Scavo 23.35 mq
Rilevato 0.00 mq
SubBallast: 2.12 mq
Inerbimento: 0.00 mq
SuperCompattato:5.22 mq
Stradello: 0.00 mq
Scotico:0.00 mq
Scavo fossi 0.65 mq

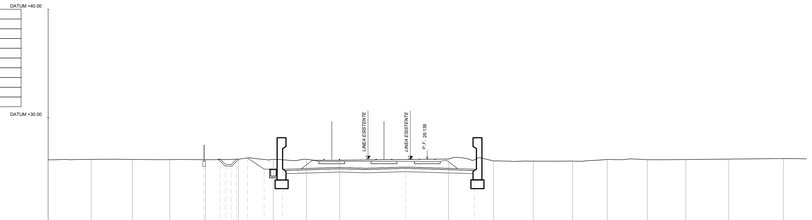

Km 63+950
SEZ. 182

QUOTE TERRENO	26.10	26.14	26.14	26.12	26.11	26.16	26.13	26.15	26.07	26.17	26.00	25.98	25.98	26.13	26.12	26.13	26.17	26.22
DIST. PROGRESSIVE TERRENO	-35.00	-31.03	-27.24	-23.77	-20.47	-17.43	-14.22	-11.18	-8.09	1.97	6.13	9.79	13.42	16.61	20.31	23.87	27.82	32.87
QUOTE PROGETTO					26.16 26.16 25.92 25.92 26.16	26.27 25.24	25.23			25.43	25.24							
DIST.PROGRESSIVE PROGETTO					-20.60 -18.19 -15.92 -17.60	-16.60 -15.06	-13.35			-2.00	4.35							
DISTANZA BINARI									-8.62	-4.00	0.00							

AREA
Scavo 14.58 mq
Rilevato 0.00 mq
SubBallast: 1.55 mq
Inerbimento: 0.00 mq
SuperCompattato:3.74 mq
Stradello: 0.00 mq
Scotico:0.00 mq
Scavo fossi 0.00 mq

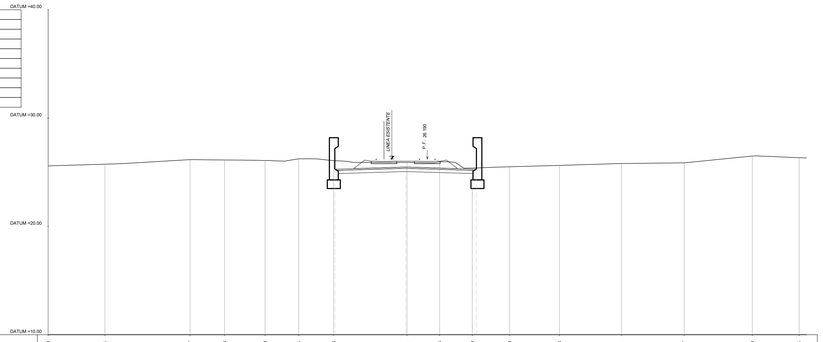

Km 64+000
SEZ. 183

QUOTE TERRENO	25.59	25.74	26.17	26.13	26.09	26.24	26.08	25.81	25.96	25.39	25.50	25.63	25.81	25.87	26.00	26.34
DIST. PROGRESSIVE TERRENO	-35.00	-29.78	-27.90	-18.72	-14.98	-11.87	-8.65	-1.88	1.14	4.15	7.60	12.20	17.93	23.71	30.00	34.32
QUOTE PROGETTO							25.29	25.48		25.29						
DIST.PROGRESSIVE PROGETTO							-8.53	-2.00		4.53						
DISTANZA BINARI								-4.00	0.00							

AREA
Scavo 3.36 mq
Rilevato 8.08 mq
SubBallast: 1.55 mq
Inerbimento: 0.79 mq
SuperCompattato:3.74 mq
Stradello: 0.64 mq
Scavo fossi 1.31 mq
Scotico dx: 0.00 mq
Scotico sx: 0.00 mq
Anticapillare: 3.71 mq

GRADONATURA
Scavo sx 7.72 mq
Scavo dx 11.70 mq

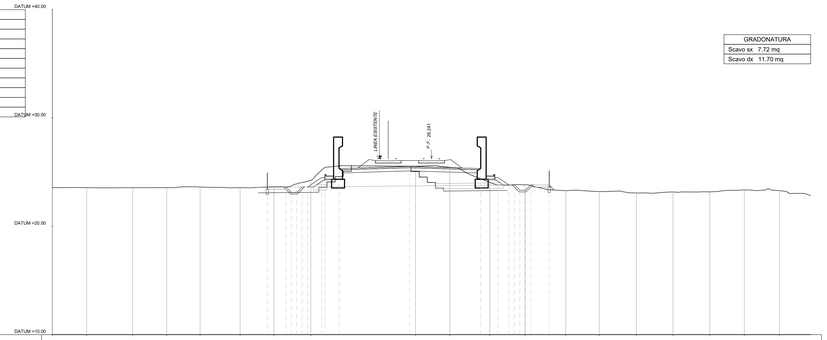

Km 64+050
SEZ. 184

QUOTE TERRENO	23.56	23.57	23.56	23.57	23.63	23.57	23.65	24.25	25.54	25.44	24.07	23.84	23.30	23.21	23.08	23.18	23.18	23.37	23.30
DIST. PROGRESSIVE TERRENO	-35.00	-31.84	-27.06	-24.45	-21.37	-17.67	-14.65	-11.18	-1.47	1.69	5.38	8.62	12.28	15.47	18.91	22.29	25.69	28.88	32.12
QUOTE PROGETTO							23.62 23.63 23.14 23.14 23.63	24.56 24.56 25.34	25.53		25.34 24.10 23.63 23.13 23.13 23.63	23.91							
DIST.PROGRESSIVE PROGETTO							-15.15 -13.44 -12.84 -11.44 -10.84	-9.84 -8.53	-2.00		4.53 6.13 7.15 8.65 8.65 6.15	10.87							
DISTANZA BINARI									-4.00	-0.00									

AREA
Scavo 2.37 mq
Rilevato 12.07 mq
SubBallast: 1.54 mq
Inerbimento: 1.22 mq
SuperCompattato:3.74 mq
Stradello: 0.64 mq
Scavo fossi 0.77 mq
Scotico dx: 0.16 mq
Scotico sx: 0.00 mq
Anticapillare: 3.56 mq

GRADONATURA
Scavo sx 5.70 mq
Scavo dx 14.61 mq

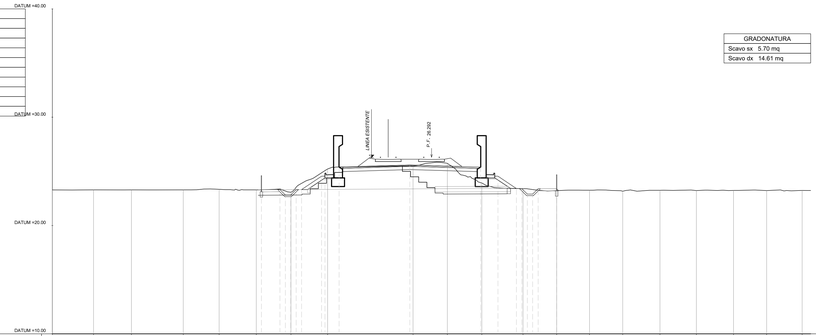

Km 64+100
SEZ. 185

QUOTE TERRENO	23.28	23.29	23.29	23.29	23.34	23.29	23.30	23.07	23.22	25.51	25.74	25.92	25.40	23.21	23.26	23.16	23.25	23.22	23.24	23.22	23.24
DIST. PROGRESSIVE TERRENO	-35.00	-31.20	-27.70	-22.92	-19.61	-16.18	-12.98	-9.69		-1.70	1.46	4.65	8.45	11.55	14.69	17.65	21.09	24.45	27.88	30.93	34.21
QUOTE PROGETTO							23.32 23.32 23.32 23.32 23.32	23.55 23.55 24.56 25.39		25.58		25.39 24.65	23.41 23.40 23.00 23.00 23.00	23.39							
DIST.PROGRESSIVE PROGETTO							-11.71 -14.00 -14.00 -13.00 -13.00	-12.71 -11.71 -9.84 -8.53		-2.00		4.53 6.13	7.84 7.84 8.34 8.34 8.34	11.55							
DISTANZA BINARI									-4.00	-0.00											

AREA
Scavo 1.01 mq
Rilevato 18.52 mq
SubBallast: 1.54 mq
Inerbimento: 1.61 mq
SuperCompattato:3.74 mq
Stradello: 0.64 mq
Scavo fossi 0.92 mq
Scotico dx: 0.40 mq
Scotico sx: 0.00 mq
Anticapillare: 4.11 mq

GRADONATURA
Scavo sx 6.27 mq
Scavo dx 16.93 mq

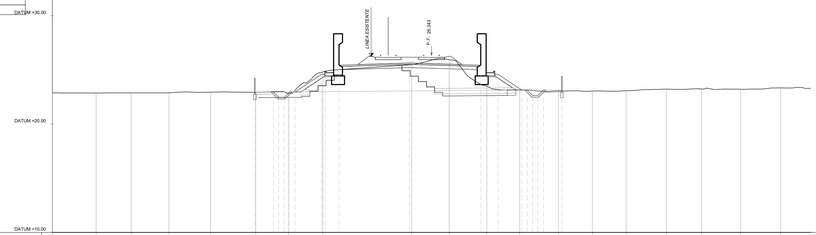

Km 64+150
SEZ. 186

QUOTE TERRENO	22.88	22.86	22.87	22.88	22.94	22.93	22.82	24.61		25.49	25.93	23.51	23.14	23.05	23.04	23.08	23.22	23.25	23.21	23.34	
DIST. PROGRESSIVE TERRENO	-35.00	-30.96	-27.73	-24.24	-20.39	-18.23	-13.21	-10.04		-1.84	1.63	5.10	8.14	11.72	14.85	17.96	21.68	24.84	28.54	32.24	
QUOTE PROGETTO						22.95 22.87 22.87 22.87 22.95	23.87 23.87 23.87 23.87 23.87	24.65 24.65 25.44		25.63		25.44 24.65	23.14 23.14 23.14 23.14 23.14	23.12							
DIST.PROGRESSIVE PROGETTO						-16.31 -14.60 -14.10 -13.10 -13.10	-12.10 -11.10 -9.84 -8.53			-2.00		4.53 6.13	8.32 8.32 9.82 9.82 10.32	12.04							
DISTANZA BINARI									-4.00	-0.00											

COMMITTENTE:

RFI RETE FERROVIARIA ITALIANA
GRUPPO FERROVIE DELLO STATO ITALIANE

PROGETTAZIONE:

ITALFERR
GRUPPO FERROVIE DELLO STATO ITALIANE

CUP: J84H17000930009

U.O. INFRASTRUTTURE NORD

PROGETTO DEFINITIVO

RADDOPPIO LINEA CODOGNO - CREMONA - MANTOVA
TRATTA PIADENA - MANTOVA

CORPO STRADALE FERROVIARIO
Sezioni trasversali - Tav. 31/116

SCALA: 1:200

COMMESSA	LOTTO	FASE	ENTE	TIPO DOC.	OPERA/DISCIPLINA	PROGR.	REV.
NM25	03	D	26	W9	CS0000	031	A

Rev.	Descrizione	Redatto	Data	Verificato	Data	Approvato	Data	Autorizzato Data
A	Emissione Esecutiva	G. Cerri	Aprile 2020	A.Malcangi	Aprile 2020	M. Bertolini	Aprile 2020	

File: NM2503D26W9CS0000031A

n. Elab.: