AREA
Scavo 0.33 mq
Rilevato 19.61 mq
SubBallast: 1.54 mq
Inerbimento: 1.85 mq
SuperCompattato:3.74 mq
Stradello: 0.64 mq
Scavo fossi 0.92 mq
Scotico dx: 0.61 mq
Scotico sx: 0.00 mq
Anticapillare: 4.43 mq

GRADONATURA
Scavo sx 6.20 mq
Scavo dx 14.87 mq

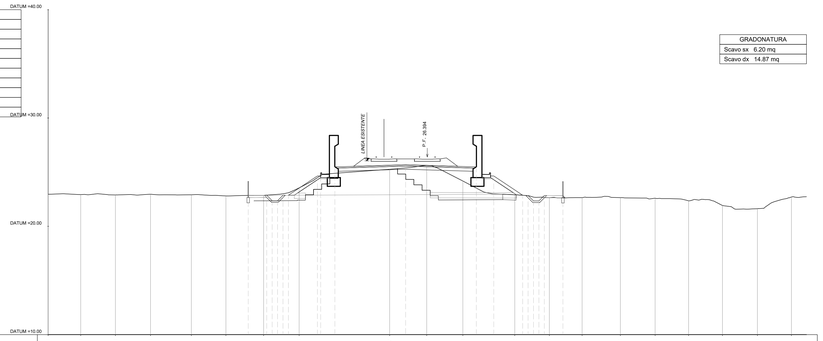

Km 64+200
SEZ. 187

QUOTE TERRENO	22.96	22.93	22.90	22.96	22.91	22.81	22.86	23.55			25.27	25.62	24.18		23.92	22.65	22.65	22.65	22.60	22.36	21.92	21.63	22.71
DIST. PROGRESSIVE TERRENO	-35.00	-32.00	-28.79	-25.55	-21.78	-18.59	-15.11	-11.83			-3.48	-0.00	3.28		8.07	11.27	14.29	17.82	21.03	24.13	27.25	30.47	33.61
QUOTE PROGETTO							22.85	22.57 22.57 22.57 22.57	24.95 24.95 24.95 24.95	25.49	25.98		25.49	24.95	22.57 22.36 22.36 22.65	22.93							
DIST.PROGRESSIVE PROGETTO							-16.54	-14.82 -13.32 -13.32 -12.02	10.81 9.81 9.81 8.81	-8.53	-2.00		4.53	6.13	8.81 9.81 9.81 10.81	12.52							
DISTANZA BINARI											-4.00	-0.00											

AREA
Scavo 0.56 mq
Rilevato 17.51 mq
SubBallast: 1.55 mq
Inerbimento: 2.47 mq
SuperCompattato:4.06 mq
Stradello: 0.64 mq
Scavo fossi 0.60 mq
Scotico dx: 0.09 mq
Scotico sx: 0.00 mq
Anticapillare: 4.30 mq

GRADONATURA
Scavo sx 5.78 mq
Scavo dx 14.73 mq

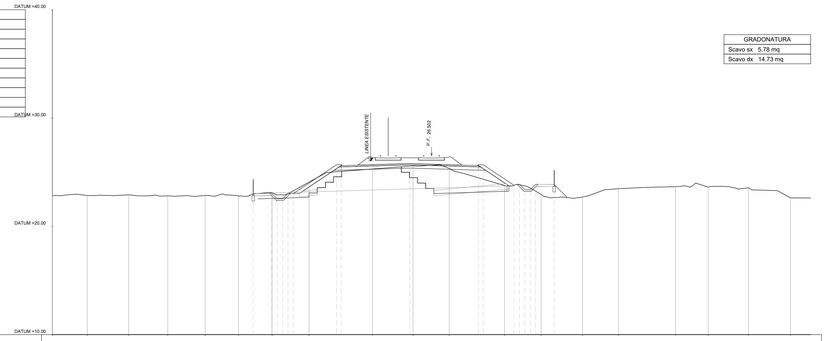

Km 64+350
SEZ. 190

QUOTE TERRENO	22.83	22.85	22.90	22.81	22.84	22.81	23.13	24.08		25.29	25.58	25.34		23.77	22.96	22.70	23.48		23.65	23.62	23.55	22.83	
DIST. PROGRESSIVE TERRENO	-35.00	-31.79	-27.95	-24.35	-20.90	-17.81	-14.72	-11.31		-5.45	-1.71	1.64		8.73	10.12	13.95	17.26		22.33	25.54	29.26	33.13	
QUOTE PROGETTO							23.52	23.03 23.03 23.03 23.03	25.00 25.00 25.00		25.79		25.00 25.00 25.00		23.36 23.36 23.36 23.36	23.96							
DIST.PROGRESSIVE PROGETTO							-16.46	-14.75 -13.25 -13.25 -12.75	8.31 7.31 7.31 6.31		-2.00		4.31 4.31 4.31		7.72 7.72 8.72 9.72	11.33							
DISTANZA BINARI											-4.00	-0.00											

AREA
Scavo 0.59 mq
Rilevato 19.03 mq
SubBallast: 1.54 mq
Inerbimento: 1.84 mq
SuperCompattato:3.74 mq
Stradello: 0.64 mq
Scavo fossi 0.92 mq
Scotico dx: 0.64 mq
Scotico sx: 0.00 mq
Anticapillare: 4.41 mq

GRADONATURA
Scavo sx 5.48 mq
Scavo dx 13.37 mq

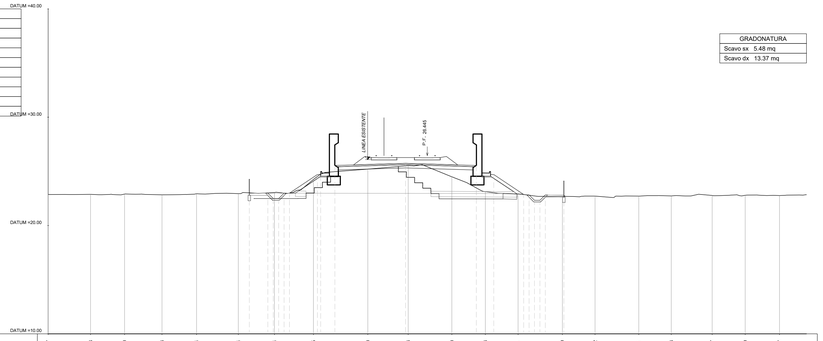

Km 64+250
SEZ. 188

QUOTE TERRENO	22.87	22.88	22.90	22.93	22.94	22.94	23.04	24.25		25.20	25.53	24.50	23.13	22.91	22.69	22.72	22.71	22.75	22.77	22.79	22.77		
DIST. PROGRESSIVE TERRENO	-35.00	-31.69	-27.95	-24.49	-21.30	-17.45	-14.11	-10.51		-5.49	-1.77	2.27	5.36	8.38	12.47	15.48	19.02	22.53	26.30	29.35	32.52		
QUOTE PROGETTO							22.87	23.86 23.86 23.86 23.86	24.73 24.73 24.73 24.73	25.54	25.74		25.54	24.70	22.86 23.32 23.32 23.82	22.81							
DIST.PROGRESSIVE PROGETTO							-16.43	-14.72 -13.22 -13.22 -11.72	10.81 9.81 9.81 8.81	-8.53	-2.00		4.53	6.13	8.89 9.39 9.39 10.89	12.61							
DISTANZA BINARI											-4.00	-0.00											

AREA
Scavo 0.33 mq
Rilevato 24.68 mq
SubBallast: 1.55 mq
Inerbimento: 1.56 mq
SuperCompattato:4.07 mq
Stradello: 0.64 mq
Scavo fossi 1.23 mq
Scotico dx: 1.14 mq
Scotico sx: 0.00 mq
Anticapillare: 6.16 mq

GRADONATURA
Scavo sx 6.05 mq
Scavo dx 22.78 mq



Km 64+400
SEZ. 191

QUOTE TERRENO	22.85	22.75	22.68	22.78	22.82	22.82	22.89	24.25			25.49	25.50		26.02	24.11	22.65	22.88	22.76	22.73	22.74	22.96	22.91	
DIST. PROGRESSIVE TERRENO	-35.00	-31.99	-28.91	-24.68	-21.28	-17.60	-14.35	-10.83			-2.24	0.60		6.60	9.84	13.42	17.24	20.58	23.60	26.99	30.08	33.12	
QUOTE PROGETTO							23.08	23.10 23.60 23.60 23.10	25.00 25.00 25.00		25.79		25.60 25.52 25.52 25.52		25.51								
DIST.PROGRESSIVE PROGETTO							-16.35	-14.64 -13.14 -13.14 -11.64	8.31 7.31 7.31 6.31		-2.00		4.31 4.31 5.16 6.66		8.67								
DISTANZA BINARI											-4.00	-0.00											

AREA
Scavo 0.36 mq
Rilevato 20.33 mq
SubBallast: 1.55 mq
Inerbimento: 2.92 mq
SuperCompattato:4.07 mq
Stradello: 0.64 mq
Scavo fossi 0.92 mq
Scotico dx: 0.60 mq
Scotico sx: 0.00 mq
Anticapillare: 4.46 mq

GRADONATURA
Scavo sx 5.71 mq
Scavo dx 14.49 mq

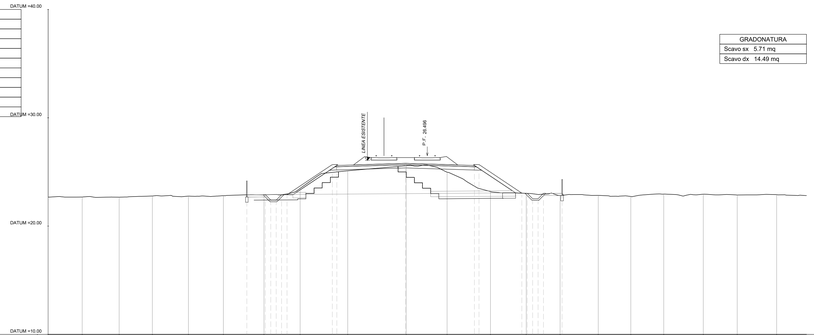

Km 64+300
SEZ. 189

QUOTE TERRENO	22.67	22.68	22.67	22.78	22.76	22.81	22.88	23.48	25.10		25.57	24.67		23.19	23.02	22.83	22.84	22.73	22.96	22.95	22.87	22.90	
DIST. PROGRESSIVE TERRENO	-35.00	-31.86	-28.45	-25.38	-22.05	-18.83	-15.07	-11.74	-7.35		-1.95	1.83		5.83	9.13	12.25	15.78	18.79	21.83	25.48	28.61	32.25	
QUOTE PROGETTO							23.88	23.89 23.89 23.89 23.89	25.00 25.00 25.00		25.79		25.00 25.00 25.00		23.54 23.23 23.23 23.03	23.01							
DIST.PROGRESSIVE PROGETTO							-16.66	-14.95 -13.45 -13.45 -12.05	8.77 7.77 8.77 8.77		-2.00		4.77 4.77 4.77		8.73 9.23 9.23 10.73	12.44							
DISTANZA BINARI											-4.00	-0.00											

AREA
Scavo 0.33 mq
Rilevato 23.47 mq
SubBallast: 1.55 mq
Inerbimento: 2.44 mq
SuperCompattato:4.07 mq
Stradello: 0.64 mq
Scavo fossi 1.34 mq
Scotico dx: 0.19 mq
Scotico sx: 0.00 mq
Anticapillare: 4.89 mq

GRADONATURA
Scavo sx 7.44 mq
Scavo dx 18.24 mq

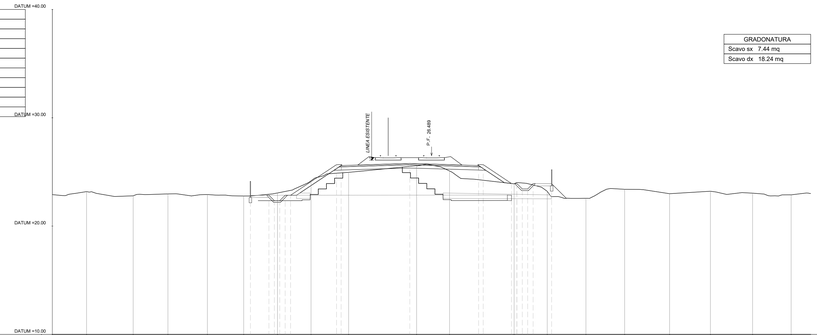

Km 64+450
SEZ. 192

QUOTE TERRENO	22.90	23.18	22.79	22.87	22.91	22.78	23.06	24.18	24.96		25.58	25.09		23.90	23.21	22.57	23.39		22.99	23.22	23.54	22.89	
DIST. PROGRESSIVE TERRENO	-35.00	-31.84	-27.55	-24.34	-20.69	-17.34	-14.22	-11.13	-7.65		-1.37	1.66		7.62	10.68	14.25	17.53		21.98	25.75	29.64	33.20	
QUOTE PROGETTO							22.63	23.84 23.34 23.34 22.84	25.15 25.15 25.15		25.78		25.78 25.27 25.27		23.93 23.42 23.42 23.42	23.01							
DIST.PROGRESSIVE PROGETTO							-16.72	-15.01 -14.51 -14.51 -13.51	8.77 7.77 8.77 8.77		-2.00		4.77 4.77 4.77		7.98 8.48 8.48 9.98	11.09							
DISTANZA BINARI											-4.00	-0.00											

COMMITTENTE:

RFI RETE FERROVIARIA ITALIANA
GRUPPO FERROVIE DELLO STATO ITALIANE

PROGETTAZIONE:

ITALFERR
GRUPPO FERROVIE DELLO STATO ITALIANE

CUP: J84H17000930009

U.O. INFRASTRUTTURE NORD

PROGETTO DEFINITIVO

RADDOPPIO LINEA CODOGNO - CREMONA - MANTOVA
TRATTA PIADENA - MANTOVA

CORPO STRADALE FERROVIARIO
Sezioni trasversali - Tav. 32/116

SCALA: 1:200

COMMESSA	LOTTO	FASE	ENTE	TIPO DOC.	OPERA/DISCIPLINA	PROGR.	REV.
NM25	03	D	26	W9	CS0000	032	A

Rev.	Descrizione	Redatto	Data	Verificato	Data	Approvato	Data	Autorizzato Data
A	Emissione Esecutiva	G. Cassi	Aprile 2020	A.Malcangi	Aprile 2020	M. Bertolaso	Aprile 2020	

File: NM2503D26W9CS0000032A

n. Elab.: