AREA
Scavo 0.67 mq
Rilevato 29.01 mq
SubBallast: 1.55 mq
Inerbimento: 3.91 mq
SuperCompattato:4.06 mq
Stradello: 0.64 mq
Scavo fossi 0.88 mq
Scotico dx: 0.81 mq
Scotico sx: 0.00 mq
Anticapillare: 5.38 mq

GRADONATURA
Scavo sx 6.02 mq
Scavo dx 16.76 mq

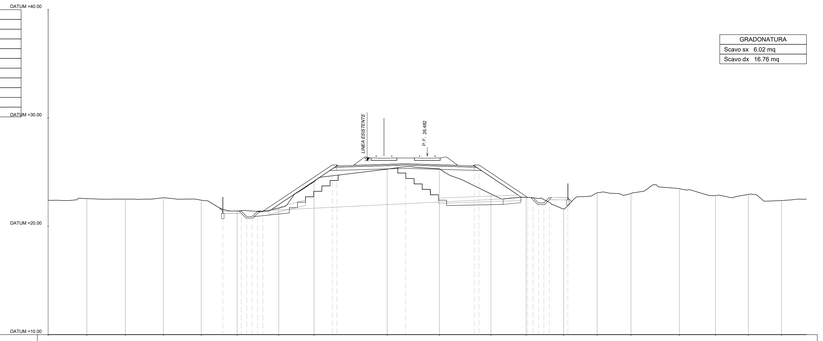

Km 64+500
SEZ. 193

QUOTE TERRENO	22.40	22.56	22.51	22.55	22.41	21.42	21.67	24.10	23.27	25.31	23.99	23.67	21.57	23.11	23.04	23.49	22.84	22.94	22.38
DIST. PROGRESSIVE TERRENO	-30.00	-31.43	-27.88	-24.36	-20.87	-17.56	-13.71	-10.45	-3.71	1.11	5.88	9.12	12.60	15.68	18.80	22.27	26.11	29.63	32.70
QUOTE PROGETTO						21.39	21.40 / 20.90 / 20.40 / 21.40	20.98 / 20.48	25.77	20.98 / 20.48		22.47 / 22.96 / 23.46 / 22.96	22.64						
DIST.PROGRESSIVE PROGETTO						-18.88	-17.17 / -16.67 / -16.17 / -15.17	-8.17 / -8.35	-2.00	4.77 / 4.59		9.36 / 9.76 / 10.26 / 10.76	12.98						
DISTANZA BINARI									-4.00	-0.00									

AREA
Scavo 1.12 mq
Rilevato 23.97 mq
SubBallast: 1.54 mq
Inerbimento: 3.51 mq
SuperCompattato:4.07 mq
Stradello: 0.64 mq
Scavo fossi 0.86 mq
Scotico dx: 1.05 mq
Scotico sx: 0.00 mq
Anticapillare: 4.53 mq

GRADONATURA
Scavo sx 6.27 mq
Scavo dx 14.75 mq

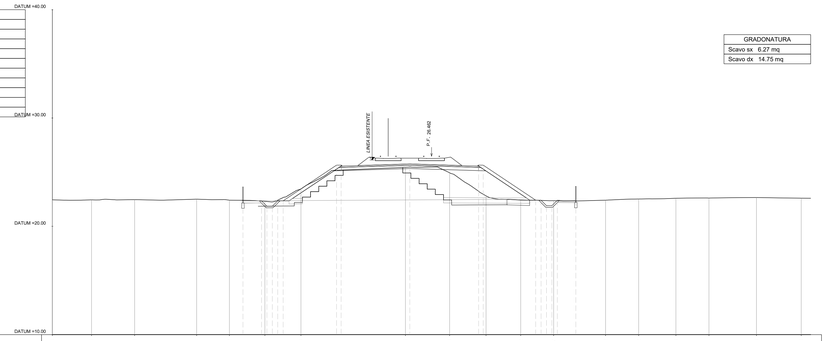

Km 64+650
SEZ. 196

QUOTE TERRENO	22.44	22.45	22.46	22.51	22.42	23.31	23.44	25.45	24.84	23.81	22.42	23.37	22.42	23.52	22.59	22.61	22.66	22.60
DIST. PROGRESSIVE TERRENO	-30.00	-31.39	-27.41	-21.69	-18.69	15.36	-12.06	-2.41	1.67	5.03	8.24	11.27	16.07	19.13	22.56	25.61	30.00	34.13
QUOTE PROGETTO						22.34	22.96 / 21.96 / 22.46 / 22.96	25.75		22.96 / 22.46		22.42 / 21.91 / 21.41 / 22.41	22.39					
DIST.PROGRESSIVE PROGETTO						-17.41	-15.70 / -15.20 / -14.70 / -14.20	-2.00		4.77 / 4.57		9.61 / 10.61 / 11.61 / 11.61	13.32					
DISTANZA BINARI								-4.00	-0.00									

AREA
Scavo 1.07 mq
Rilevato 26.88 mq
SubBallast: 1.55 mq
Inerbimento: 3.74 mq
SuperCompattato:4.06 mq
Stradello: 0.64 mq
Scavo fossi 1.10 mq
Scotico dx: 1.31 mq
Scotico sx: 0.00 mq
Anticapillare: 4.45 mq

GRADONATURA
Scavo sx 7.08 mq
Scavo dx 15.79 mq

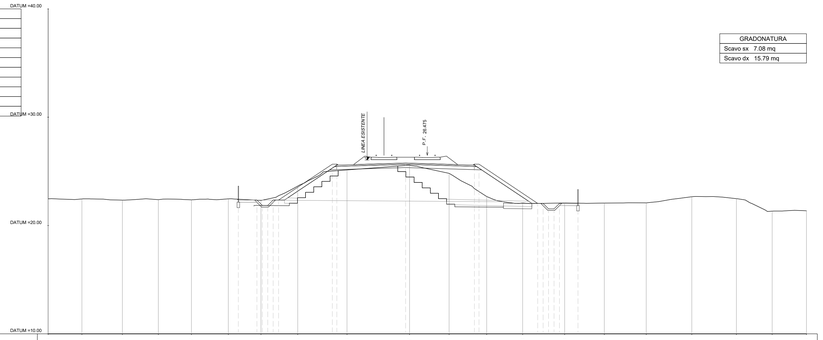

Km 64+550
SEZ. 194

QUOTE TERRENO	22.46	22.45	22.34	22.39	22.37	22.46	23.32	23.54	25.13	25.57	24.82	22.67	22.66	22.66	22.07	22.09	22.66	22.48	21.33	21.36
DIST. PROGRESSIVE TERRENO	-35.00	-31.89	-28.15	-24.63	-21.77	-18.37	-15.36	-11.96	-7.41	-1.64	2.02	5.48	8.60	12.66	16.34	20.21	24.42	28.54	31.63	35.00
QUOTE PROGETTO						23.33	22.35 / 21.85 / 22.35	20.98 / 20.48	25.77	20.98 / 20.48		22.04 / 21.54 / 22.04	22.02						
DIST.PROGRESSIVE PROGETTO						-17.44	-15.73 / -15.23 / -14.73 / -13.73	-8.17 / -8.35	-2.00	4.77 / 4.59		10.20 / 11.10 / 12.10 / 12.20	13.91						
DISTANZA BINARI									-4.00	-0.00									

AREA
Scavo 0.69 mq
Rilevato 22.44 mq
SubBallast: 1.55 mq
Inerbimento: 3.33 mq
SuperCompattato:4.07 mq
Stradello: 0.64 mq
Scavo fossi 1.16 mq
Scotico dx: 0.81 mq
Scotico sx: 0.00 mq
Anticapillare: 4.28 mq

GRADONATURA
Scavo sx 6.41 mq
Scavo dx 14.43 mq

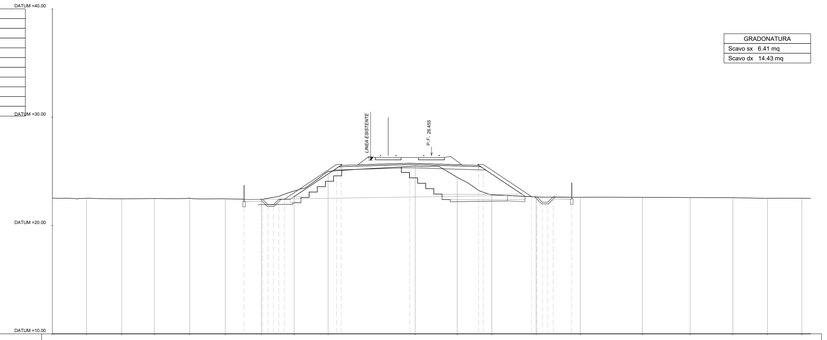

Km 64+700
SEZ. 197

QUOTE TERRENO	22.53	22.52	22.46	22.48	21.52	22.47	22.43	23.20	24.99	25.49	24.44	22.84	22.64	22.61	22.98	22.56	22.56	22.51	22.52
DIST. PROGRESSIVE TERRENO	-35.00	-31.95	-28.60	-25.59	-22.33	-19.04	-15.71	-12.68	-9.54	-1.51	2.28	5.57	9.65	13.73	19.46	23.88	27.82	31.51	34.19
QUOTE PROGETTO							22.40	22.42 / 21.42 / 22.42 / 22.42	25.64 / 25.14	25.75		22.96 / 22.46	22.65 / 22.15 / 22.65	22.63					
DIST.PROGRESSIVE PROGETTO							-17.31	-15.10 / -14.10 / -13.10 / -13.10	-8.17 / -8.35	-2.00		4.77 / 4.57	9.23 / 10.23 / 10.23 / 11.23	12.95					
DISTANZA BINARI										-4.00	-0.00								

AREA
Scavo 1.15 mq
Rilevato 26.39 mq
SubBallast: 1.55 mq
Inerbimento: 3.67 mq
SuperCompattato:4.06 mq
Stradello: 0.64 mq
Scavo fossi 1.00 mq
Scotico dx: 1.23 mq
Scotico sx: 0.00 mq
Anticapillare: 4.39 mq

GRADONATURA
Scavo sx 6.18 mq
Scavo dx 16.41 mq

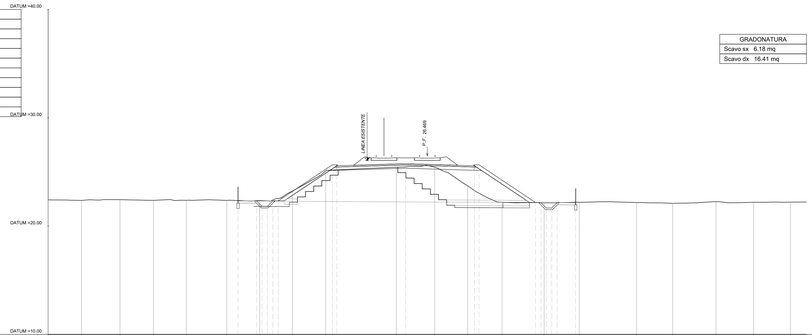

Km 64+600
SEZ. 195

QUOTE TERRENO	22.42	22.37	22.44	22.38	22.38	22.37	22.36	23.23	25.10	25.44	25.43	23.72	22.19	22.15	22.20	22.18	22.10	22.26	22.20	22.21
DIST. PROGRESSIVE TERRENO	-35.00	-31.91	-28.37	-25.28	-22.24	-18.51	-15.49	-12.45	-9.37	-2.86	0.68	3.72	6.90	10.79	14.03	19.32	22.65	26.65	30.14	33.52
QUOTE PROGETTO						22.31	22.32 / 21.82 / 22.32 / 22.32	20.98 / 20.48	25.76	20.98 / 20.48		22.47 / 22.96 / 23.46 / 22.96		22.17 / 21.66 / 22.16 / 22.16	22.15					
DIST.PROGRESSIVE PROGETTO						-17.47	-15.76 / -15.26 / -14.76 / -13.76	-8.17 / -8.35	-2.00	4.77 / 4.59		9.99 / 10.49 / 10.99 / 11.99	13.70							
DISTANZA BINARI									-4.00	-0.00										

AREA
Scavo 1.03 mq
Rilevato 22.33 mq
SubBallast: 1.55 mq
Inerbimento: 3.37 mq
SuperCompattato:4.06 mq
Stradello: 0.64 mq
Scavo fossi 0.93 mq
Scotico dx: 0.82 mq
Scotico sx: 0.00 mq
Anticapillare: 4.33 mq

GRADONATURA
Scavo sx 6.52 mq
Scavo dx 14.56 mq

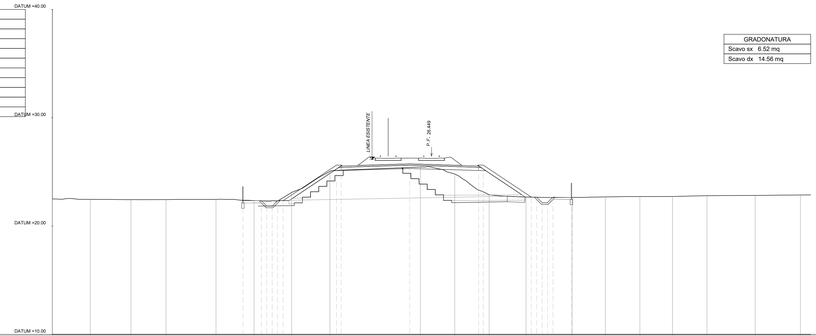

Km 64+750
SEZ. 198

QUOTE TERRENO	22.51	22.47	22.44	22.45	22.46	22.36	23.09	25.04	25.45	24.81	22.89	22.68	22.65	22.69	22.73	22.73	22.80	22.83	22.87
DIST. PROGRESSIVE TERRENO	-35.00	-31.90	-27.75	-24.51	-19.89	-16.38	-12.92	-9.38	-1.03	2.14	5.32	8.73	12.98	16.04	19.23	22.24	25.44	29.88	34.05
QUOTE PROGETTO						22.33	22.84 / 21.84 / 22.34 / 22.34	25.64 / 25.14	25.74		22.95 / 22.45		22.67 / 22.17 / 21.67 / 22.67	22.65					
DIST.PROGRESSIVE PROGETTO						-17.41	-15.70 / -15.20 / -14.70 / -14.70	-8.17 / -8.35	-2.00	4.77 / 4.57		9.90 / 10.90 / 10.90 / 11.20	12.92						
DISTANZA BINARI									-4.00	-0.00									

COMMITTENTE:

RFI RETE FERROVIARIA ITALIANA
GRUPPO FERROVIE DELLO STATO ITALIANE

PROGETTAZIONE:

ITALFERR
GRUPPO FERROVIE DELLO STATO ITALIANE

CUP: J84H17000930009

U.O. INFRASTRUTTURE NORD

PROGETTO DEFINITIVO

RADDOPPIO LINEA CODOGNO - CREMONA - MANTOVA
TRATTA PIADENA - MANTOVA

CORPO STRADALE FERROVIARIO
Sezioni trasversali - Tav. 33/116

SCALA: 1:200

COMMESSA	LOTTO	FASE	ENTE	TIPO DOC.	OPERA/DISCIPLINA	PROGR.	REV.
NM25	03	D	26	W9	CS0000	033	A

Rev.	Descrizione	Redatto	Data	Verificato	Data	Approvato	Data	Autorizzato Data
A	Emissione Esecutiva	G. Cassi	Aprile 2020	A.Giovenzana	Aprile 2020	M. Bertolaso	Aprile 2020	

File: NM2503D26W9CS0000033A

n. Elab.: