AREA
Scavo 0.69 mq
Rilevato 20.91 mq
SubBallast: 1.55 mq
Inerbimento: 3.15 mq
SuperCompattato:4.06 mq
Stradello: 0.64 mq
Scavo fossi 0.84 mq
Scotico dx: 0.68 mq
Scotico sx: 0.00 mq
Anticapillare: 4.39 mq

GRADONATURA
Scavo sx 6.43 mq
Scavo dx 14.81 mq

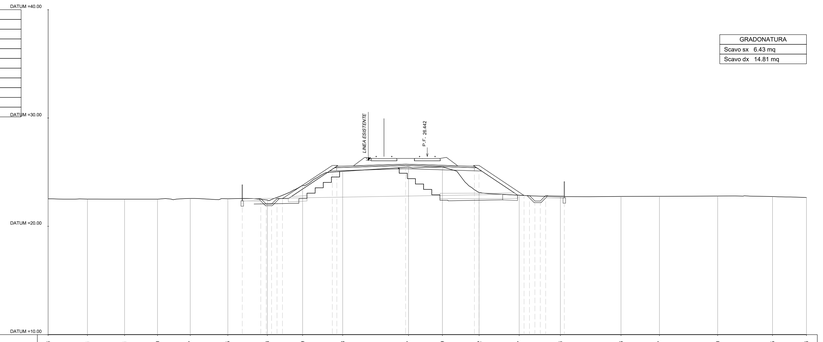

Km 64+800
SEZ. 199

QUOTE TERRENO	22.54	22.51	22.51	22.50	22.57	22.55	22.43	23.79	25.08	25.47	25.49	23.12	22.87	22.74	22.76	22.77	22.80	22.75	22.66
DIST. PROGRESSIVE TERRENO	-30.00	-31.37	-27.95	-24.49	-21.08	-18.42	-14.77	-11.51	-7.81	-1.73	1.39	4.79	8.48	12.28	17.88	21.43	26.81	31.87	35.00
QUOTE PROGETTO						22.54	22.55 22.55 22.55 22.55		25.04 25.04 25.04	25.73		25.04 25.04 25.04	22.85 22.53 22.43 22.83	22.92					
DIST.PROGRESSIVE PROGETTO						-17.09	-10.37 -14.87 -12.87 -13.87		-6.77< -8.35	-2.00		4.77< 4.77 4.77	8.93 9.43 10.43 10.93	12.64					
DISTANZA BINARI										-4.00	0.00								

AREA
Scavo 0.96 mq
Rilevato 19.93 mq
SubBallast: 1.55 mq
Inerbimento: 2.82 mq
SuperCompattato:4.07 mq
Stradello: 0.64 mq
Scavo fossi 0.97 mq
Scotico dx: 0.66 mq
Scotico sx: 0.00 mq
Anticapillare: 4.34 mq

GRADONATURA
Scavo sx 5.10 mq
Scavo dx 14.20 mq

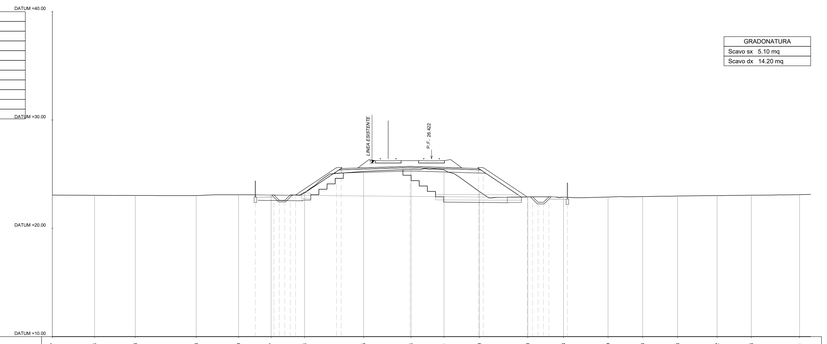

Km 64+950
SEZ. 202

QUOTE TERRENO	23.07	23.04	23.03	23.03	23.10	23.07	23.34	25.25	25.44	25.61	23.40	23.90	22.88	22.89	22.93	22.98	23.02	23.06	23.11
DIST. PROGRESSIVE TERRENO	-30.00	-31.11	-27.95	-24.72	-17.82	-14.83	-11.72	-6.28	-1.89	1.18	4.41	8.69	12.18	16.30	19.49	22.71	26.36	29.52	33.98
QUOTE PROGETTO						23.07	23.09 23.09 23.09 23.09	25.04 25.04 25.04		25.71		23.04 23.04 23.04	22.90 22.90 22.40 22.40	23.89					
DIST.PROGRESSIVE PROGETTO						-16.26	-14.55 -14.05 -13.05 -12.55	-6.77< -8.35		-2.00		4.77< 4.77 4.77	8.93 9.33 10.33 10.83	12.54					
DISTANZA BINARI										-4.00	0.00								

AREA
Scavo 1.52 mq
Rilevato 18.77 mq
SubBallast: 1.55 mq
Inerbimento: 3.02 mq
SuperCompattato:4.07 mq
Stradello: 0.64 mq
Scavo fossi 1.02 mq
Scotico dx: 0.46 mq
Scotico sx: 0.00 mq
Anticapillare: 3.87 mq

GRADONATURA
Scavo sx 5.55 mq
Scavo dx 14.16 mq

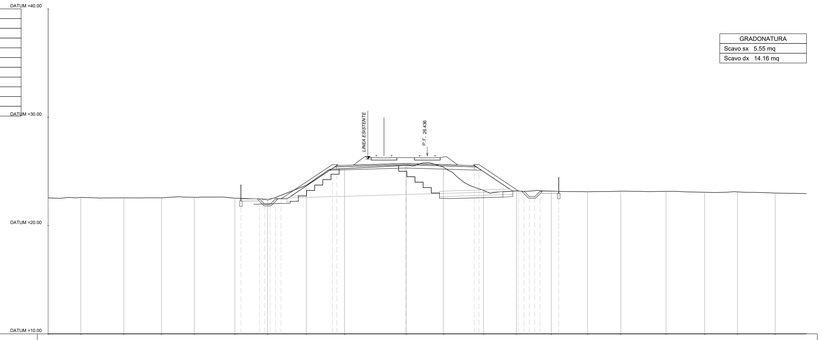

Km 64+850
SEZ. 200

QUOTE TERRENO	22.55	22.60	22.55	22.55	22.60	22.52	22.36	23.72	26.26	26.55	26.40	23.25	23.19	23.18	23.11	23.17	23.15	23.07	23.11	23.00
DIST. PROGRESSIVE TERRENO	-35.00	-31.98	-28.01	-24.65	-21.51	-17.76	-14.74	-11.17	-7.63	-1.94	1.48	5.19	8.24	11.45	14.79	17.87	22.04	25.61	28.63	32.12
QUOTE PROGETTO						22.45	22.46 21.96 21.96 22.46		25.04 25.04 25.04	25.73		25.04 25.04 25.04	23.18 23.18 22.67 23.18	23.15						
DIST.PROGRESSIVE PROGETTO						-17.21	-15.50 -15.00 -14.50 -15.00	-6.77< -8.35		-2.00		4.77< 4.77 4.77	8.42 8.92 9.42 10.42	12.13						
DISTANZA BINARI										-4.00	-0.00									

AREA
Scavo 1.30 mq
Rilevato 15.86 mq
SubBallast: 1.55 mq
Inerbimento: 2.51 mq
SuperCompattato:4.06 mq
Stradello: 0.64 mq
Scavo fossi 0.86 mq
Scotico dx: 0.31 mq
Scotico sx: 0.00 mq
Anticapillare: 4.26 mq

GRADONATURA
Scavo sx 5.20 mq
Scavo dx 12.80 mq

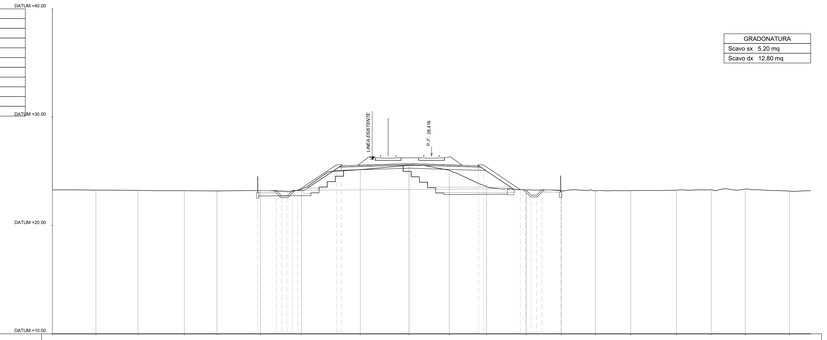

Km 65+000
SEZ. 203

QUOTE TERRENO	23.29	23.26	23.24	23.21	23.19	23.22	23.34	25.15	25.55	25.11	23.61	23.28	23.22	23.20	23.21	23.25	23.31	23.37	23.18
DIST. PROGRESSIVE TERRENO	-35.00	-30.98	-27.09	-22.81	-19.81	-15.79	-12.01	-6.58	-2.09	1.64	5.06	8.75	11.99	15.13	18.40	22.81	25.82	28.96	33.04
QUOTE PROGETTO						23.21	23.22 23.22 23.22 23.22	25.04 25.04 25.04		25.71		23.04 23.04 23.04	23.31 23.30 23.30 23.30	23.28						
DIST.PROGRESSIVE PROGETTO						-16.05	-14.33 -13.83 -13.33 -12.83	-6.77< -8.35		-2.00		4.77< 4.77 4.77	8.20 8.70 9.70 10.20	11.91						
DISTANZA BINARI										-4.00	0.00									

AREA
Scavo 1.09 mq
Rilevato 18.63 mq
SubBallast: 1.55 mq
Inerbimento: 2.81 mq
SuperCompattato:4.06 mq
Stradello: 0.64 mq
Scavo fossi 0.98 mq
Scotico dx: 0.52 mq
Scotico sx: 0.00 mq
Anticapillare: 4.34 mq

GRADONATURA
Scavo sx 4.70 mq
Scavo dx 13.07 mq

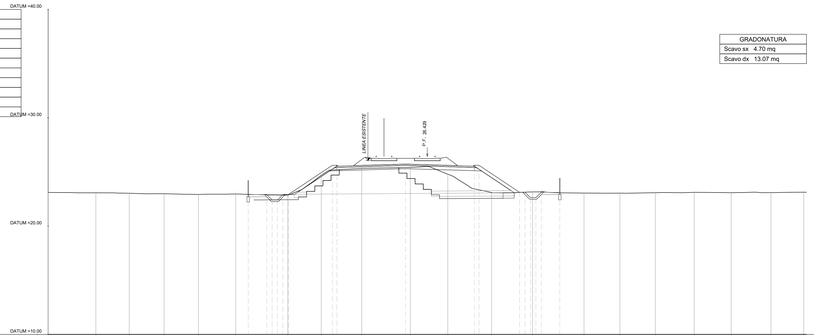

Km 64+900
SEZ. 201

QUOTE TERRENO	23.11	23.07	23.03	22.98	22.92	22.96	22.85	24.69	25.33	25.42	24.78	23.09	23.15	23.05	23.04	23.08	23.11	23.08	23.09	23.13
DIST. PROGRESSIVE TERRENO	-35.00	-30.60	-27.51	-24.30	-21.13	-17.68	-12.87	-9.79	-6.06	-1.57	1.89	5.93	9.72	14.47	17.78	21.05	24.64	28.05	31.73	34.76
QUOTE PROGETTO						22.66	22.11 22.61 22.61 22.61	25.04 25.04 25.04		25.72		23.04 23.04 23.04	23.13 23.12 23.12 23.12	23.11						
DIST.PROGRESSIVE PROGETTO						-16.53	-14.52 -14.02 -13.12 -12.02	-6.77< -8.35		-2.00		4.77< 4.77 4.77	8.52 9.02 10.02 10.02	12.23						
DISTANZA BINARI										-4.00	-0.00									

AREA
Scavo 1.68 mq
Rilevato 13.76 mq
SubBallast: 1.54 mq
Inerbimento: 2.36 mq
SuperCompattato:4.07 mq
Stradello: 0.64 mq
Scavo fossi 1.05 mq
Scotico dx: 0.10 mq
Scotico sx: 0.00 mq
Anticapillare: 4.42 mq

GRADONATURA
Scavo sx 4.96 mq
Scavo dx 14.16 mq

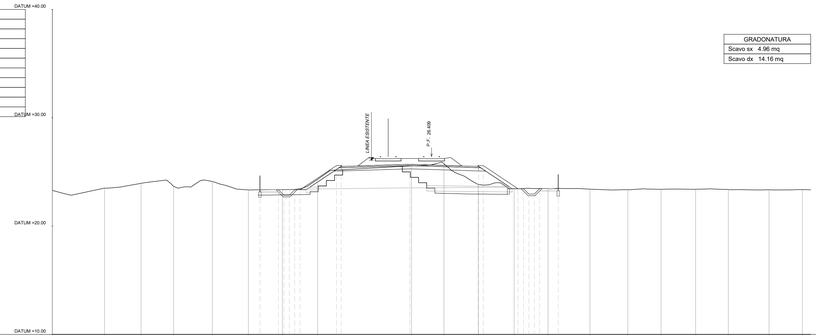

Km 65+050
SEZ. 204

QUOTE TERRENO	23.29	23.50	23.56	23.67	24.11	23.34	23.36	24.31	25.56	25.78	23.83	23.45	23.46	23.40	23.36	23.39	23.39	23.38	23.36	23.37
DIST. PROGRESSIVE TERRENO	-35.00	-30.19	-26.82	-23.81	-20.23	-15.61	-13.76	-10.52	-1.86	1.15	4.32	7.62	10.76	14.63	18.13	21.19	24.38	27.40	31.16	34.24
QUOTE PROGETTO						23.34	23.35 23.35 23.35 23.35	25.07 25.07 25.07		25.75		23.14 23.14 23.14	23.45 23.45 23.45 23.45	23.44						
DIST.PROGRESSIVE PROGETTO						-15.44	-14.13 -13.63 -13.13 -12.13	-6.77< -8.35		-2.00		4.77< 4.77 4.77	7.98 8.48 9.48 9.98	11.75						
DISTANZA BINARI										-4.00	0.00									

COMMITTENTE:

RFI RETE FERROVIARIA ITALIANA
GRUPPO FERROVIE DELLO STATO ITALIANE

PROGETTAZIONE:

ITALFERR
GRUPPO FERROVIE DELLO STATO ITALIANE

CUP: J84H17000930009

U.O. INFRASTRUTTURE NORD

PROGETTO DEFINITIVO

RADDOPPIO LINEA CODOGNO - CREMONA - MANTOVA
TRATTA PIADENA - MANTOVA

CORPO STRADALE FERROVIARIO
Sezioni trasversali - Tav. 34/116

SCALA: 1:200

COMMESSA	LOTTO	FASE	ENTE	TIPO DOC.	OPERA/DISCIPLINA	PROGR.	REV.
NM25	03	D	26	W9	CS0000	034	A

Rev.	Descrizione	Redatto	Data	Verificato	Data	Approvato	Data	Autorizzato Data
A	Emissione Esecutiva	G. Cuzzi	Aprile 2020	D. Malengi	Aprile 2020	M. Bertolaso	Aprile 2020	

File: NM2503D26W9CS0000034A

n. Elab.: