Km 65+400
SEZ. 211

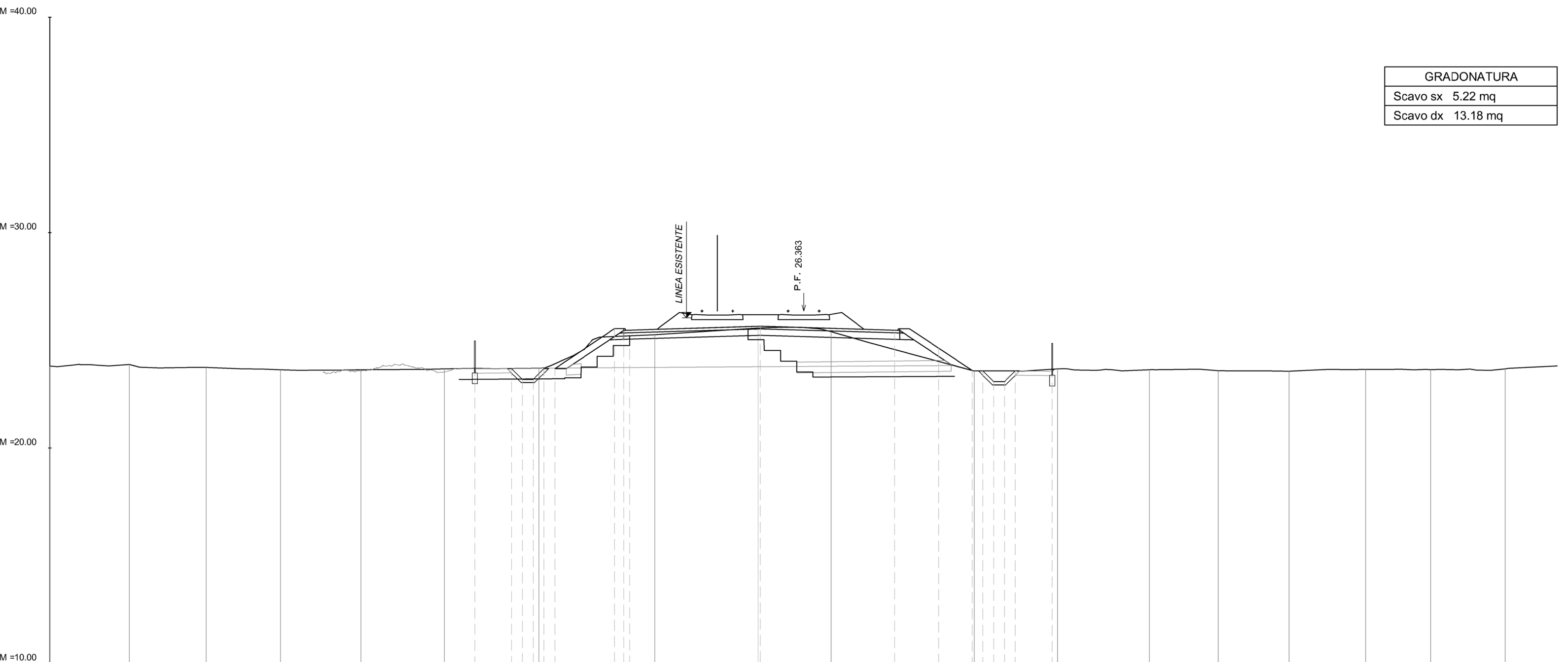

AREA
Scavo 2.37 mq
Rilevato 10.65 mq
SubBallast: 1.52 mq
Inerbimento: 1.52 mq
SuperCompattato:3.73 mq
Stracello: 0.64 mq
Scavo fossi 1.03 mq
Scotico dx: 0.00 mq
Scotico sx: 0.00 mq
Anticapillare: 3.87 mq

GRADONATURA
Scavo sx 5.22 mq
Scavo dx 13.18 mq

QUOTE TERRENO	23.81 23.88 23.74 23.63 23.63 23.68 23.71 25.26 25.57 25.40 23.58 23.68 23.63 23.59 23.57 23.65 23.64 23.68
DIST. PROGRESSIVE TERRENO	-35.00 -31.31 -27.76 -24.30 -20.57 -16.68 -12.29 -6.91 -2.11 1.27 7.92 11.80 16.06 19.26 22.56 26.11 29.12 32.59
QUOTE PROGETTO	23.67 23.69 23.19 23.19 23.69 23.69 25.54 25.46 25.21 25.65 25.47 24.64 23.60 23.58 23.08 23.08 23.58 23.57
DIST.PROGRESSIVE PROGETTO	-15.27 -13.55 -13.05 -12.55 -12.05 -11.55 -8.77 -8.35 -8.08 -2.00 4.22 6.27 7.83 8.33 8.83 9.33 9.83 11.54
DISTANZA BINARI	-4.00 -0.00

Km 65+550
SEZ. 214

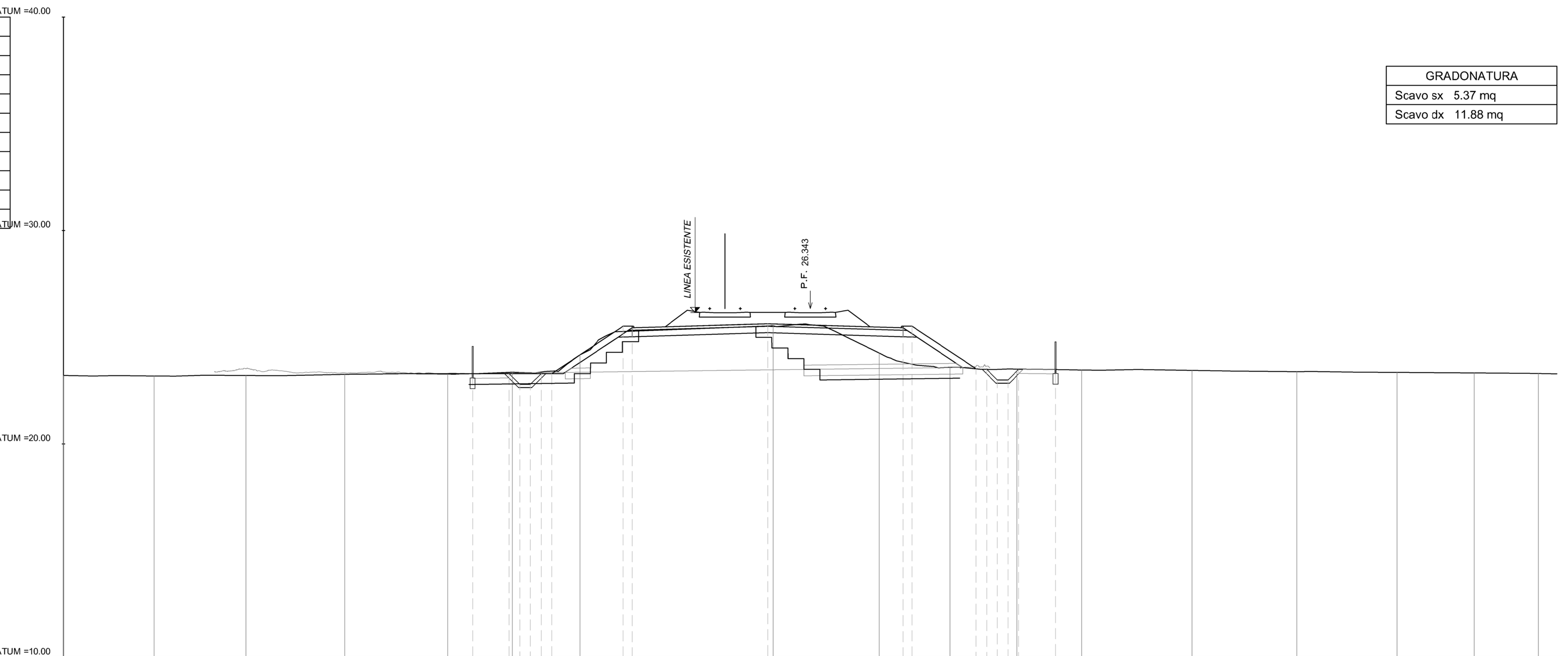

AREA
Scavo 2.38 mq
Rilevato 12.85 mq
SubBallast: 1.55 mq
Inerbimento: 2.27 mq
SuperCompattato:4.06 mq
Stradello: 0.64 mq
Scavo fossi 1.08 mq
Scotico dx: 0.00 mq
Scotico sx: 0.00 mq
Anticapillare: 4.26 mq

GRADONATURA
Scavo sx 5.37 mq
Scavo dx 11.88 mq

QUOTE TERRENO	23.21 23.19 23.21 23.26 23.27 23.36 24.18 25.54 24.26 23.59 23.51 23.47 23.45 23.39 23.35 23.33 23.30
DIST. PROGRESSIVE TERRENO	-35.00 -30.76 -26.45 -21.82 -16.99 -13.97 -10.80 -1.73 3.24 6.55 9.69 12.71 17.89 22.80 27.50 31.12 34.13
QUOTE PROGETTO	23.28 23.29 22.79 22.79 23.29 23.29 25.53 25.44 25.63 25.44 25.53 23.52 23.50 23.00 23.00 23.50 23.49
DIST.PROGRESSIVE PROGETTO	-15.83 -14.12 -13.62 -13.12 -12.62 -12.12 -8.77 -8.35 -2.00 4.35 4.77 7.77 8.27 8.77 9.27 9.77 11.49
DISTANZA BINARI	-4.00 0.00

Km 65+450
SEZ. 212

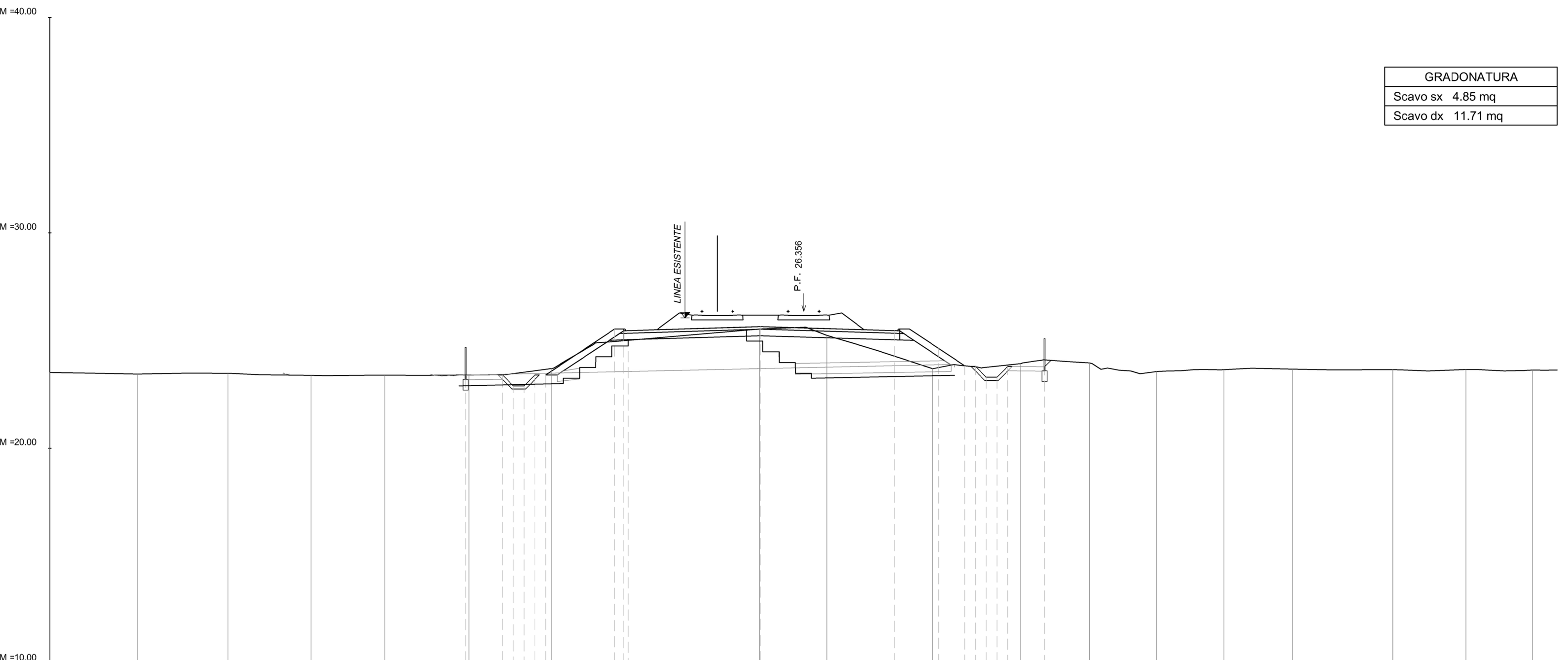

AREA
Scavo 1.08 mq
Rilevato 10.84 mq
SubBallast: 1.52 mq
Inerbimento: 1.61 mq
SuperCompattato:3.74 mq
Stracello: 0.64 mq
Scavo fossi 1.13 mq
Scotico dx: 0.00 mq
Scotico sx: 0.00 mq
Anticapillare: 4.07 mq

GRADONATURA
Scavo sx 4.85 mq
Scavo dx 11.71 mq

QUOTE TERRENO	23.52 23.45 23.48 23.39 23.40 23.40 23.70 25.54 25.24 23.70 23.93 23.96 23.56 23.65 23.67 23.65 23.66 23.63
DIST. PROGRESSIVE TERRENO	-35.00 -30.93 -26.74 -22.88 -19.46 -15.53 -11.72 -2.04 1.07 5.99 10.08 13.28 16.41 19.52 22.71 27.37 30.75 33.85
QUOTE PROGETTO	23.39 23.40 22.90 22.90 23.40 23.40 25.54 25.46 25.01 25.65 25.46 24.63 23.83 23.80 23.30 23.30 23.80 23.79
DIST.PROGRESSIVE PROGETTO	-15.69 -13.98 -13.48 -12.98 -12.48 -11.98 -8.77 -8.35 -8.14 -2.00 4.22 6.27 7.48 7.98 8.48 8.98 9.48 11.19
DISTANZA BINARI	-4.00 -0.00

Km 65+600
SEZ. 215

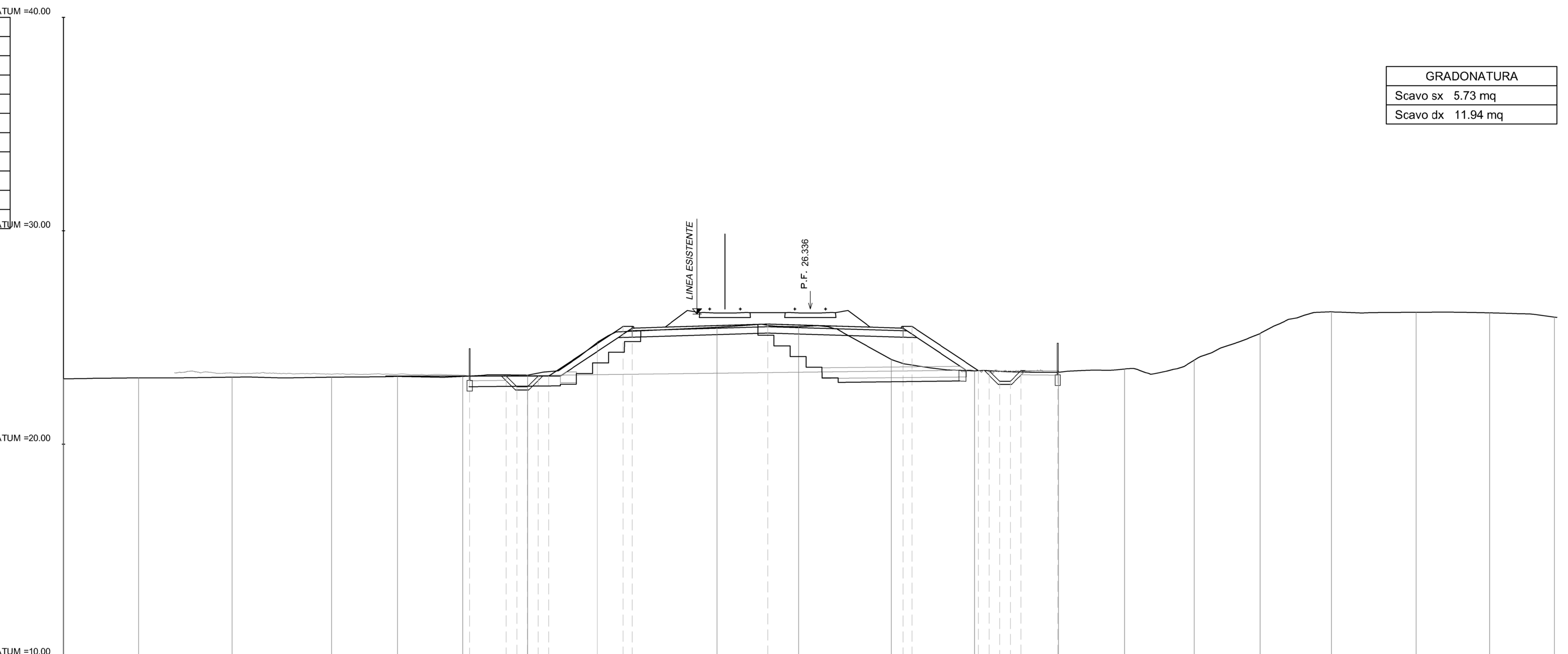

AREA
Scavo 3.08 mq
Rilevato 13.45 mq
SubBallast: 1.55 mq
Inerbimento: 2.37 mq
SuperCompattato:4.07 mq
Stradello: 0.64 mq
Scavo fossi 1.04 mq
Scotico dx: 0.17 mq
Scotico sx: 0.00 mq
Anticapillare: 3.68 mq

GRADONATURA
Scavo sx 5.73 mq
Scavo dx 11.94 mq

QUOTE TERRENO	23.06 23.10 23.14 23.14 23.18 23.17 23.24 24.76 25.48 25.50 23.97 23.44 23.37 23.52 23.94 25.18 26.20 26.18 26.16 25.95
DIST. PROGRESSIVE TERRENO	-35.00 -31.48 -27.09 -22.43 -19.35 -16.29 -13.25 -9.99 -4.38 -0.54 3.79 7.71 11.62 14.73 17.99 21.07 24.42 28.39 31.84 34.87
QUOTE PROGETTO	23.18 23.19 22.69 22.69 23.19 23.19 25.52 25.44 25.63 25.44 25.52 23.44 23.45 22.95 22.95 23.45 23.43
DIST.PROGRESSIVE PROGETTO	-15.97 -14.26 -13.76 -13.26 -12.76 -12.26 -8.77 -8.35 -2.00 4.35 4.77 7.88 8.38 8.88 9.38 9.88 11.59
DISTANZA BINARI	-4.00 0.00

Km 65+500
SEZ. 213

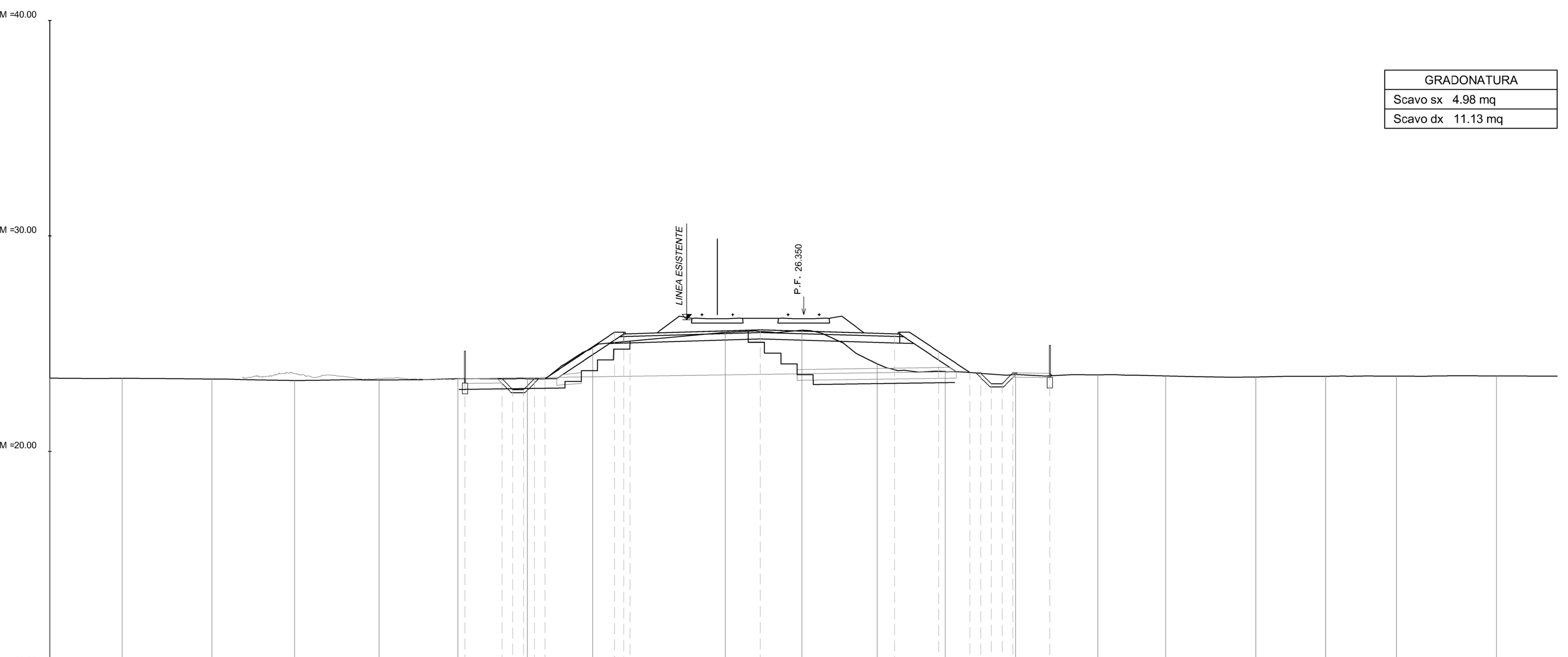

AREA
Scavo 1.87 mq
Rilevato 11.85 mq
SubBallast: 1.52 mq
Inerbimento: 1.71 mq
SuperCompattato:3.73 mq
Stracello: 0.64 mq
Scavo fossi 0.90 mq
Scotico dx: 0.00 mq
Scotico sx: 0.00 mq
Anticapillare: 4.21 mq

GRADONATURA
Scavo sx 4.98 mq
Scavo dx 11.13 mq

QUOTE TERRENO	23.40 23.39 23.36 23.29 23.32 23.37 23.37 24.82 25.52 25.63 24.06 23.71 23.57 23.56 23.50 23.45 23.49 23.49 23.50
DIST. PROGRESSIVE TERRENO	-35.00 -31.64 -27.49 -23.64 -19.72 -16.06 -12.83 -9.79 -3.63 -0.09 3.41 6.58 9.85 13.66 16.83 21.01 24.25 27.54 32.17
QUOTE PROGETTO	23.36 23.37 22.87 22.87 23.37 23.37 25.53 25.45 25.12 25.64 25.45 24.63 23.66 23.64 23.14 23.14 23.64 23.63
DIST.PROGRESSIVE PROGETTO	-15.72 -14.01 -13.51 -13.01 -12.51 -12.01 -8.77 -8.35 -8.07 -2.00 4.22 6.27 7.72 8.22 8.72 9.22 9.72 11.43
DISTANZA BINARI	-4.00 0.00

Km 65+650
SEZ. 216

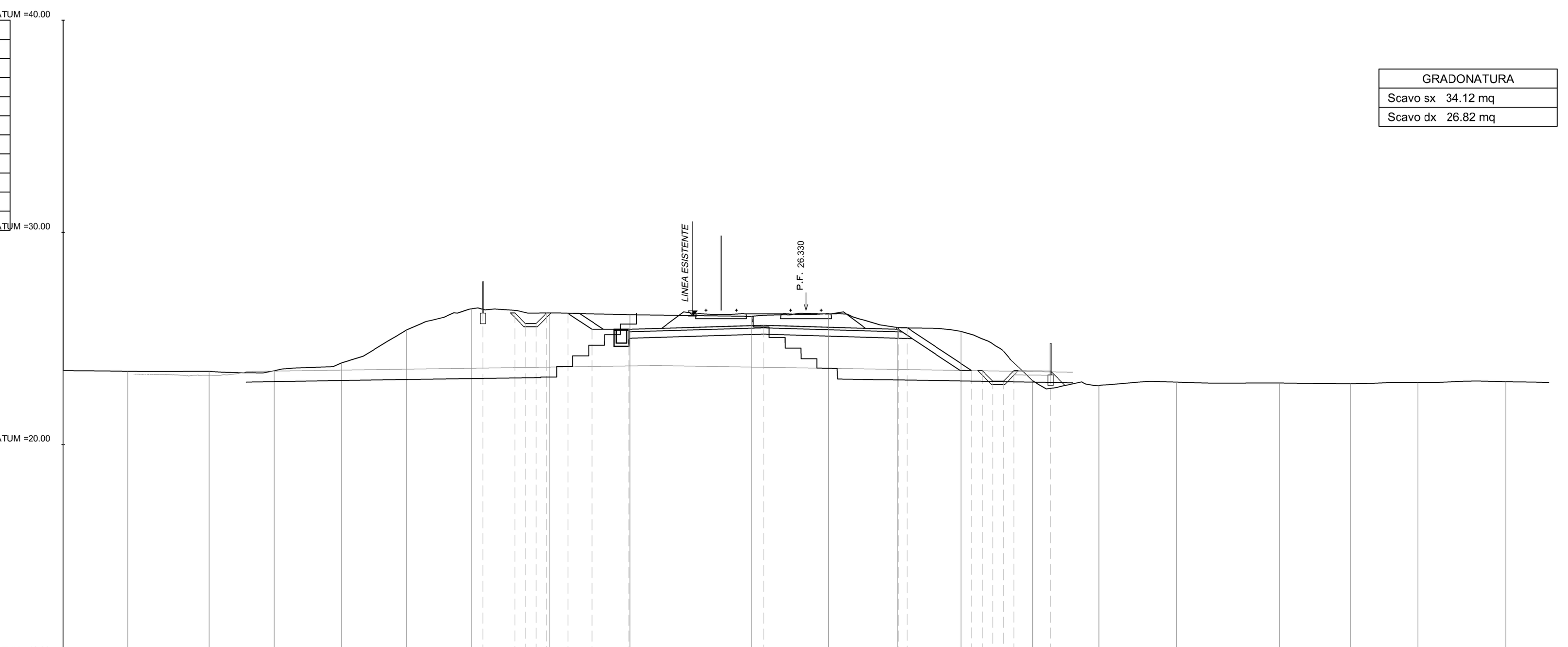

AREA
Scavo 6.22 mq
Rilevato 11.33 mq
SubBallast: 1.53 mq
Inerbimento: 1.50 mq
SuperCompattato:3.94 mq
Stradello: 0.32 mq
Scavo fossi 2.60 mq
Scotico dx: 0.00 mq
Scotico sx: 0.00 mq
Anticapillare: 0.00 mq

GRADONATURA
Scavo sx 34.12 mq
Scavo dx 26.82 mq

QUOTE TERRENO	23.49 23.45 23.45 23.47 23.85 25.40 26.40 26.20 26.12 26.04 26.15 25.52 25.33 23.01 22.77 22.95 22.90 22.86 22.92 22.96
DIST. PROGRESSIVE TERRENO	-35.00 -31.96 -28.12 -25.06 -21.88 -18.82 -15.79 -12.07 -8.30 -2.58 1.06 4.30 7.32 10.68 13.79 17.44 22.32 25.65 28.83 32.98
QUOTE PROGETTO	26.37 26.20 25.70 25.70 26.20 26.19 25.43 25.43 25.62 25.43 25.51 23.49 23.48 22.98 22.98 23.48 23.47
DIST.PROGRESSIVE PROGETTO	-15.23 -13.73 -13.23 -12.73 -12.23 -11.23 -10.09 -8.35 -2.00 4.35 4.77 7.81 8.31 8.81 9.31 9.81 11.52
DISTANZA BINARI	-4.00 -0.00

COMMITTENTE:

RFI RETE FERROVIARIA ITALIANA
GRUPPO FERROVIE DELLO STATO ITALIANE

PROGETTAZIONE:

ITALFERR
GRUPPO FERROVIE DELLO STATO ITALIANE

CUP: J84H17000930009

U.O. INFRASTRUTTURE NORD

PROGETTO DEFINITIVO

RADDOPPIO LINEA CODOGNO - CREMONA - MANTOVA
TRATTA PIADENA - MANTOVA

CORPO STRADALE FERROVIARIO
Sezioni trasversali - Tav. 36/116

SCALA: 1:200

COMMESSA	LOTTO	FASE	ENTE	TIPO DOC.	OPERA/DISCIPLINA	PROGR.	REV.
NM25	03	D	26	W9	CS0000	036	B

Rev.	Descrizione	Redatto	Data	Verificato	Data	Approvato	Data	Autorizzato Data
A	Emissione Esecutiva	G. Coppa	Aprile 2020	A. Malcangi	Aprile 2020	M. Berlingieri	Aprile 2020	
B	Revisione interna		Maggio 2020	A. Malcangi	Maggio 2020	M. Berlingieri	Maggio 2020	

File: NM2503D26W9CS0000036B | n. Elab.: