AREA
Scavo 2.08 mq
Rilevato 14.63 mq
SubBallast: 1.54 mq
Inerbimento: 2.74 mq
SuperCompattato:4.07 mq
Stradello: 0.64 mq
Scavo fossi 1.00 mq
Scotico dx: 0.00 mq
Scotico sx: 0.00 mq
Anticapillare: 3.73 mq

GRADONATURA
Scavo sx 7.44 mq
Scavo dx 13.96 mq

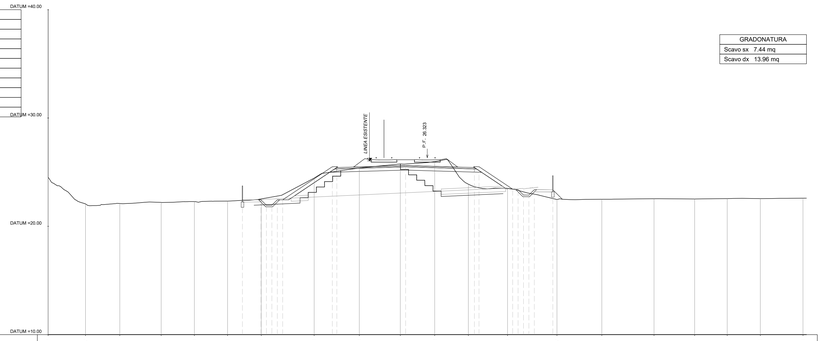

Km 65+700
SEZ. 217

QUOTE TERRENO	24.52	22.07	22.11	22.21	22.29	22.33	22.53	24.46	25.39	25.76	25.98	23.89	23.50	22.47	22.50	22.55	23.02	22.56	22.56	22.60
DIST. PROGRESSIVE TERRENO	-35.00	-31.55	-28.39	-24.57	-21.50	-18.44	-15.33	-10.45	-6.28	-2.49	0.68	3.79	7.40	11.07	16.11	20.93	24.66	27.69	30.74	34.69
QUOTE PROGETTO						22.43	22.46 21.95 21.45 22.43	23.52 23.52		25.61		25.52 25.52		23.37						
DIST.PROGRESSIVE PROGETTO						-17.06	-16.33 -14.85 -13.36 -13.35	-8.17 -8.15		-2.00		4.77 4.79	7.88 8.38 8.88 9.38	13.59						
DISTANZA BINARI										-4.00	-0.00									

AREA
Scavo 2.39 mq
Rilevato 20.76 mq
SubBallast: 1.54 mq
Inerbimento: 3.19 mq
SuperCompattato:4.06 mq
Stradello: 0.64 mq
Scavo fossi 0.98 mq
Scotico dx: 2.51 mq
Scotico sx: 0.00 mq
Anticapillare: 3.70 mq

GRADONATURA
Scavo sx 6.22 mq
Scavo dx 15.94 mq

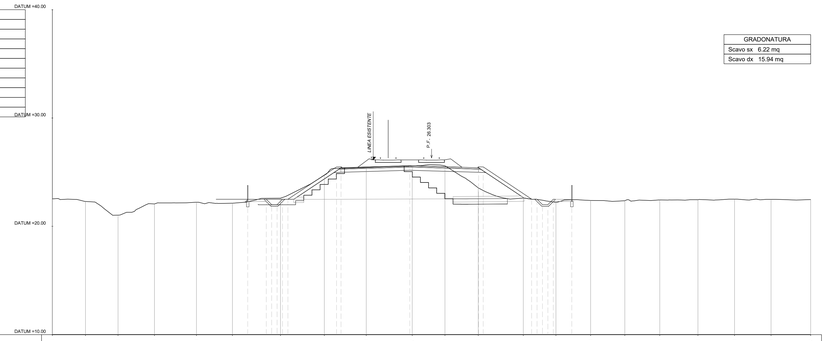

Km 65+850
SEZ. 220

QUOTE TERRENO	22.54	22.29	27.04	22.06	22.23	22.14	22.48	22.60	24.71	25.43	25.57	25.59	23.55	22.61	23.20	22.39	22.36	22.44	22.46	22.50	22.49	22.47
DIST. PROGRESSIVE TERRENO	-35.00	-31.94	-28.94	-25.58	-21.70	-18.38	-15.84	-9.90	-6.03	-1.78	1.24	4.32	8.47	11.48	14.69	17.94	21.07	24.60	27.97	31.34	35.00	
QUOTE PROGETTO							22.48					25.59			22.50 22.50 22.50 22.50	22.49						
DIST.PROGRESSIVE PROGETTO							-16.97					-2.00			9.24 10.24 11.24	12.95						
DISTANZA BINARI										-4.00	0.00											

AREA
Scavo 2.06 mq
Rilevato 16.87 mq
SubBallast: 1.55 mq
Inerbimento: 2.91 mq
SuperCompattato:4.06 mq
Stradello: 0.64 mq
Scavo fossi 0.91 mq
Scotico dx: 0.45 mq
Scotico sx: 0.00 mq
Anticapillare: 3.65 mq

GRADONATURA
Scavo sx 6.34 mq
Scavo dx 14.21 mq

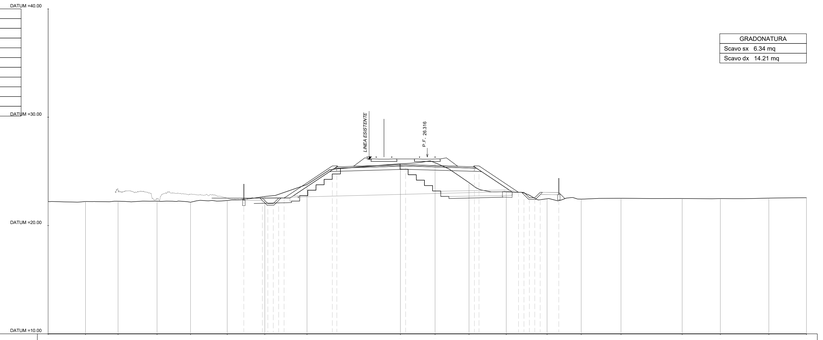

Km 65+750
SEZ. 218

QUOTE TERRENO	22.20	22.22	22.24	22.25	22.14	22.31	22.68	23.78		26.70	26.80	23.96	23.11	22.47	22.44	22.52		22.49	22.49	22.53	22.56	
DIST. PROGRESSIVE TERRENO	-35.00	-31.55	-28.55	-24.95	-21.86	-18.47	-15.00	-11.11		-2.49	0.71	3.85	7.28	11.06	14.20	17.88		23.53	27.05	31.53	35.00	36.96
QUOTE PROGETTO						22.51	22.53 22.53 22.53 22.53	23.52 23.52		25.61		25.52 25.52	23.96 23.96 23.96 23.96	23.04								
DIST.PROGRESSIVE PROGETTO						-16.84	-13.72 -12.14 -10.57 -10.72	-8.17 -8.15		-2.00		4.77 4.79	8.42 9.42 10.42 10.42	13.14								
DISTANZA BINARI										-4.00	0.00											

AREA
Scavo 2.37 mq
Rilevato 20.65 mq
SubBallast: 1.55 mq
Inerbimento: 3.15 mq
SuperCompattato:4.07 mq
Stradello: 0.64 mq
Scavo fossi 1.03 mq
Scotico dx: 2.91 mq
Scotico sx: 0.00 mq
Anticapillare: 4.04 mq

GRADONATURA
Scavo sx 5.62 mq
Scavo dx 16.25 mq

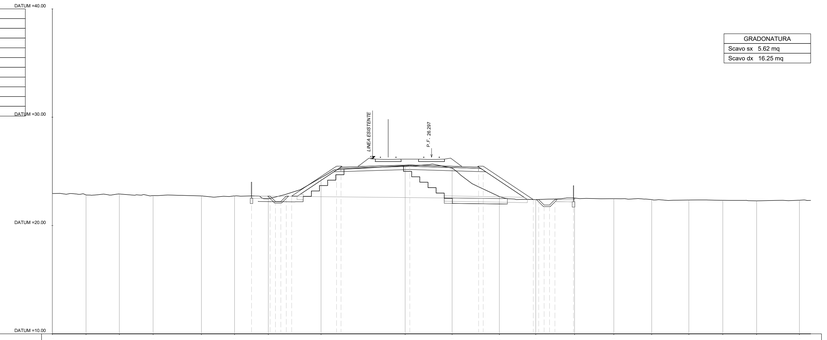

Km 65+900
SEZ. 221

QUOTE TERRENO	22.05	22.82	22.91	22.76		22.73	22.75	22.48		24.42		25.51		25.29		22.67	22.39	22.54	22.48	22.39	22.35	22.32	22.27		22.33
DIST. PROGRESSIVE TERRENO	-35.00	-31.89	-28.82	-25.70		-21.25	-18.19	-15.07		-10.20		-2.44		1.90		6.26	9.62	13.20	16.83	20.32	23.75	26.89	30.02		33.66
QUOTE PROGETTO								22.70									22.40 22.89 23.39 23.39								
DIST.PROGRESSIVE PROGETTO								-14.62									9.39 10.39 11.39 11.39								
DISTANZA BINARI												-4.00		0.00											

AREA
Scavo 2.30 mq
Rilevato 17.30 mq
SubBallast: 1.55 mq
Inerbimento: 2.92 mq
SuperCompattato:4.06 mq
Stradello: 0.64 mq
Scavo fossi 0.88 mq
Scotico dx: 0.55 mq
Scotico sx: 0.00 mq
Anticapillare: 3.68 mq

GRADONATURA
Scavo sx 5.51 mq
Scavo dx 15.24 mq

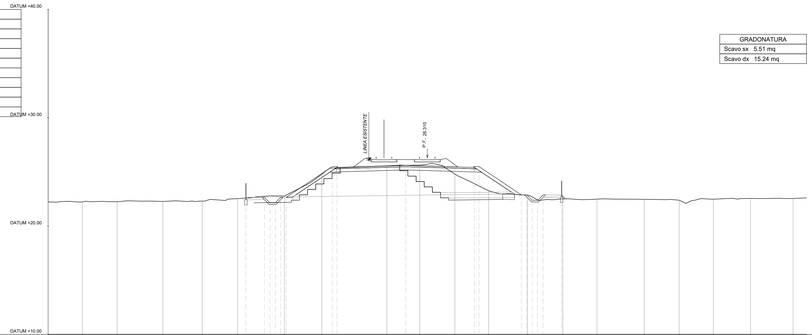

Km 65+800
SEZ. 219

QUOTE TERRENO	22.22	22.23	22.24	22.27	22.31	22.53		22.78	24.78		25.56	25.63	24.80	23.26		22.67		22.52		22.49		22.47	22.39	22.48	22.56	22.55
DIST. PROGRESSIVE TERRENO	-35.00	-31.84	-28.83	-24.42	-20.78	-17.51		-13.20	-9.74		-3.73	-0.68	2.55	5.66		9.26		12.51		15.67		20.02	23.26	26.41	29.85	33.77
QUOTE PROGETTO						22.63		22.65 22.65 22.65 22.65	23.41 23.41		25.60		25.41 25.41			22.88 22.88 22.88 22.87		22.66								
DIST.PROGRESSIVE PROGETTO						-16.75		-13.54 -12.04 -10.54 -13.54	-8.77 -8.75		-2.00		4.75 4.77			8.89 9.89 10.89 10.89		12.40								
DISTANZA BINARI											-4.00	0.00														

AREA
Scavo 0.90 mq
Rilevato 19.14 mq
SubBallast: 1.55 mq
Inerbimento: 2.97 mq
SuperCompattato:4.06 mq
Stradello: 0.64 mq
Scavo fossi 1.01 mq
Scotico dx: 0.50 mq
Scotico sx: 0.00 mq
Anticapillare: 4.12 mq

GRADONATURA
Scavo sx 5.50 mq
Scavo dx 15.93 mq

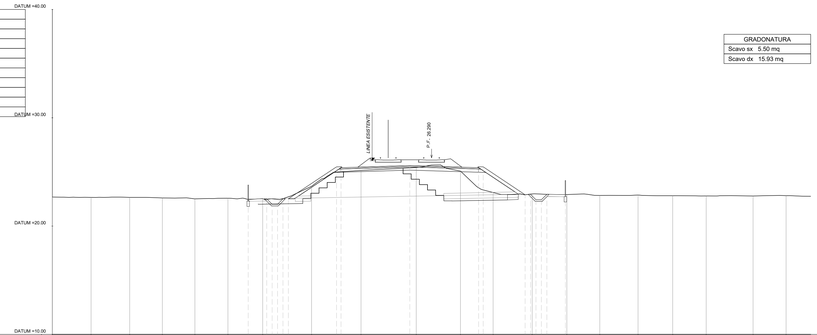

Km 65+950
SEZ. 222

QUOTE TERRENO	22.69	22.65	22.65	22.60	22.51	22.56		22.54		23.67		25.14		25.40		25.08	23.10		22.87		22.81		22.83	22.86	22.80	22.79	22.78	22.81
DIST. PROGRESSIVE TERRENO	-35.00	-31.43	-27.86	-24.65	-21.85	-18.80		-15.59		-11.07		-6.51		-1.41		2.67	5.68		9.29		12.50		15.54	19.07	22.26	25.36	29.68	32.73
QUOTE PROGETTO							22.55				25.45 25.45						22.39 22.87											
DIST.PROGRESSIVE PROGETTO							-16.92				-8.77 -8.75						4.75 4.77											
DISTANZA BINARI												-4.00		0.00														

COMMITTENTE:

RFI RETE FERROVIARIA ITALIANA
GRUPPO FERROVIE DELLO STATO ITALIANE

PROGETTAZIONE:

ITALFERR
GRUPPO FERROVIE DELLO STATO ITALIANE

CUP: J84H17000930009

U.O. INFRASTRUTTURE NORD

PROGETTO DEFINITIVO

RADDOPPIO LINEA CODOGNO - CREMONA - MANTOVA
TRATTA PIADENA - MANTOVA

CORPO STRADALE FERROVIARIO
Sezioni trasversali - Tav. 37/116

SCALA: 1:200

COMMESSA	LOTTO	FASE	ENTE	TIPO DOC.	OPERA/DISCIPLINA	PROGR.	REV.
NM25	03	D	26	W9	CS0000	037	A

Rev.	Descrizione	Redatto	Data	Verificato	Data	Approvato	Data	Autorizzato Data
A	Emissione Esecutiva	G. Cuzzo	Aprile 2020	A.Malangi	Aprile 2020	N. Bertolaso	Aprile 2020	

File: NM2503D26W9CS0000037A

n. Elab.: