Km 69+500 — SEZ. 289

AREA
Scavo 8.07 mq
Rilevato 0.00 mq
SubBallast: 1.49 mq
Inerbimento: 0.00 mq
SuperCompattato: 3.40 mq
Stradello: 0.00 mq
Scotico: 0.00 mq
Scavo fossi 0.70 mq
Anticapillare: 0.00

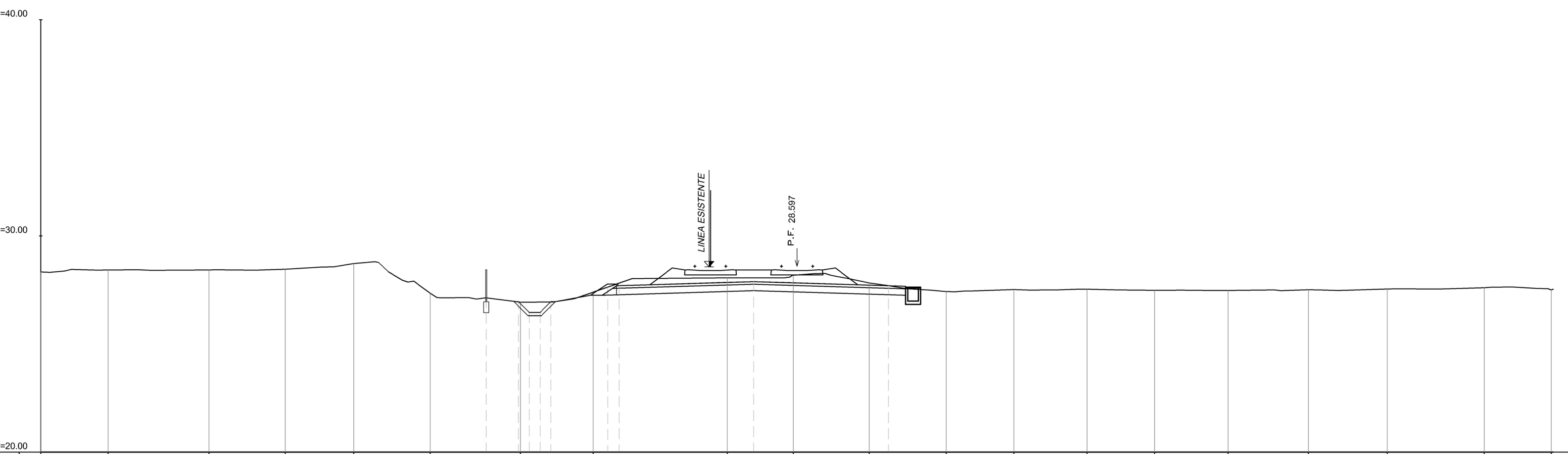

DIST. PROGRESSIVE TERRENO	QUOTE TERRENO
-35.00	28.33
-31.88	28.43
-27.22	28.43
-23.69	28.47
-20.51	28.72
-16.98	27.35
-12.79	26.93
-9.43	27.40
-3.22	28.06
-0.17	28.18
3.35	27.82
6.91	27.43
10.03	27.52
13.42	27.54
16.55	27.49
19.96	27.48
23.67	27.52
27.32	27.55
31.80	27.60
34.91	27.51

DIST.PROGRESSIVE PROGETTO	QUOTE PROGETTO
-14.39	27.14
-12.89	26.96
-12.39	26.46
-11.89	26.46
-11.39	26.96
-8.76	27.64
-8.22	27.70
-2.00	27.89
4.22	27.70

DISTANZA BINARI: -4.00, 0.00

Km 69+550 — SEZ. 290

AREA
Scavo 7.19 mq
Rilevato 0.00 mq
SubBallast: 1.49 mq
Inerbimento: 0.01 mq
SuperCompattato: 3.40 mq
Stradello: 0.00 mq
Scotico: 0.00 mq
Scavo fossi 0.44 mq
Anticapillare: 0.00

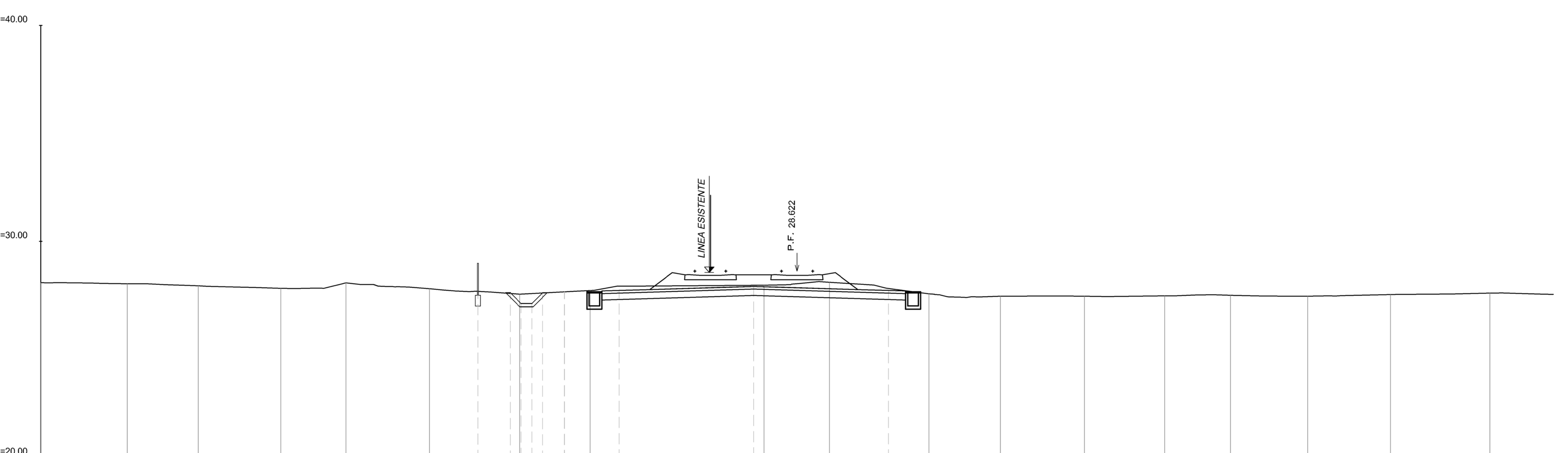

DIST. PROGRESSIVE TERRENO	QUOTE TERRENO
-35.00	28.09
-30.99	28.04
-27.71	27.94
-23.89	27.83
-20.87	28.08
-17.01	27.81
-12.82	27.55
-9.57	27.72
-1.53	27.97
1.50	28.11
6.10	27.57
9.42	27.46
13.30	27.46
17.02	27.48
20.06	27.51
23.64	27.46
27.48	27.54
32.07	27.60

DIST.PROGRESSIVE PROGETTO	QUOTE PROGETTO
-14.77	27.68
-13.27	27.62
-12.77	27.12
-12.27	27.12
-11.77	27.62
-10.77	27.66
-8.22	27.73
-2.00	27.91
4.22	27.73

DISTANZA BINARI: -4.00, 0.00

Km 69+600 — SEZ. 291

AREA
Scavo 5.07 mq
Rilevato 0.00 mq
SubBallast: 1.49 mq
Inerbimento: 0.00 mq
SuperCompattato: 3.40 mq
Stradello: 0.00 mq
Scotico: 0.00 mq
Scavo fossi 0.59 mq
Anticapillare: 0.00

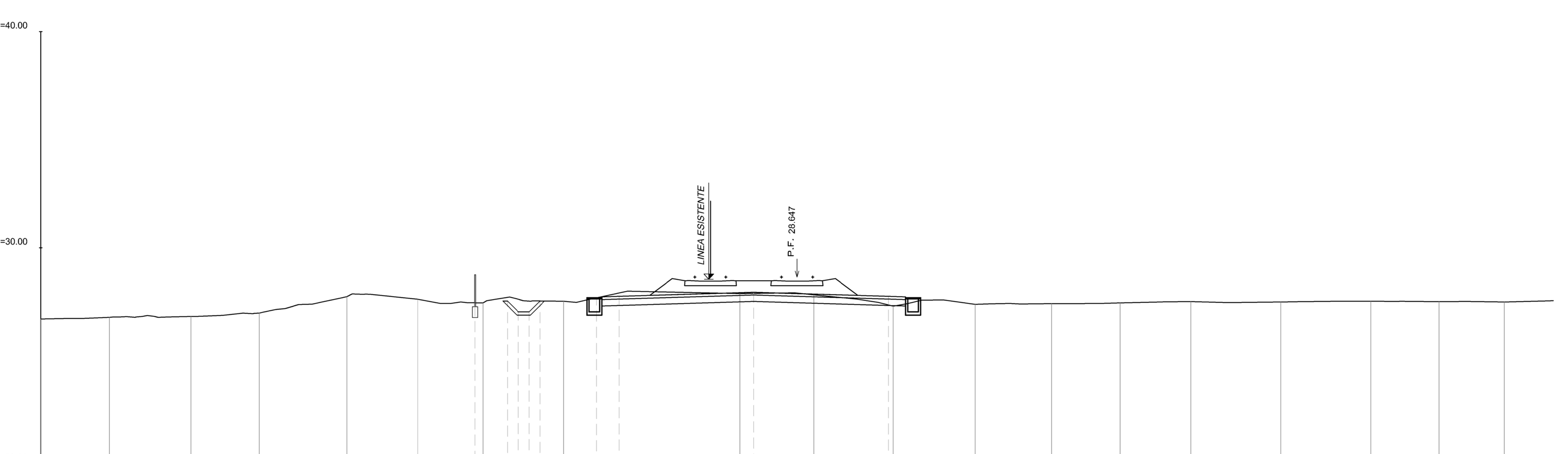

DIST. PROGRESSIVE TERRENO	QUOTE TERRENO
-35.00	26.71
-31.82	26.78
-28.06	26.82
-24.90	26.98
-20.83	27.74
-17.55	27.62
-14.53	27.45
-10.80	27.52
-2.64	27.88
0.77	27.83
4.45	27.30
8.25	27.39
11.78	27.41
14.96	27.45
18.24	27.51
22.40	27.50
26.57	27.53
29.72	27.51
32.73	27.49

DIST.PROGRESSIVE PROGETTO	QUOTE PROGETTO
-14.90	27.46
-13.40	27.54
-12.90	27.04
-12.40	27.04
-11.90	27.54
-9.27	27.69
-8.22	27.75
-2.00	27.94
4.22	27.75

DISTANZA BINARI: -4.00, 0.00

Km 69+650 — SEZ. 292

AREA
Scavo 11.49 mq
Rilevato 0.00 mq
SubBallast: 1.49 mq
Inerbimento: 0.88 mq
SuperCompattato: 3.40 mq
Stradello: 0.00 mq
Scotico: 0.00 mq
Scavo fossi 0.65 mq
Anticapillare: 0.00

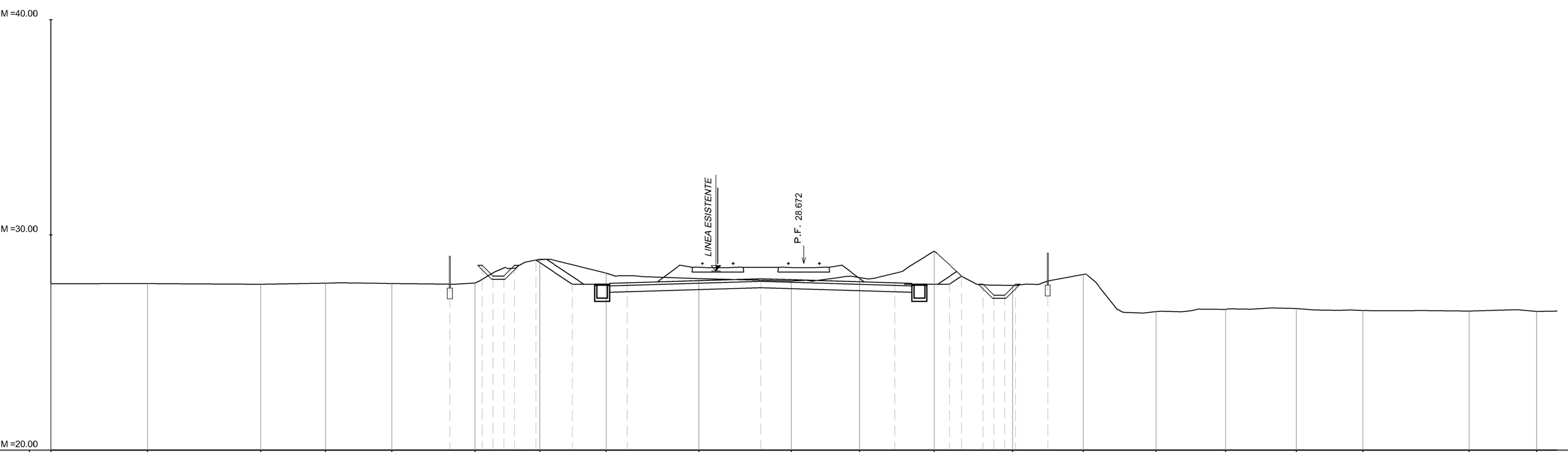

DIST. PROGRESSIVE TERRENO	QUOTE TERRENO
-35.00	27.73
-30.50	27.74
-25.24	27.71
-22.23	27.76
-19.15	27.74
-15.29	27.77
-12.27	28.87
-9.19	28.22
-4.89	27.97
-0.59	27.86
2.60	28.03
6.06	29.25
9.70	27.65
12.98	28.17
16.37	26.44
19.61	26.54
22.88	26.58
25.98	26.49
30.92	26.47
34.05	26.45

DIST.PROGRESSIVE PROGETTO	QUOTE PROGETTO
-16.45	27.71
-14.95	28.59
-14.45	28.09
-13.95	28.09
-13.45	28.59
-12.45	28.84
-10.77	27.71
-8.22	27.78
-2.00	27.96
4.22	27.78
6.76	27.71
7.34	28.09
8.34	27.70
8.84	27.20
9.34	27.20
9.84	27.70
11.34	27.85

DISTANZA BINARI: -4.00, 0.00

Km 69+700 — SEZ. 293

AREA
Scavo 6.58 mq
Rilevato 0.00 mq
SubBallast: 1.49 mq
Inerbimento: 0.05 mq
SuperCompattato: 3.40 mq
Stradello: 0.00 mq
Scotico: 0.00 mq
Scavo fossi 0.49 mq
Anticapillare: 0.00

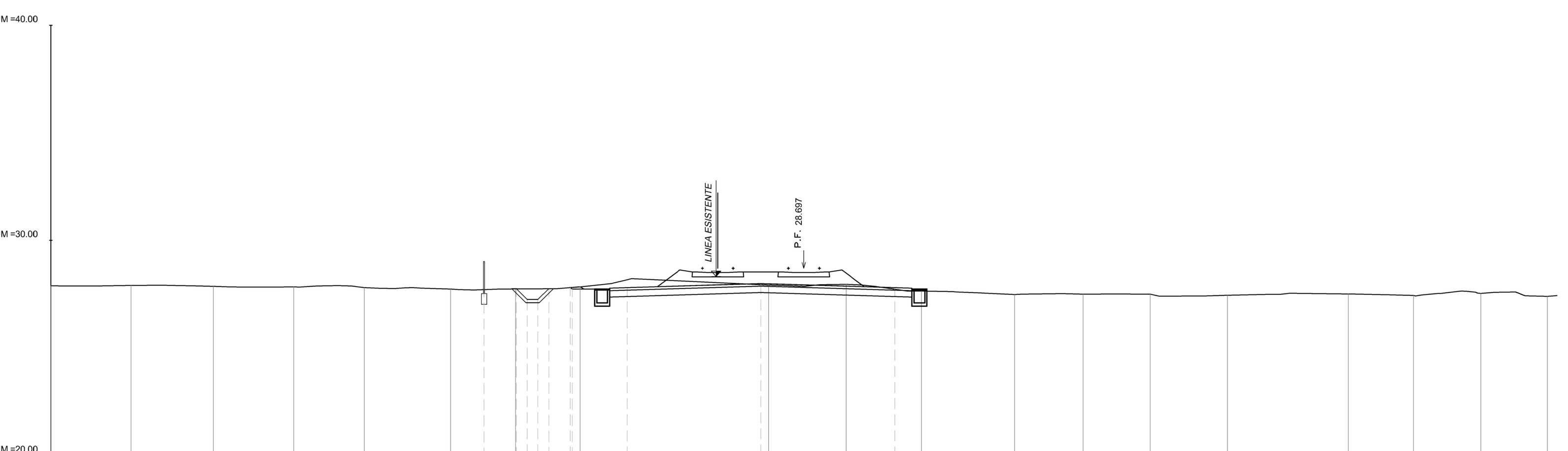

DIST. PROGRESSIVE TERRENO	QUOTE TERRENO
-35.00	27.88
-31.27	27.90
-27.44	27.86
-23.70	27.83
-20.42	27.80
-16.42	27.73
-13.40	27.74
-10.40	27.83
-1.64	27.92
1.97	27.96
5.46	27.64
9.80	27.48
12.97	27.50
16.10	27.49
19.69	27.45
25.31	27.51
28.34	27.43
31.46	27.53
34.56	27.39

DIST.PROGRESSIVE PROGETTO	QUOTE PROGETTO
-14.86	27.71
-13.36	27.75
-12.86	27.25
-12.36	27.25
-11.86	27.75
-10.99 / -10.77	27.80 / 27.74
-8.22	27.80
-2.00	27.99
4.22	27.80

DISTANZA BINARI: -4.00, 0.00

Km 69+750 — SEZ. 294

AREA
Scavo 3.07 mq
Rilevato 0.00 mq
SubBallast: 1.49 mq
Inerbimento: 0.00 mq
SuperCompattato: 3.40 mq
Stradello: 0.00 mq
Scotico: 0.00 mq
Scavo fossi 0.52 mq
Anticapillare: 0.00

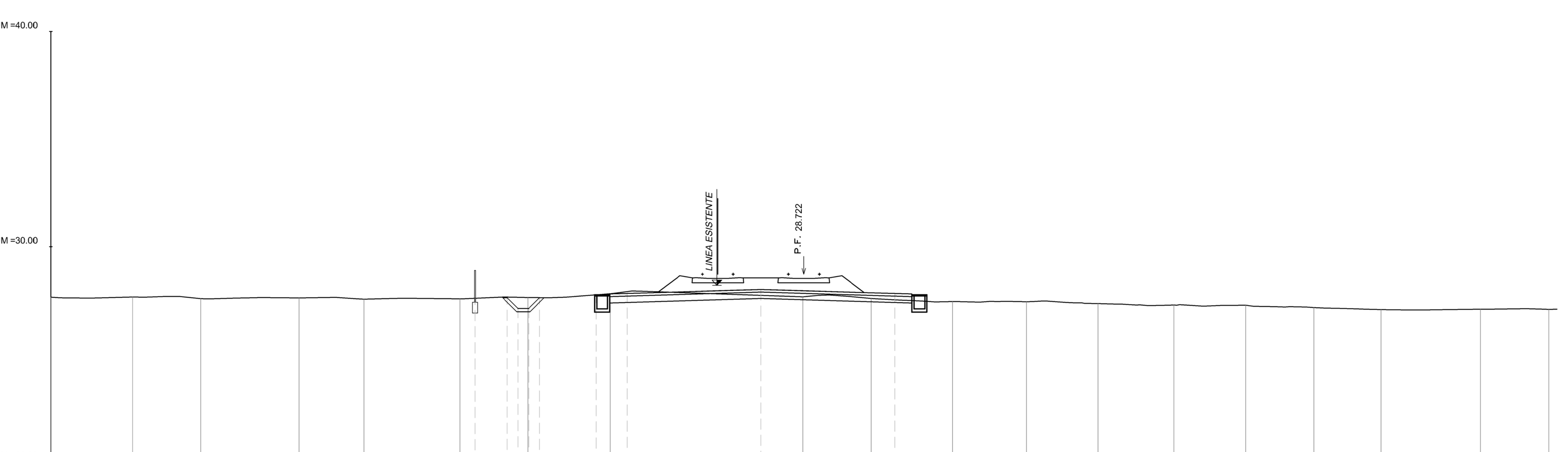

DIST. PROGRESSIVE TERRENO	QUOTE TERRENO
-35.00	27.66
-31.20	27.66
-28.03	27.59
-23.46	27.62
-20.44	27.56
-15.97	27.58
-12.83	27.64
-9.00	27.81
-0.04	27.67
3.12	27.59
6.92	27.45
10.36	27.45
13.66	27.36
17.20	27.29
20.53	27.28
23.70	27.17
26.83	27.08
31.45	27.09
34.63	27.09

DIST.PROGRESSIVE PROGETTO	QUOTE PROGETTO
-15.29	27.60
-13.79	27.63
-13.29	27.13
-12.79	27.13
-12.29	27.63
-9.66	27.76
-8.22	27.83
-2.00	28.01
4.22	27.83

DISTANZA BINARI: -4.00, 0.00

COMMITTENTE:

RFI RETE FERROVIARIA ITALIANA
GRUPPO FERROVIE DELLO STATO ITALIANE

PROGETTAZIONE:

ITALFERR
GRUPPO FERROVIE DELLO STATO ITALIANE

CUP: J84H17000930009

U.O. INFRASTRUTTURE NORD

PROGETTO DEFINITIVO

RADDOPPIO LINEA CODOGNO - CREMONA - MANTOVA
TRATTA PIADENA - MANTOVA

CORPO STRADALE FERROVIARIO
Sezioni trasversali - Tav. 49/116

SCALA: 1:200

COMMESSA	LOTTO	FASE	ENTE	TIPO DOC.	OPERA/DISCIPLINA	PROGR.	REV.
NM25	03	D	26	W9	CS0000	049	B

Rev.	Descrizione	Redatto	Data	Verificato	Data	Approvato	Data	Autorizzato Data
A	Emissione Esecutiva	G. Cappa	Aprile 2020	A.Malcangi	Aprile 2020	M. Berlingieri	Aprile 2020	
B	Revisione interna		Maggio 2020	A.Malcangi	Maggio 2020	M. Berlingieri	Maggio 2020	

File: NM2503D26W9CS0000049B

n. Elab.: