AREA
Scavo 1.93 mq
Rilevato 0.00 mq
SubBallast: 1.52 mq
Inerbimento: 0.23 mq
SuperCompattato: 3.73 mq
Stradello: 0.32 mq
Scotico: 0.00 mq
Scavo fossi 3.77 mq
Anticapillare: 0.00

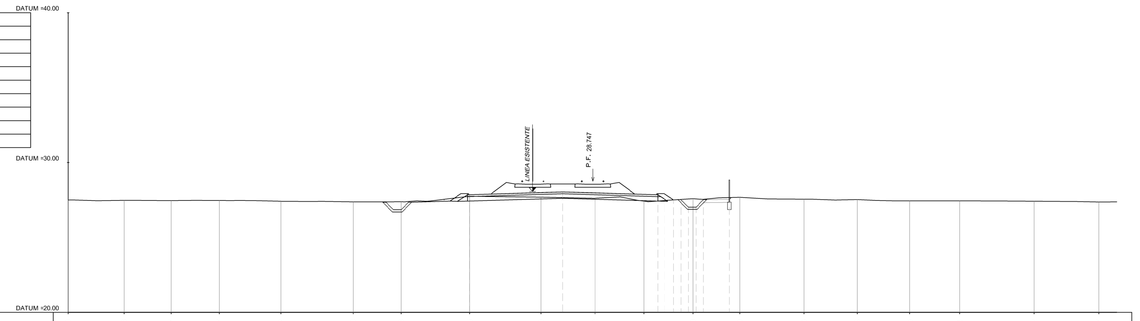

Km 69+800
SEZ. 295

QUOTE TERRENO	27.50	27.48	27.47	27.47	27.42	27.38	27.38	27.73	27.69	27.42	27.43	27.69	27.69	27.68	27.53	27.45	27.44	27.42	27.37
DIST. PROGRESSIVE TERRENO	-35.00	-31.29	-28.13	-24.81	-20.81	-15.98	-12.79	-8.22	-3.46	0.15	3.42	6.70	9.83	14.12	17.88	21.16	24.50	29.47	33.80
QUOTE PROGETTO								27.88	28.04		27.85 27.81 27.73 27.63 27.53 27.45	27.54							
DIST.PROGRESSIVE PROGETTO								-8.22	-2.00		4.35 4.40 5.40 6.40 7.40 8.40	9.11							
DISTANZA BINARI									-4.00	0.00									

AREA
Scavo 0.42 mq
Rilevato 4.67 mq
SubBallast: 1.52 mq
Inerbimento: 1.28 mq
SuperCompattato: 3.73 mq
Stradello: 0.64 mq
Scotico: 8.92 mq
Scavo fossi 1.25 mq
Anticapillare: 0.00

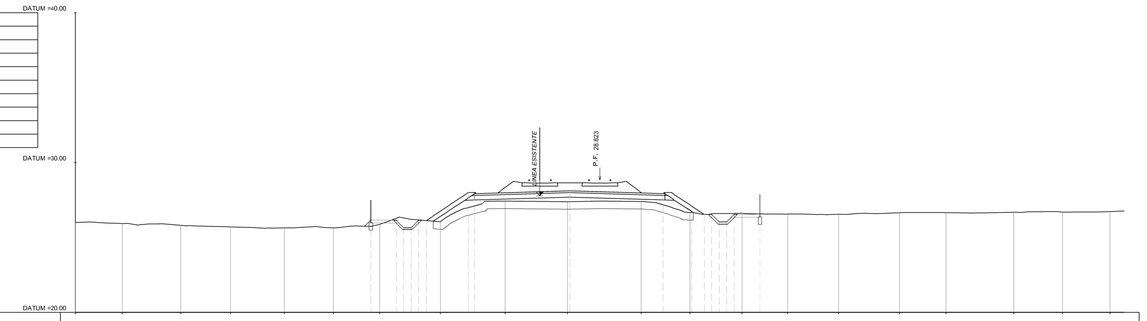

Km 69+950
SEZ. 298

QUOTE TERRENO	29.00	28.93	28.81	28.71	28.64	28.65	28.87	28.65	27.43	27.39	27.40	28.66	28.42	28.57	28.50	28.65	28.66	28.68	28.69	28.73
DIST. PROGRESSIVE TERRENO	-35.00	-31.84	-27.97	-24.65	-21.05	-17.78	-14.69	-10.83	-6.31	-2.16	2.79	6.01	9.49	12.95	15.95	20.02	23.10	27.83	30.89	34.07
QUOTE PROGETTO							26.17	26.15 26.15 26.13 26.13 26.13	28.00 28.02	28.11		27.93	27.11 26.55 26.54 26.54 26.54 26.54	26.60						
DIST.PROGRESSIVE PROGETTO							10.28	13.08 13.08 13.08 13.08 13.08	4.77 4.35	-2.00		4.22	6.14 6.64 7.48 8.48 9.88	10.60						
DISTANZA BINARI									-4.00	0.00										

AREA
Scavo 0.83 mq
Rilevato 1.04 mq
SubBallast: 1.52 mq
Inerbimento: 0.22 mq
SuperCompattato: 3.73 mq
Stradello: 0.32 mq
Scotico: 4.51 mq
Scavo fossi 3.78 mq
Anticapillare: 0.00

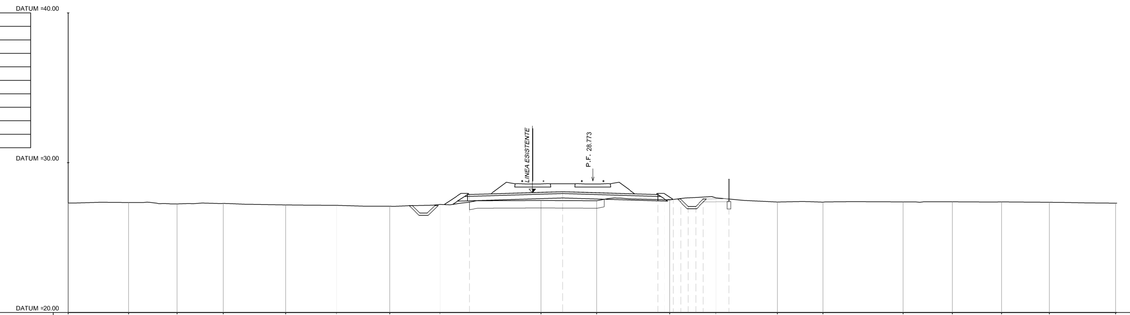

Km 69+850
SEZ. 296

QUOTE TERRENO	27.31	27.34	27.25	27.28	27.18	27.16	27.09	27.22	27.48	27.46	27.52	27.66	27.37	27.37	27.39	27.39	27.38	27.36	27.30
DIST. PROGRESSIVE TERRENO	-35.00	-31.00	-27.74	-24.66	-20.47	-17.10	-13.52	-10.20	-3.46	0.27	5.14	8.23	12.34	15.39	20.71	24.00	27.29	30.49	34.92
QUOTE PROGETTO								27.88	28.06		27.82 27.75 27.65 27.55 27.45	27.60							
DIST.PROGRESSIVE PROGETTO								-8.22	-2.00		4.35 4.40 5.40 6.40 7.40	9.06							
DISTANZA BINARI									-4.00	0.00									

AREA
Scavo 0.35 mq
Rilevato 13.07 mq
SubBallast: 1.52 mq
Inerbimento: 2.07 mq
SuperCompattato: 3.73 mq
Stradello: 0.64 mq
Scotico: 10.15 mq
Scavo fossi 0.90 mq
Anticapillare: 9.65

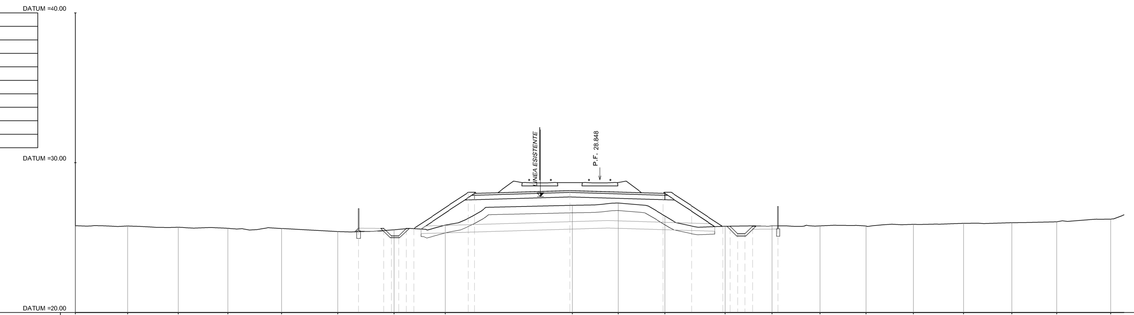

Km 70+000
SEZ. 299

QUOTE TERRENO	25.78	25.77	25.69	25.62	25.61	25.61	25.52	25.63	27.16	27.31	26.44	25.76	25.79	25.79	25.77	25.88	25.96	26.00	26.06	26.24
DIST. PROGRESSIVE TERRENO	-35.00	-31.90	-28.13	-24.62	-21.23	-17.49	-13.74	-10.31	-1.62	1.22	4.35	8.35	11.50	14.71	17.79	20.91	24.28	27.50	30.50	34.11
QUOTE PROGETTO							25.63	25.62 25.62 25.61 25.61 25.60	28.14 28.00 28.02		27.95	27.13	26.75 26.75 26.76 26.76 26.76	25.79						
DIST.PROGRESSIVE PROGETTO							-16.19	-14.41 -13.41 -13.41 -13.41 -13.41	4.77 4.35	-2.00		4.22	6.14	8.22 8.62 9.62 10.62 11.62	11.62					
DISTANZA BINARI									-4.00	0.00										

AREA
Scavo 0.56 mq
Rilevato 0.00 mq
SubBallast: 1.52 mq
Inerbimento: 0.29 mq
SuperCompattato: 3.73 mq
Stradello: 0.32 mq
Scotico: 0.00 mq
Scavo fossi 3.63 mq
Anticapillare: 0.00

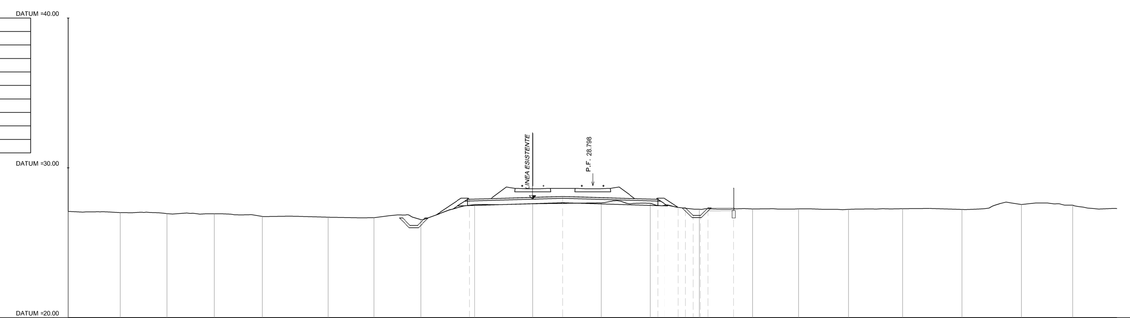

Km 69+900
SEZ. 297

QUOTE TERRENO	27.08	27.01	26.95	26.94	26.76	26.71	26.67	26.55	27.55	27.61	27.66	27.64	27.24	27.26	27.27	27.24	27.28	27.23	27.55	27.51
DIST. PROGRESSIVE TERRENO	-35.00	-31.54	-28.61	-25.27	-22.06	-17.66	-14.59	-11.47	-7.87	-4.61	0.58	3.86	7.13	10.69	13.74	17.08	20.68	24.65	28.61	32.04
QUOTE PROGETTO									27.95	28.09		28.06 28.04 28.03 27.93 27.83	27.34							
DIST.PROGRESSIVE PROGETTO									-8.22	-2.00		4.35 5.40 6.40 7.40 8.40	9.41							
DISTANZA BINARI										-4.00	0.00									

AREA
Scavo 2.27 mq
Rilevato 15.91 mq
SubBallast: 1.52 mq
Inerbimento: 2.50 mq
SuperCompattato: 3.73 mq
Stradello: 0.64 mq
Scotico: 10.87 mq
Scavo fossi 1.33 mq
Anticapillare: 0.00

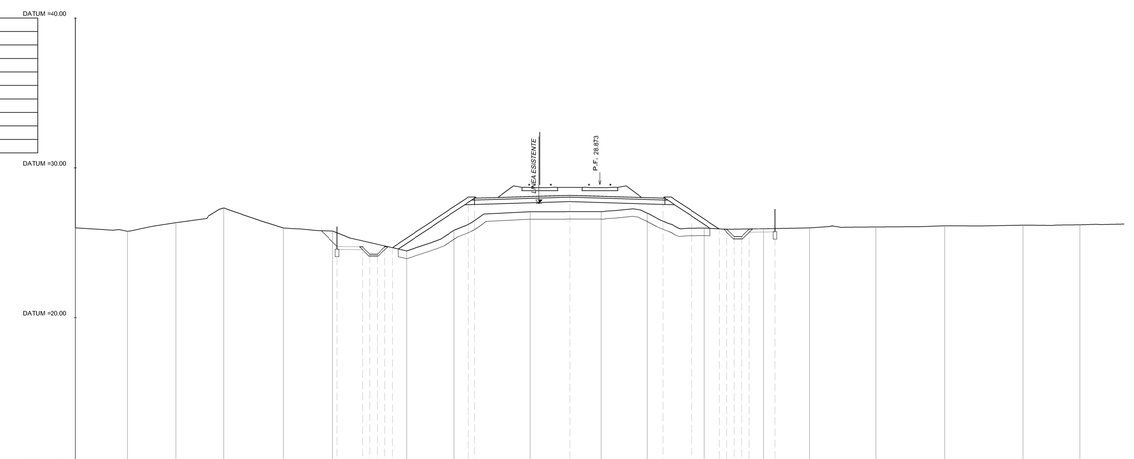

Km 70+050
SEZ. 300

QUOTE TERRENO	25.99	25.77	26.35	27.32	25.99	25.78	24.45	25.83	27.07	27.68	26.87	25.98	25.54	25.99	26.05	26.13	26.17	26.20	32.05
DIST. PROGRESSIVE TERRENO	-35.00	-31.51	-26.26	-24.12	-21.12	-17.84	-12.68	-9.72	-4.65	0.68	3.17	6.87	10.34	13.99	18.42	23.02	26.26	32.05	
QUOTE PROGETTO						24.75	24.74 24.74 24.74 24.67	25.05 25.07 25.07		26.18		27.98	27.16	25.93 25.93 25.41 25.91 25.93						
DIST.PROGRESSIVE PROGETTO						-17.84	-13.84 -13.84 -13.84 -13.84	4.77 4.35		-2.00		4.22	6.14	7.88 8.88 9.88 9.98	11.69					
DISTANZA BINARI									-4.00	0.00										

COMMITTENTE:

RFI RETE FERROVIARIA ITALIANA
GRUPPO FERROVIE DELLO STATO ITALIANE

PROGETTAZIONE:

ITALFERR
GRUPPO FERROVIE DELLO STATO ITALIANE

CUP: J84H17000930009

U.O. INFRASTRUTTURE NORD

PROGETTO DEFINITIVO

RADDOPPIO LINEA CODOGNO - CREMONA - MANTOVA
TRATTA PIADENA - MANTOVA

CORPO STRADALE FERROVIARIO
Sezioni trasversali - Tav. 51/116

SCALA: 1:200

COMMESSA	LOTTO	FASE	ENTE	TIPO DOC.	OPERA/DISCIPLINA	PROGR.	REV.
NM25	03	D	26	W9	CS0000	051	B

Rev.	Descrizione	Redatto	Data	Verificato	Data	Approvato	Data	Autorizzato Data
A	Emissione Esecutiva	G. Cappa	Aprile 2020	A.Matangi	Aprile 2020	M. Bongioanni	Aprile 2020	
B	Revisione interna	G. Cappa	Maggio 2020	A.Matangi A.Di Lella	Maggio 2020	M. Bongioanni	Maggio 2020	

File: NM2503D26W9CS0000051B

n. Elab.: