Km 70+100 SEZ. 301

AREA
Scavo 4.20 mq
Rilevato 20.78 mq
SubBallast: 1.52 mq
Inerbimento: 3.00 mq
SuperCompattato: 3.73 mq
Stradello: 0.64 mq
Scotico: 11.75 mq
Scavo fossi 2.27 mq
Anticapillare: 0.00

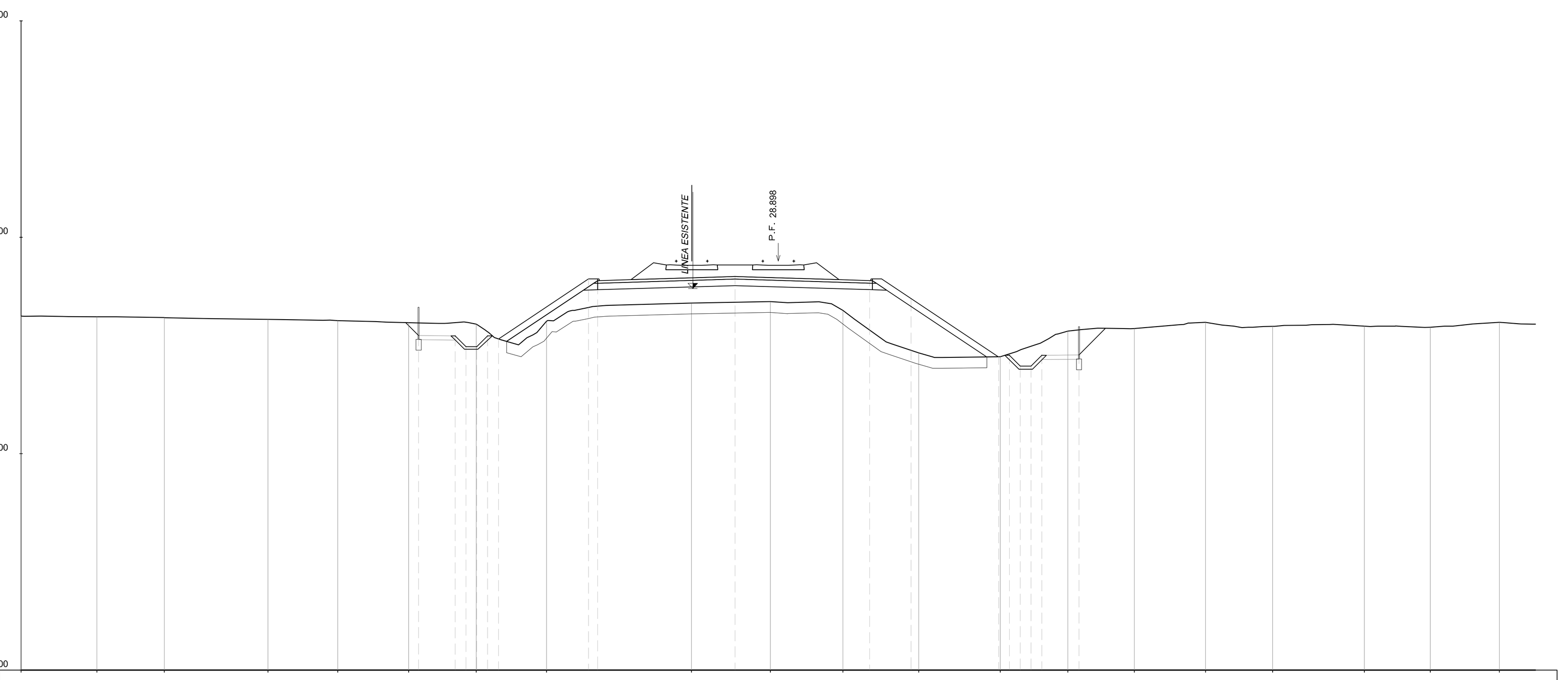

QUOTE TERRENO	26.36 26.33 26.29 26.20 26.15 26.05 25.99 26.12 26.96 27.03 26.63 24.66 24.48 25.67 25.79 26.08 25.89 25.90 25.84 26.07
DIST. PROGRESSIVE TERRENO	-35.00 -31.50 -28.38 -23.59 -20.36 -17.09 -13.96 -10.71 -4.01 -0.37 2.99 6.49 10.26 13.38 16.45 19.75 22.84 27.09 30.13 33.33
QUOTE PROGETTO	25.47 25.45 24.95 24.95 25.45 25.30 28.08 28.00 28.19 28.00 27.18 24.48 24.55 24.05 24.05 24.55 24.57
DIST.PROGRESSIVE PROGETTO	-16.63 -14.93 -14.43 -13.93 -13.43 -12.93 -8.77 -8.35 -2.00 4.22 6.14 10.18 10.68 11.18 11.68 12.18 13.90
DISTANZA BINARI	-4.00 0.00

Km 70+150 SEZ. 302

AREA
Scavo 1.02 mq
Rilevato 14.27 mq
SubBallast: 1.52 mq
Inerbimento: 1.68 mq
SuperCompattato: 3.73 mq
Stradello: 0.64 mq
Scotico: 9.57 mq
Scavo fossi 1.63 mq
Anticapillare: 0.00

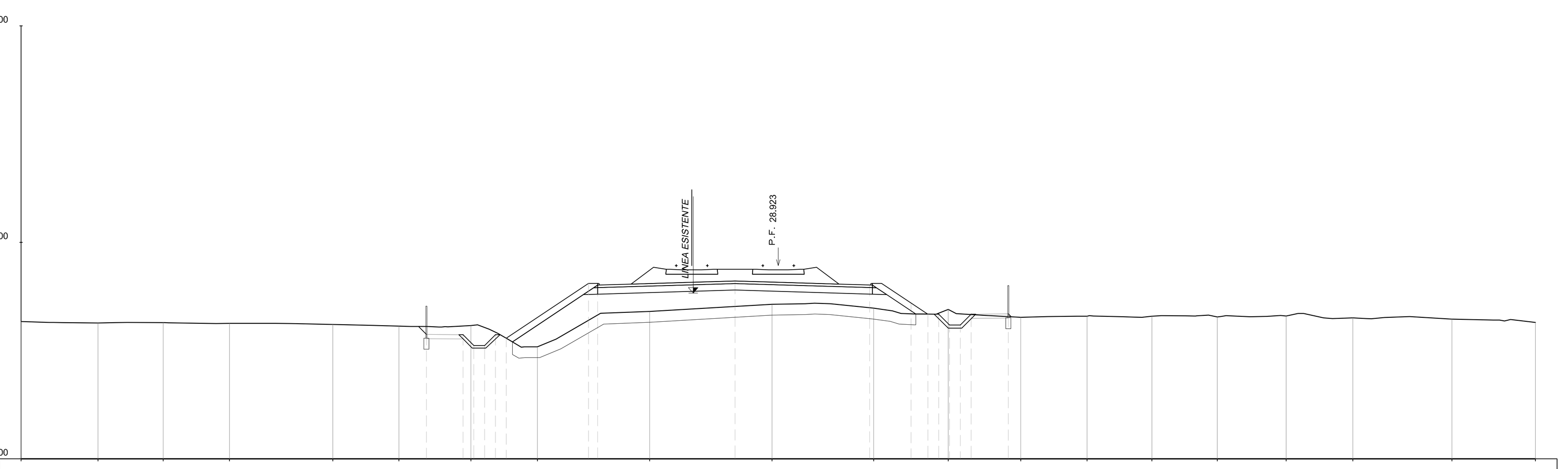

QUOTE TERRENO	26.34 26.27 26.29 26.26 26.20 26.13 26.15 25.18 26.81 27.14 26.96 26.90 26.54 26.58 26.59 26.55 26.60 26.51 26.45 26.30
DIST. PROGRESSIVE TERRENO	-35.00 -31.45 -28.43 -25.36 -20.60 -17.54 -14.21 -11.14 -5.95 -0.29 4.41 7.86 11.21 14.27 17.27 20.29 23.47 26.56 31.14 35.00
QUOTE PROGETTO	25.75 25.73 25.23 25.23 25.73 25.57 28.10 28.02 28.21 28.03 27.21 26.69 26.68 26.18 26.18 26.68 26.70
DIST.PROGRESSIVE PROGETTO	-16.27 -14.57 -14.07 -13.57 -13.07 -12.57 -8.77 -8.35 -2.00 4.22 6.14 6.92 7.42 7.92 8.42 8.92 10.63
DISTANZA BINARI	-4.00 0.00

Km 70+200 SEZ. 303

AREA
Scavo 0.58 mq
Rilevato 14.61 mq
SubBallast: 1.54 mq
Inerbimento: 1.56 mq
SuperCompattato: 3.90 mq
Stradello: 0.64 mq
Scotico: 9.35 mq
Scavo fossi 1.21 mq
Anticapillare: 0.00

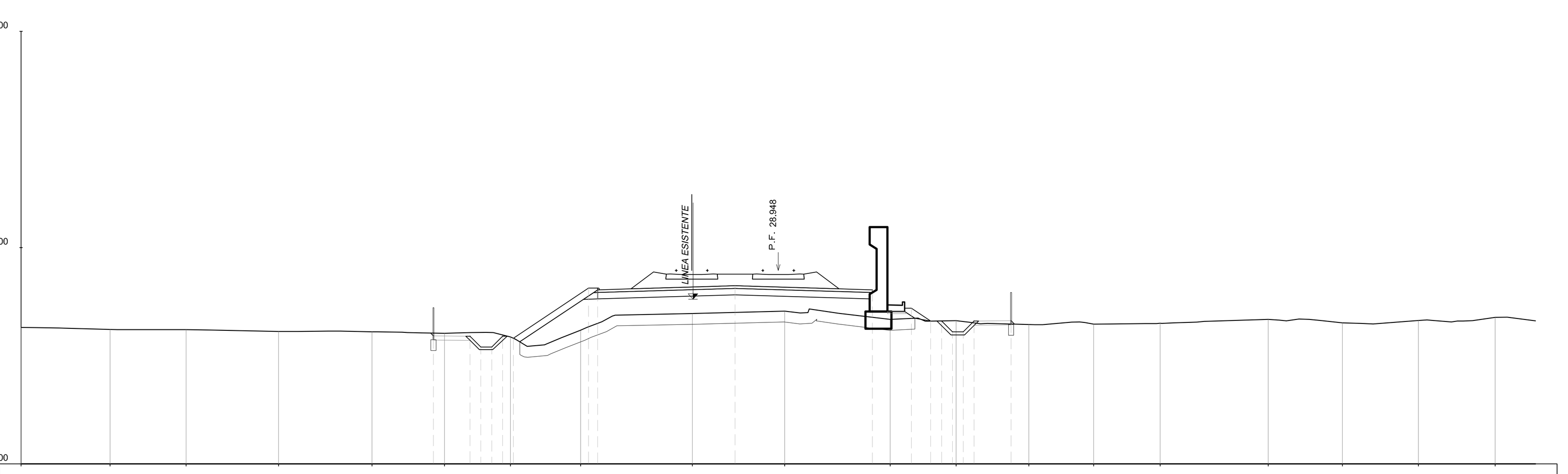

QUOTE TERRENO	26.31 26.21 26.21 26.13 26.11 26.04 25.87 26.18 26.96 27.06 26.68 26.63 26.45 26.46 26.51 26.69 26.52 26.64 26.78
DIST. PROGRESSIVE TERRENO	-35.00 -30.89 -27.38 -23.10 -18.78 -15.43 -12.38 -9.14 -3.97 0.29 5.17 8.22 11.58 14.58 17.65 22.65 26.07 29.59 33.13
QUOTE PROGETTO	25.92 25.91 25.41 25.41 25.91 25.81 28.13 28.05 28.24 28.05 27.20 26.61 26.61 26.11 26.11 26.61 26.63
DIST.PROGRESSIVE PROGETTO	-15.94 -14.25 -13.75 -13.25 -12.75 -12.25 -8.77 -8.35 -2.00 4.35 6.15 7.05 7.55 8.05 8.55 9.05 10.76
DISTANZA BINARI	-4.00 0.00

Km 70+250 SEZ. 304

AREA
Scavo 1.05 mq
Rilevato 17.72 mq
SubBallast: 1.54 mq
Inerbimento: 1.94 mq
SuperCompattato: 3.90 mq
Stradello: 0.64 mq
Scotico: 9.84 mq
Scavo fossi 1.27 mq
Anticapillare: 0.00

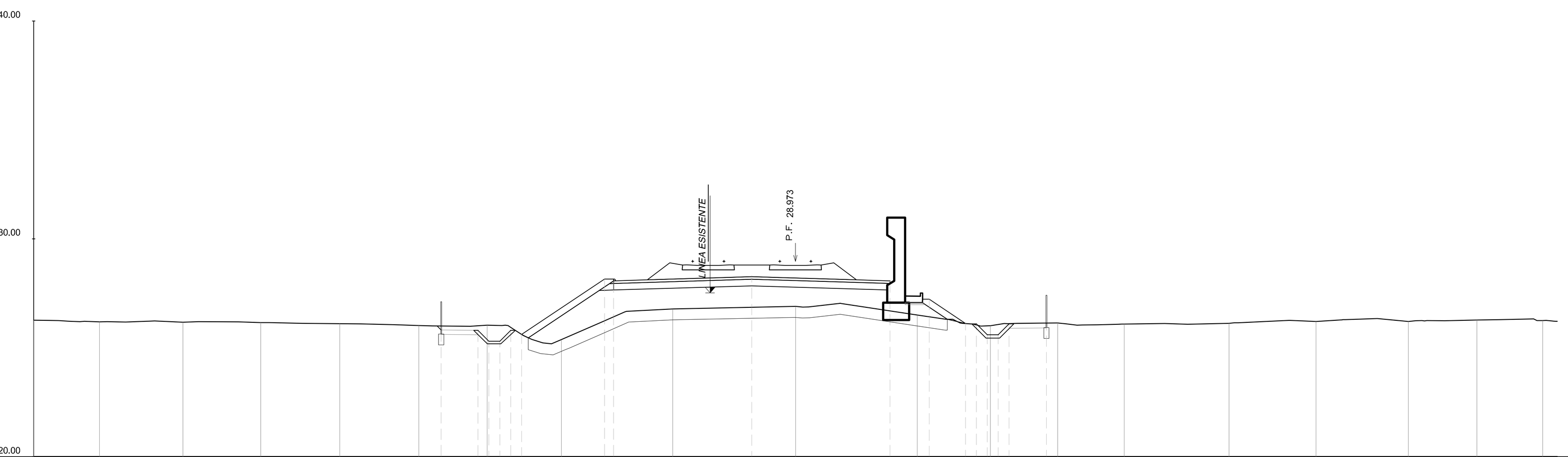

QUOTE TERRENO	26.27 26.19 26.17 26.16 26.10 26.02 26.04 25.38 26.79 26.90 26.51 26.02 26.14 26.09 26.13 26.21 26.21 26.28 26.25
DIST. PROGRESSIVE TERRENO	-35.00 -31.98 -28.14 -24.56 -20.93 -17.30 -14.16 -10.75 -5.63 0.01 5.60 8.96 12.05 15.11 19.92 23.92 28.17 31.31 34.33
QUOTE PROGETTO	25.82 25.80 25.30 25.30 25.80 25.61 28.15 28.07 28.26 28.07 27.23 26.12 26.10 25.60 25.60 26.10 26.11
DIST.PROGRESSIVE PROGETTO	-16.28 -14.58 -14.08 -13.58 -13.08 -12.58 -8.77 -8.35 -2.00 4.35 6.15 7.82 8.32 8.82 9.32 9.82 11.53
DISTANZA BINARI	-4.00 0.00

Km 70+300 SEZ. 305

AREA
Scavo 0.62 mq
Rilevato 17.26 mq
SubBallast: 1.54 mq
Inerbimento: 1.80 mq
SuperCompattato: 3.90 mq
Stradello: 0.64 mq
Scotico: 9.52 mq
Scavo fossi 0.95 mq
Anticapillare: 0.00

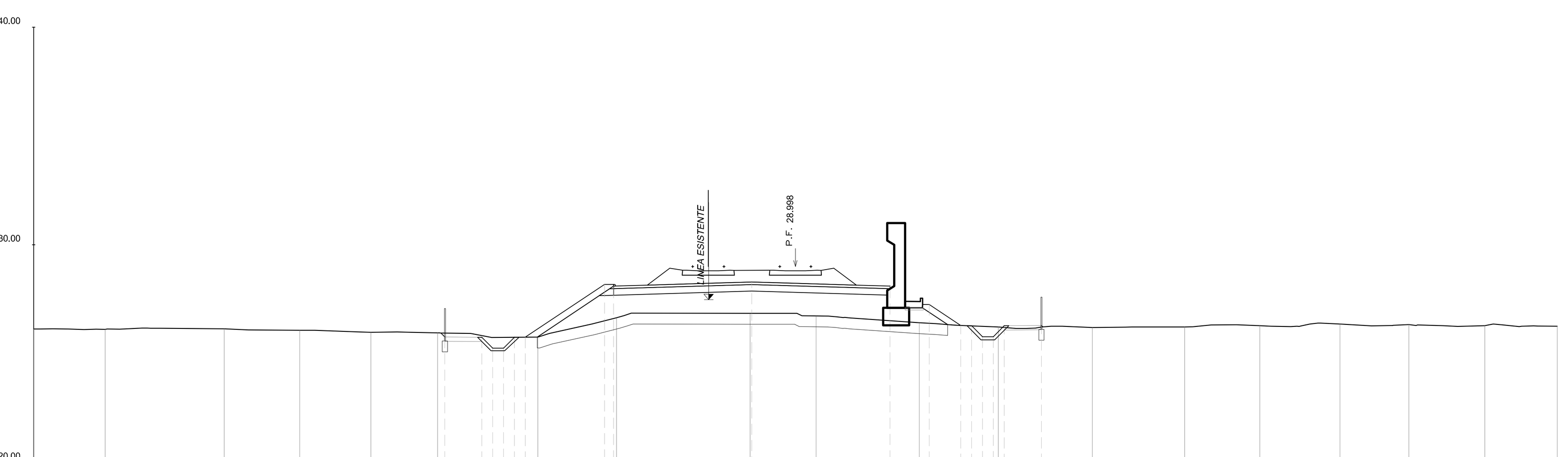

QUOTE TERRENO	26.13 26.11 26.14 26.07 25.97 25.95 25.76 26.64 26.85 26.73 26.41 26.22 26.19 26.22 26.28 26.36 26.34 26.28 26.26
DIST. PROGRESSIVE TERRENO	-35.00 -31.71 -26.25 -22.77 -19.50 -16.44 -11.83 -8.22 -2.08 0.95 5.69 9.32 13.64 17.88 21.34 25.02 28.19 31.67 35.00
QUOTE PROGETTO	25.76 25.75 25.25 25.25 25.75 25.75 28.18 28.10 28.29 28.10 27.25 26.29 26.28 25.78 25.78 26.28 26.29
DIST.PROGRESSIVE PROGETTO	-16.11 -14.41 -13.91 -13.41 -12.91 -12.41 -8.77 -8.35 -2.00 4.35 6.15 7.59 8.09 8.59 9.09 9.59 11.31
DISTANZA BINARI	-4.00 0.00

Km 70+350 SEZ. 306

AREA
Scavo 0.36 mq
Rilevato 13.87 mq
SubBallast: 1.54 mq
Inerbimento: 0.92 mq
SuperCompattato: 3.90 mq
Stradello: 0.64 mq
Scotico: 9.30 mq
Scavo fossi 0.74 mq
Anticapillare: 0.00

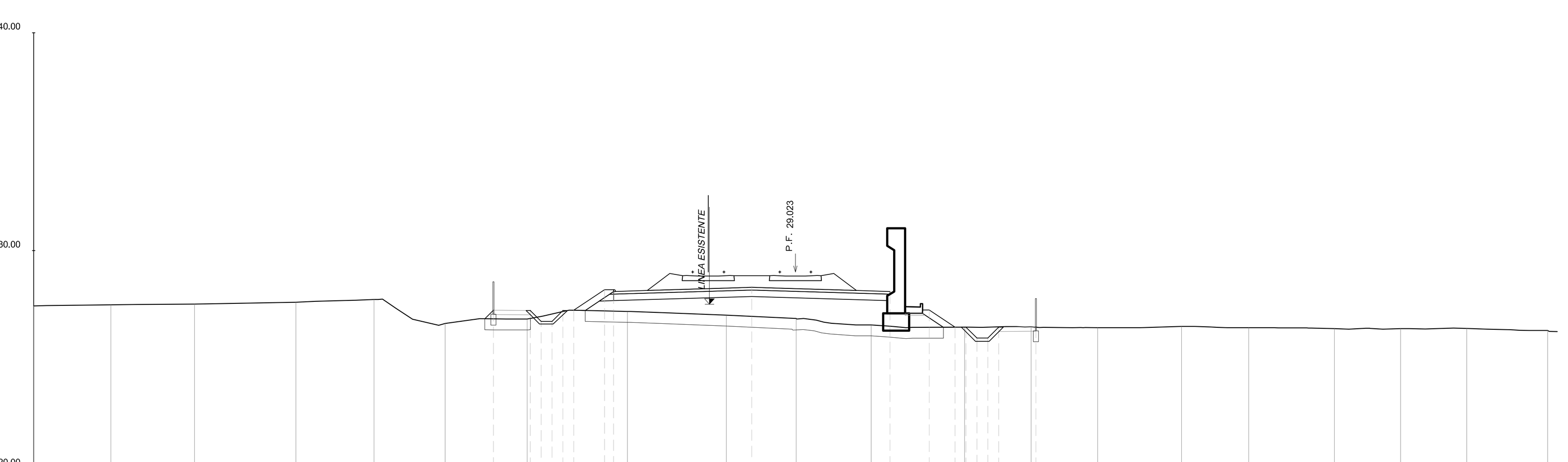

QUOTE TERRENO	27.46 27.51 27.55 27.63 27.76 26.65 26.86 27.21 27.04 26.89 26.59 26.49 26.51 26.46 26.52 26.47 26.42 26.42 26.43 26.34
DIST. PROGRESSIVE TERRENO	-35.00 -31.45 -27.61 -22.95 -19.36 -16.10 -12.32 -7.72 -3.17 0.04 3.49 7.77 10.83 13.89 17.74 20.83 24.77 27.80 30.85 34.56
QUOTE PROGETTO	27.27 27.25 26.75 26.75 27.25 27.26 28.20 28.12 28.31 28.12 27.28 26.49 26.49 25.99 25.99 26.49 26.50
DIST.PROGRESSIVE PROGETTO	-13.87 -12.18 -11.68 -11.18 -10.68 -10.18 -8.77 -8.35 -2.00 4.35 6.15 7.34 7.84 8.34 8.84 9.34 11.05
DISTANZA BINARI	-4.00 0.00

COMMITTENTE:

RFI RETE FERROVIARIA ITALIANA
GRUPPO FERROVIE DELLO STATO ITALIANE

PROGETTAZIONE:

ITALFERR
GRUPPO FERROVIE DELLO STATO ITALIANE

CUP: J84H17000930009

U.O. INFRASTRUTTURE NORD

PROGETTO DEFINITIVO

RADDOPPIO LINEA CODOGNO - CREMONA - MANTOVA
TRATTA PIADENA - MANTOVA

CORPO STRADALE FERROVIARIO
Sezioni trasversali - Tav. 52/116

SCALA: 1:200

COMMESSA	LOTTO	FASE	ENTE	TIPO DOC.	OPERA/DISCIPLINA	PROGR.	REV.
NM25	03	D	26	W9	CS0000	052	B

Rev.	Descrizione	Redatto	Data	Verificato	Data	Approvato	Data	Autorizzato Data
A	Emissione Esecutiva	G. Coppa	Aprile 2020	A.Malcangi	Aprile 2020	M. Berlingieri	Aprile 2020	
B	Revisione interna		Maggio 2020	A.Malcangi	Maggio 2020	M. Berlingieri	Maggio 2020	

File: NM2503D26W9CS0000052B | n. Elab.: