AREA
Scavo 0.62 mq
Rilevato 33.74 mq
SubBallast: 1.55 mq
Inerbimento: 2.82 mq
SuperCompattato: 4.07 mq
Stradello: 0.64 mq
Scotico: 10.23 mq
Scavo fossi 1.68 mq
Articapillare: 10.01

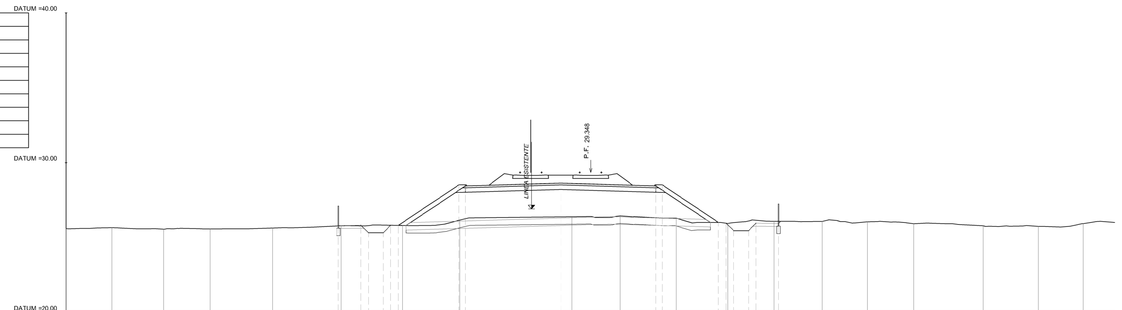

Km 71+000
SEZ. 319

QUOTE TERRENO	25.60	25.57	25.57	25.58	25.64	25.79	25.81	26.18	26.40	26.45	26.30	25.95	26.09	26.08	26.06	25.92	25.79	25.75	25.94
DIST. PROGRESSIVE TERRENO	-35.00	-31.96	-28.62	-25.40	-21.22	-16.64	-12.96	-8.71	-1.26	1.97	5.72	9.13	12.25	15.47	18.47	21.57	26.20	29.88	32.89
QUOTE PROGETTO						-28.61 -28.53 -28.53 -28.53 -28.62		-28.72 -28.72 -28.72 -28.72 -28.72	-28.64		-28.65 -28.65 -28.65 -28.65	-28.65 -28.65 -28.65 -28.65 -28.65	-28.95						
DIST.PROGRESSIVE PROGETTO						-16.84 -15.34 -14.84 -13.84 -12.84		-8.72< -8.00	-2.00		4.72< 4.00	8.94 9.94 10.94 11.94	12.54						
DISTANZA BINARI									-4.00	0.00									

AREA
Scavo 0.49 mq
Rilevato 45.55 mq
SubBallast: 1.49 mq
Inerbimento: 1.68 mq
SuperCompattato: 3.40 mq
Stradello: 0.64 mq
Scotico: 13.48 mq
Scavo fossi 0.70 mq
Articapillare: 11.85

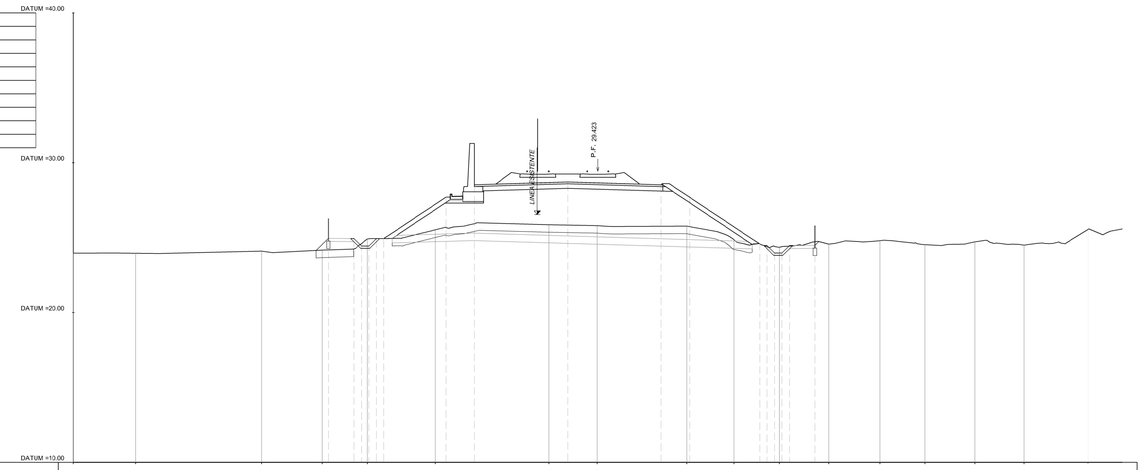

Km 71+150
SEZ. 322

QUOTE TERRENO	23.97	23.95	24.10	24.17	24.91	25.52	25.66	25.80	25.77	24.87	24.36	24.67	24.60	24.53	24.72	24.90	25.55		
DIST. PROGRESSIVE TERRENO	-35.00	-30.85	-22.43	-18.39	-13.37	-10.83	-3.27	-0.04	5.64	9.09	12.15	14.41	18.82	21.94	25.17	28.46	32.72		
QUOTE PROGETTO				24.66 24.34 24.34 24.34 24.34		27.71 28.53	29.71		28.53 27.71		24.69 24.57 24.57 24.47 24.47	24.49							
DIST.PROGRESSIVE PROGETTO				17.98 15.77 15.77 15.77 15.77		-10.12 -8.22	-2.00		4.22 6.12		10.80 12.70 12.80 12.80 12.80	14.52							
DISTANZA BINARI								-4.00 -4.00	0.00 0.00										

AREA
Scavo 0.63 mq
Rilevato 35.53 mq
SubBallast: 1.55 mq
Inerbimento: 3.08 mq
SuperCompattato: 4.07 mq
Stradello: 0.64 mq
Scotico: 10.55 mq
Scavo fossi 1.64 mq
Articapillare: 10.35

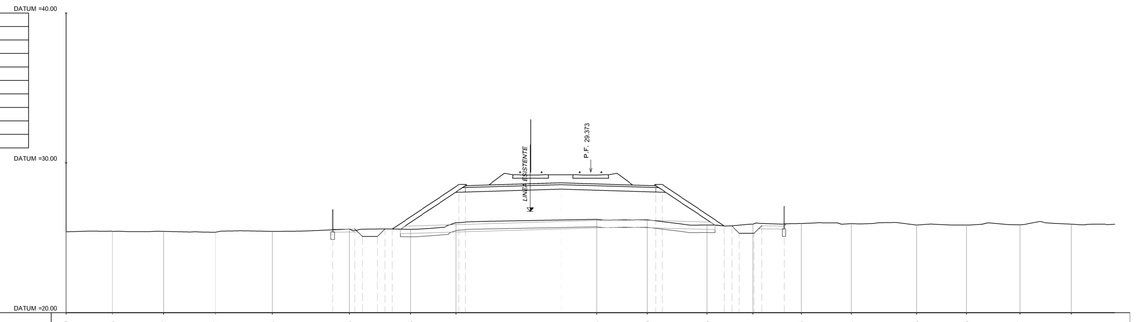

Km 71+050
SEZ. 320

QUOTE TERRENO	25.40	25.43	25.42	25.37	25.43	25.58	25.96	26.01	26.23	26.29	26.65	25.91	26.95	25.94	25.65	25.85	25.87	25.91	
DIST. PROGRESSIVE TERRENO	-35.00	-31.02	-28.03	-25.04	-21.74	-16.11	-12.31	-8.86	0.41	3.80	7.77	10.85	14.05	17.41	21.75	25.08	28.65	32.08	
QUOTE PROGETTO						25.87 25.09 25.09 25.09 25.08		25.91 25.91 25.91 25.91 25.91	26.66		25.65 25.65 25.65 25.65 25.65	25.79 25.30 25.30 25.30 25.30	25.78						
DIST.PROGRESSIVE PROGETTO						-17.23 -15.73 -15.73 -15.73 -15.73		-8.72< -8.00	-2.00		4.72< 4.00	8.92 9.92 10.92 11.92	12.92						
DISTANZA BINARI									-4.00	0.00									

AREA
Scavo 0.00 mq
Rilevato 50.55 mq
SubBallast: 1.49 mq
Inerbimento: 1.44 mq
SuperCompattato: 3.40 mq
Stradello: 0.64 mq
Scotico: 13.69 mq
Scavo fossi 0.98 mq
Articapillare: 11.83

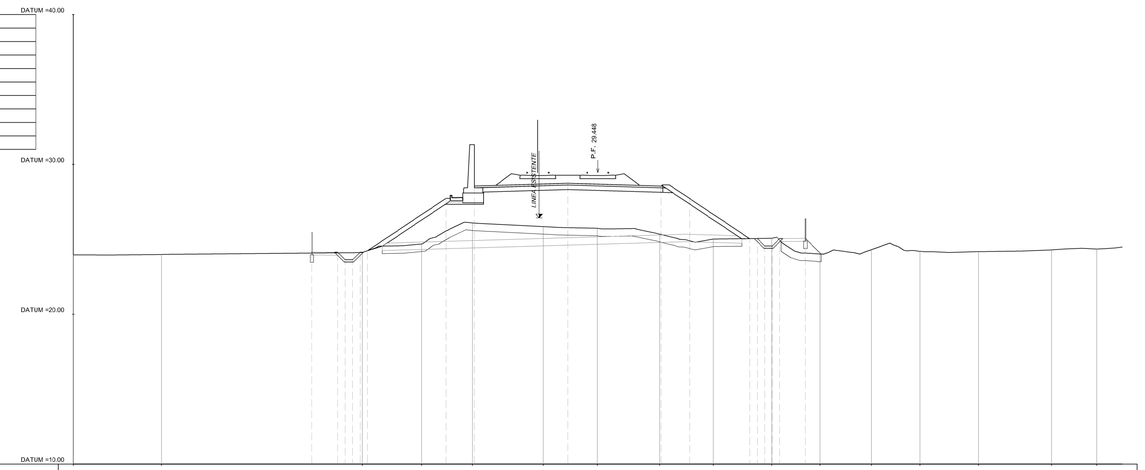

Km 71+200
SEZ. 323

QUOTE TERRENO	23.96	23.99	24.11	24.69	26.09	26.65	26.74	26.55	25.51	25.06	24.02	24.31	24.25	24.77	24.78	24.95			
DIST. PROGRESSIVE TERRENO	-35.00	-26.12	-15.73	-11.75	-8.35	-3.64	-0.03	4.13	7.72	11.62	14.84	18.27	21.50	25.41	30.28	33.31			
QUOTE PROGETTO			24.10 24.14 24.14 24.14 24.24		27.73	28.65	28.74	28.65 27.73		24.56 24.56 24.56 24.56 24.56									
DIST.PROGRESSIVE PROGETTO			-15.07 -13.58 -13.58 -13.58 -13.58		-10.12	-8.22	-2.00	4.22	6.12	10.75 11.75 11.75 11.75 11.75	13.87	20.66							
DISTANZA BINARI							-4.00	0.00											

AREA
Scavo 0.61 mq
Rilevato 41.06 mq
SubBallast: 1.49 mq
Inerbimento: 1.22 mq
SuperCompattato: 3.40 mq
Stradello: 0.64 mq
Scotico: 11.43 mq
Scavo fossi 0.99 mq
Articapillare: 11.11

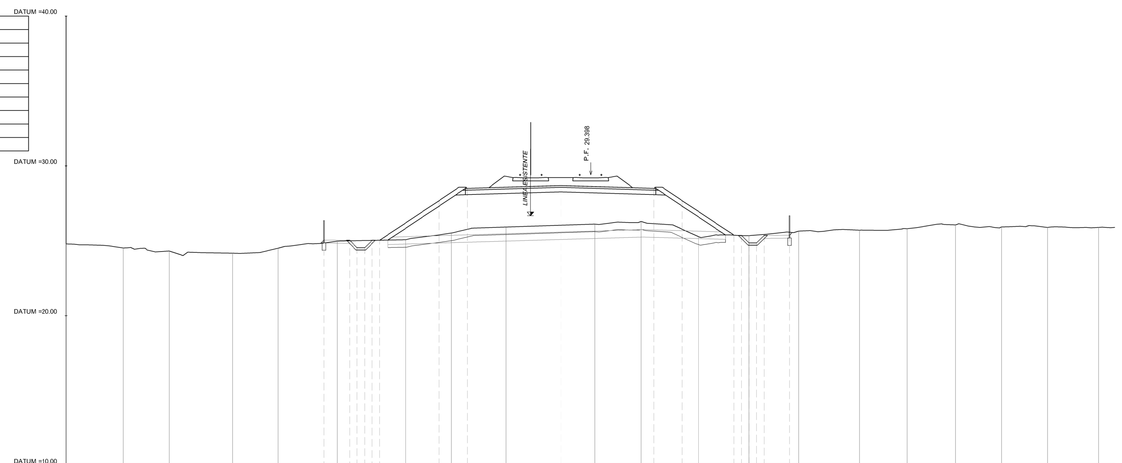

Km 71+100
SEZ. 321

QUOTE TERRENO	24.79	24.62	24.32	24.18	24.50	24.98	25.07	25.52	25.92	26.12	26.29	26.28	26.55	25.71	25.61	26.06	25.93	25.89	25.90					
DIST. PROGRESSIVE TERRENO	-35.00	-31.21	-28.13	-22.02	-20.87	-16.80	-13.24	-9.29	-5.66	0.26	3.37	7.15	10.56	13.89	17.96	21.14	24.34	27.43	30.51	33.91				
QUOTE PROGETTO						25.55 25.34 24.34 24.34 25.34		27.66 28.90	28.69		28.90 27.66		25.36 25.36 24.36 24.36 25.37											
DIST.PROGRESSIVE PROGETTO						-17.79 -16.08 -15.08 -15.08 -14.08		-10.12< -8.22	-2.00		4.22< 6.12		10.08 10.08 11.08 11.08 12.29											
DISTANZA BINARI									-4.00	0.00														

AREA
Scavo 0.00 mq
Rilevato 65.51 mq
SubBallast: 1.49 mq
Inerbimento: 1.92 mq
SuperCompattato: 3.40 mq
Stradello: 0.64 mq
Scotico: 14.10 mq
Scavo fossi 0.98 mq
Articapillare: 12.60

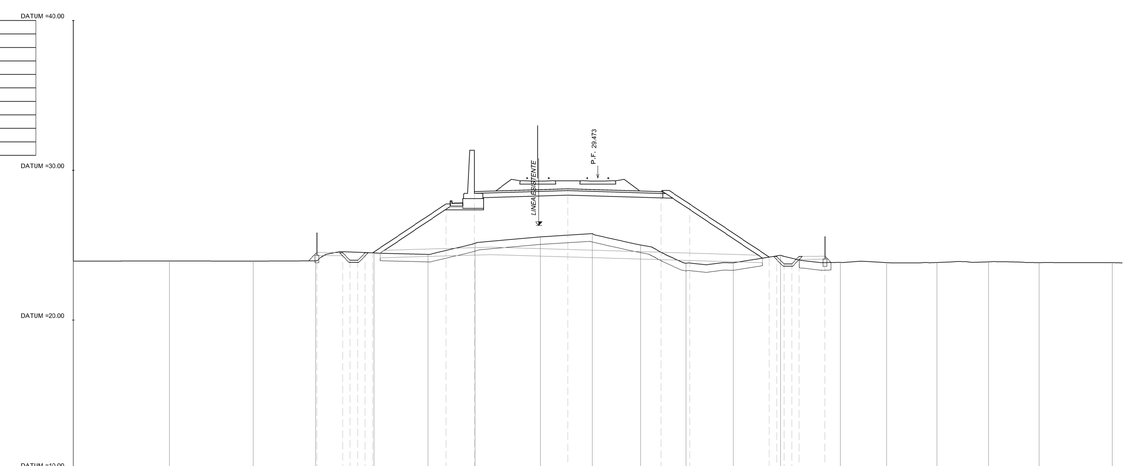

Km 71+250
SEZ. 324

QUOTE TERRENO	23.94	23.94	23.94	23.96	24.49	24.38	25.13	25.56	25.77	25.02	23.79	23.63	24.23	23.86	23.63	23.84	23.85	23.84	23.84					
DIST. PROGRESSIVE TERRENO	-35.00	-28.60	-23.00	-18.82	-14.94	-13.33	-8.18	-3.82	-0.36	2.97	5.89	9.05	12.22	16.20	19.28	22.65	26.09	29.47	34.35					
QUOTE PROGETTO				24.61 24.00 24.00 24.00 24.69		27.76	29.58	29.78		28.58	27.76		24.21 24.21 24.21 24.21 24.27	18.16	24.27									
DIST.PROGRESSIVE PROGETTO				-16.74 -17.03 -16.03 -16.03 -16.03		-10.12	-8.22	-2.00		4.22	6.12		11.45 12.45 12.45 12.45	15.16										
DISTANZA BINARI								-4.00	0.00															

COMMITTENTE:

RFI RETE FERROVIARIA ITALIANA
GRUPPO FERROVIE DELLO STATO ITALIANE

PROGETTAZIONE:

ITALFERR
GRUPPO FERROVIE DELLO STATO ITALIANE

CUP: J84H17000930009

U.O. INFRASTRUTTURE NORD

PROGETTO DEFINITIVO

RADDOPPIO LINEA CODOGNO - CREMONA - MANTOVA
TRATTA PIADENA - MANTOVA

CORPO STRADALE FERROVIARIO
Sezioni trasversali - Tav. 55/116

SCALA: 1:200

COMMESSA	LOTTO	FASE	ENTE	TIPO DOC.	OPERA/DISCIPLINA	PROGR.	REV.
NM25	03	D	26	W9	CS0000	055	B

Rev.	Descrizione	Redatto	Data	Verificato	Data	Approvato	Data	Autorizzato Data
A	Emissione Esecutiva	C. Cigna	Aprile 2020	A.Malcangi	Aprile 2020	M. Bertolini	Aprile 2020	
B	Revisione interna		Maggio 2020	A.Malcangi	Maggio 2020	M. Bertolini	Maggio 2020	

File: NM2503D26W9CS0000055B

n. Elab.: