AREA
Scavo 0.70 mq
Rilevato 8.60 mq
Subballast: 1.55 mq
Inerbimento: 1.07 mq
SuperCompattato: 4.07 mq
Stradello: 0.64 mq
Scotico: 7.71 mq
Scavo fossi 1.28 mq
Anticapillare: 7.54

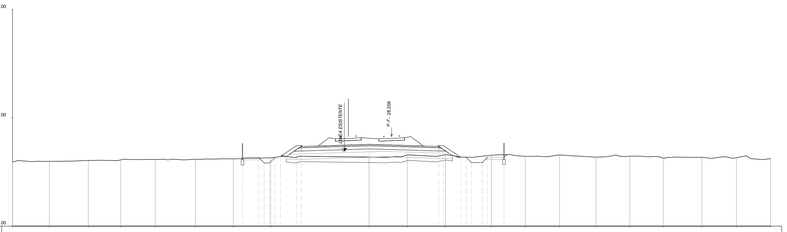

Km 73+100
SEZ. 361

QUOTE TERRENO	25.94	25.98	26.06	26.12	26.16	26.17	26.21	26.31	26.37	26.58	26.60	26.56	26.44	26.57	26.37	26.45	26.27	26.35	26.32	26.22
DIST. PROGRESSIVE TERRENO	-35.00	-31.63	-28.01	-25.00	-21.83	-18.12	-14.61	-11.17	-2.09	1.64	4.97	9.21	12.33	15.51	18.88	21.98	25.07	28.54	31.83	34.98
QUOTE PROGETTO							26.52	26.34 26.34 26.34 26.44	27.55		27.34 27.34 27.34	26.37 26.37 26.37 26.57	26.35							
DIST.PROGRESSIVE PROGETTO							-13.77	-13.27 -13.27 -13.27 -10.27	-3.00		4.99 7.99 7.99	6.37 9.37 9.37 8.37	10.37							
DISTANZA BINARI									-4.00	0.00										

AREA
Scavo 1.09 mq
Rilevato 12.74 mq
Subballast: 1.55 mq
Inerbimento: 1.63 mq
SuperCompattato: 4.07 mq
Stradello: 0.64 mq
Scotico: 8.97 mq
Scavo fossi 1.54 mq
Anticapillare: 0.00

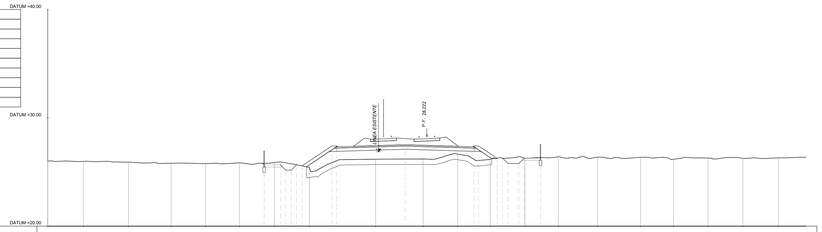

Km 73+250
SEZ. 364

QUOTE TERRENO	25.99	25.98	25.90	25.81	25.77	25.85	25.88	25.43	26.18	26.19	26.64	26.16	26.28	26.42	26.37	26.36	26.16	26.29	26.25	26.30
DIST. PROGRESSIVE TERRENO	-35.00	-31.71	-27.95	-23.62	-20.44	-17.31	-14.00	-10.85	-4.73	-0.28	2.84	5.85	9.05	12.14	15.74	19.73	22.77	25.95	29.17	32.46
QUOTE PROGETTO							25.65 25.66 25.76 25.86	27.40 27.40 27.40	27.51		27.32 27.32 27.32	26.25 26.25 25.78 25.28	26.27							
DIST.PROGRESSIVE PROGETTO							-15.03 -13.03 -12.03 -11.03	-8.77 -5.77 -5.77 -2.77	-3.00		4.36 7.36 7.36	6.69 9.69 7.49 8.69	10.49							
DISTANZA BINARI									-4.00	0.00										

AREA
Scavo 0.64 mq
Rilevato 10.86 mq
Subballast: 1.55 mq
Inerbimento: 1.55 mq
SuperCompattato: 4.07 mq
Stradello: 0.64 mq
Scotico: 8.47 mq
Scavo fossi 1.31 mq
Anticapillare: 8.23

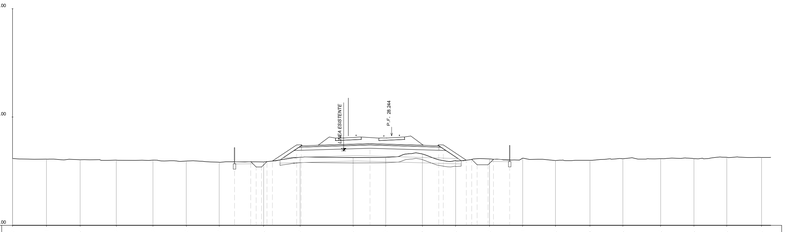

Km 73+150
SEZ. 362

QUOTE TERRENO	26.17	26.11	26.05	26.02	26.02	25.93	25.83	25.85	26.28	26.26	26.27	26.59	25.98	26.13	26.21	25.98	26.00	26.15	26.15	26.15	26.28	26.26
DIST. PROGRESSIVE TERRENO	-35.00	-31.87	-28.78	-25.42	-22.03	-18.96	-15.92	-11.82	-6.46	-3.55	-0.54	2.84	5.91	9.03	12.19	15.13	18.31	21.34	24.64	27.91	30.94	34.15
QUOTE PROGETTO							25.87	25.86 25.86 25.86 25.86	27.54		27.34 27.34 27.34	26.05 26.05 25.59 26.09	26.06									
DIST.PROGRESSIVE PROGETTO							-14.51	-13.01 -12.01 -12.01 -11.01	-3.00		4.36 7.36 7.36	6.69 9.69 7.49 8.39	10.89									
DISTANZA BINARI									-4.00	0.00												

AREA
Scavo 1.11 mq
Rilevato 12.85 mq
Subballast: 1.55 mq
Inerbimento: 1.63 mq
SuperCompattato: 4.07 mq
Stradello: 0.64 mq
Scotico: 8.75 mq
Scavo fossi 1.49 mq
Anticapillare: 0.00

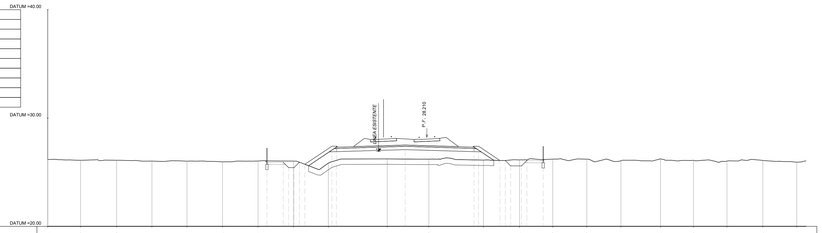

Km 73+300
SEZ. 365

QUOTE TERRENO	26.17	26.09	26.10	26.02	26.01	25.95	26.03	26.02	25.83	26.23	26.20	26.11	26.13	26.20	26.19	26.04	26.03	26.10	26.02	26.08	25.91
DIST. PROGRESSIVE TERRENO	-35.00	-31.96	-28.64	-25.38	-22.15	-18.87	-15.59	-12.31	-6.09	-3.86	0.19	5.22	8.65	11.62	14.77	17.82	21.07	24.61	27.70	31.02	34.15
QUOTE PROGETTO							25.90	25.92 25.92 25.92 25.92	27.31 27.31 27.31		27.50	27.31 27.31 27.31	26.06 26.06 25.58 26.08	26.06								
DIST.PROGRESSIVE PROGETTO							-14.77	-13.27 -12.27 -12.27 -11.27	-4.99 -7.99 -6.99 -6.99	-3.00		4.36 7.36 4.36	6.74 9.74 7.74 8.24	10.74								
DISTANZA BINARI									-4.00	0.00												

AREA
Scavo 0.45 mq
Rilevato 8.54 mq
Subballast: 1.55 mq
Inerbimento: 1.20 mq
SuperCompattato: 4.07 mq
Stradello: 0.64 mq
Scotico: 7.95 mq
Scavo fossi 1.34 mq
Anticapillare: 7.78

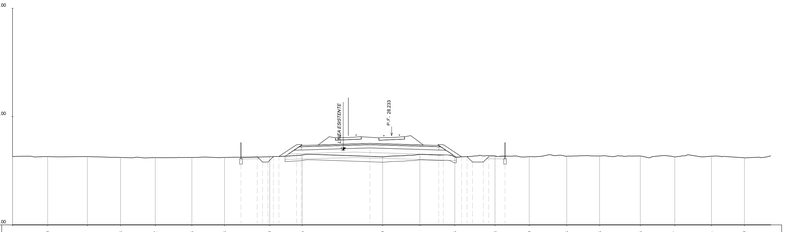

Km 73+200
SEZ. 363

QUOTE TERRENO	26.31	26.30	26.31	26.23	26.22	26.23	26.33	26.29	26.45	26.29	26.51	26.26	26.38	26.30	26.33	26.36	26.36	26.27	26.34	26.19
DIST. PROGRESSIVE TERRENO	-35.00	-31.78	-28.69	-25.62	-22.62	-18.44	-15.43	-11.88	-6.25	-0.83	2.06	5.83	9.54	12.73	16.16	19.20	22.05	26.14	29.53	32.66
QUOTE PROGETTO								26.29 25.80 25.80 25.80	27.51 27.51 27.51	27.02		27.23 27.23 27.23	26.29 25.31 25.81 25.81	26.29								
DIST.PROGRESSIVE PROGETTO								-13.91 -12.91 -12.91 -10.91	-4.75 -7.75 -7.75	-3.00		4.36 7.36 7.36	6.46 9.46 8.46 8.96	10.46								
DISTANZA BINARI									-4.00	0.00												

AREA
Scavo 1.34 mq
Rilevato 10.97 mq
Subballast: 1.55 mq
Inerbimento: 1.56 mq
SuperCompattato: 4.07 mq
Stradello: 0.64 mq
Scotico: 8.55 mq
Scavo fossi 1.58 mq
Anticapillare: 8.30

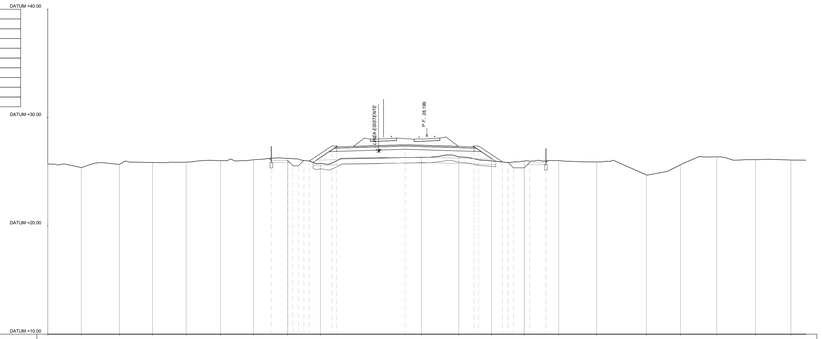

Km 73+350
SEZ. 366

QUOTE TERRENO	25.71	25.39	25.68	25.86	25.89	26.02	26.10	26.24	25.78	26.52	26.35	26.03	25.98	26.04	25.90	24.71	25.64	26.07	26.12	26.08
DIST. PROGRESSIVE TERRENO	-35.00	-31.91	-28.39	-25.33	-22.23	-19.04	-16.01	-12.84	-6.93	-0.51	2.94	5.97	8.98	12.17	15.68	20.27	23.41	26.77	30.34	33.61
QUOTE PROGETTO								26.03 25.55 25.55 25.55	27.30 27.30 27.30	27.49		27.30 27.30 27.30	25.90 25.90 25.36 26.36	25.84								
DIST.PROGRESSIVE PROGETTO								-14.36 -12.36 -12.36 -10.36	-4.70 -7.70 -7.70 -6.70	-3.00		4.36 7.36 7.36	6.69 7.69 8.49 8.69	10.99								
DISTANZA BINARI									-4.00	0.00												

COMMITTENTE:

RFI RETE FERROVIARIA ITALIANA
GRUPPO FERROVIE DELLO STATO ITALIANE

PROGETTAZIONE:

ITALFERR
GRUPPO FERROVIE DELLO STATO ITALIANE

CUP: J84H17000930009

U.O. INFRASTRUTTURE NORD

PROGETTO DEFINITIVO

RADDOPPIO LINEA CODOGNO - CREMONA - MANTOVA
TRATTA PIADENA - MANTOVA

CORPO STRADALE FERROVIARIO
Sezioni trasversali - Tav. 62/116

SCALA: 1:200

COMMESSA	LOTTO	FASE	ENTE	TIPO DOC.	OPERA/DISCIPLINA	PROGR.	REV.
NM25	03	D	26	W9	CS0000	062	A

Rev.	Descrizione	Redatto	Data	Verificato	Data	Approvato	Data	Autorizzato Data
A	Emissione Esecutiva	G. Cassa	Aprile 2020	J. Matrangi	Aprile 2020	M. Bertagnin	Aprile 2020	

File: NM2503D26W9CS0000062A

n. Elab.: