Km 73+700
SEZ. 373

AREA
Scavo 0.81 mq
Rilevato 13.49 mq
SubBallast: 1.52 mq
Inerbimento: 1.26 mq
SuperCompattato: 3.73 mq
Stradello: 0.64 mq
Scotico: 8.88 mq
Scavo fossi 1.52 mq
Anticapillare: 8.55

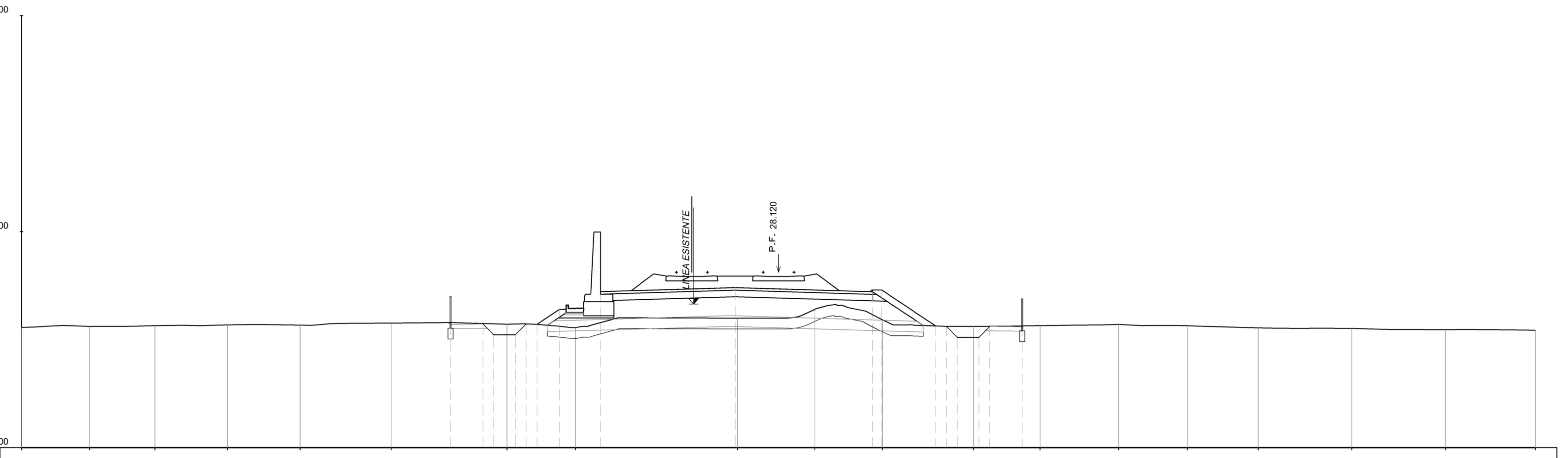

QUOTE TERRENO	25.57 25.62 25.65 25.69 25.67 25.77 25.72 25.56 26.00 26.40 25.92 25.62 25.65 25.71 25.65 25.55 25.53 25.47 25.44
DIST. PROGRESSIVE TERRENO	-35.00 -31.86 -28.84 -25.50 -22.12 -17.91 -12.56 -9.39 -1.89 1.68 4.80 9.02 12.11 15.74 18.91 22.19 26.52 30.86 35.00
QUOTE PROGETTO	25.71 25.73 25.23 25.23 25.73 25.71 26.40 27.22 27.41 27.22 27.30 25.63 25.61 25.11 25.11 25.61 25.60
DIST.PROGRESSIVE PROGETTO	-15.17 -13.67 -13.17 -12.17 -11.67 -11.17 -10.12 -8.22 -2.00 4.35 4.77 7.27 7.77 8.27 9.27 9.77 11.27
DISTANZA BINARI	-4.00 0.00

Km 73+750
SEZ. 374

AREA
Scavo 0.71 mq
Rilevato 17.04 mq
SubBallast: 1.52 mq
Inerbimento: 1.36 mq
SuperCompattato: 3.73 mq
Stradello: 0.64 mq
Scotico: 8.97 mq
Scavo fossi 1.54 mq
Anticapillare: 8.72

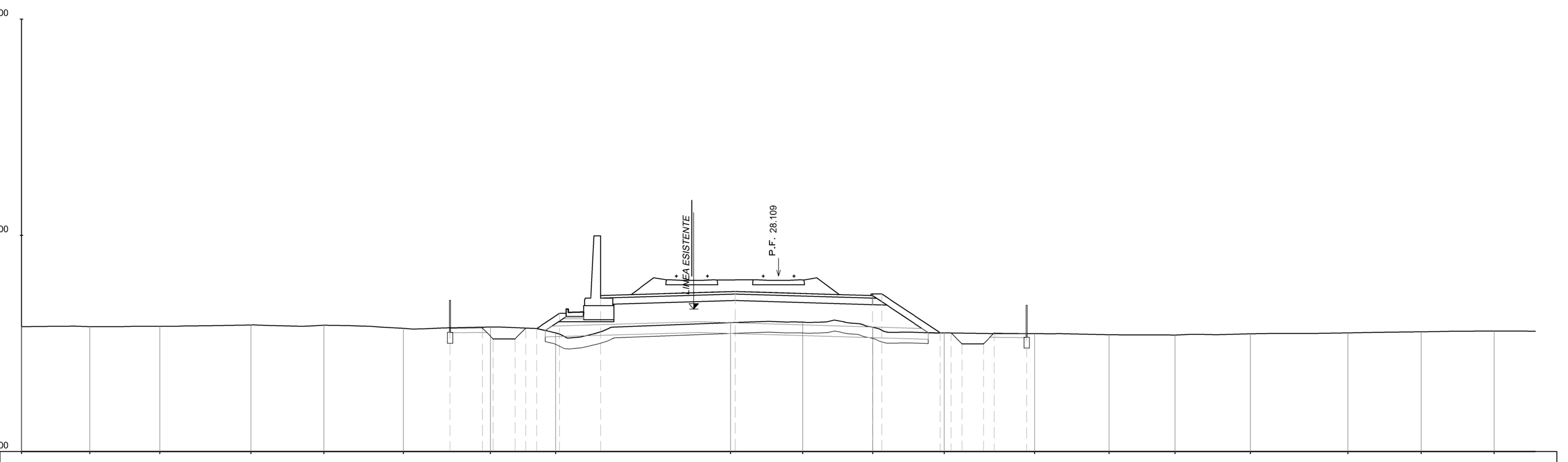

QUOTE TERRENO	25.77 25.77 25.79 25.85 25.84 25.70 25.75 25.48 25.96 25.99 25.75 25.49 25.45 25.40 25.39 25.44 25.49 25.54 25.57
DIST. PROGRESSIVE TERRENO	-35.00 -31.86 -28.62 -24.40 -21.02 -17.35 -13.33 -10.30 -2.21 1.11 4.36 7.67 11.84 15.29 18.34 21.83 26.35 29.72 33.10
QUOTE PROGETTO	25.69 25.70 25.20 25.20 25.70 25.68 26.39 27.21 27.40 27.21 27.29 25.48 25.48 24.98 24.98 25.48 25.47
DIST.PROGRESSIVE PROGETTO	-15.19 -13.69 -13.19 -12.19 -11.69 -11.19 -10.12 -8.22 -2.00 4.35 4.77 7.48 7.98 8.48 9.48 9.98 11.48
DISTANZA BINARI	-4.00 0.00

Km 73+800
SEZ. 375

AREA
Scavo 0.41 mq
Rilevato 17.07 mq
SubBallast: 1.52 mq
Inerbimento: 1.38 mq
SuperCompattato: 3.73 mq
Stradello: 0.64 mq
Scotico: 8.99 mq
Scavo fossi 1.56 mq
Anticapillare: 8.70

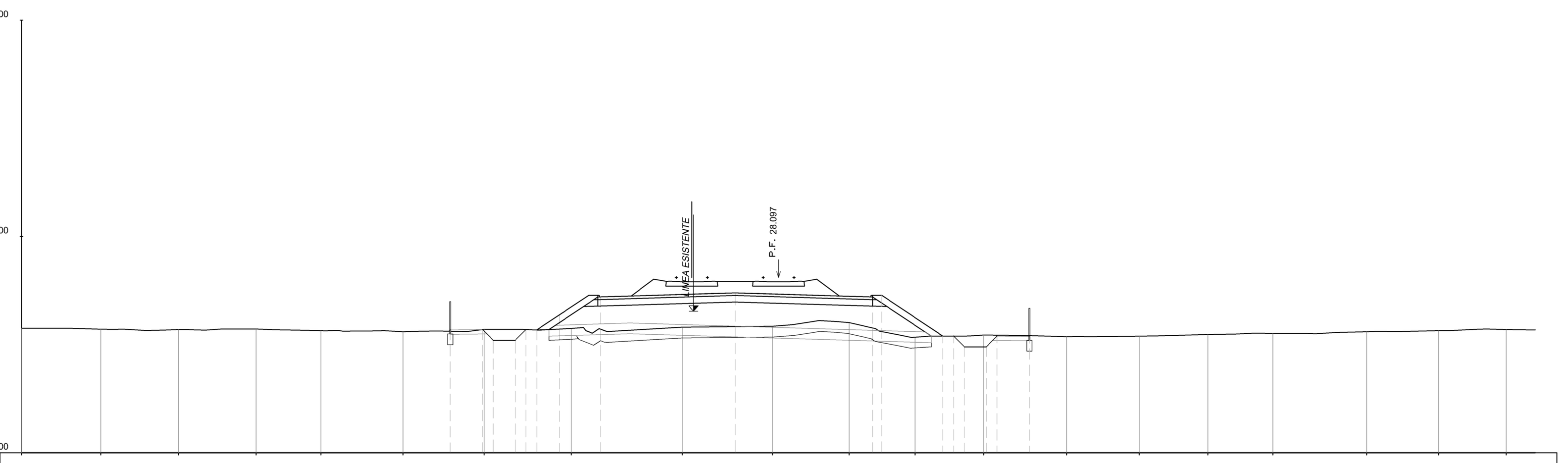

QUOTE TERRENO	25.76 25.71 25.69 25.72 25.65 25.60 25.70 25.75 25.80 25.85 26.01 25.34 25.44 25.37 25.39 25.46 25.52 25.59 25.64 25.70
DIST. PROGRESSIVE TERRENO	-35.00 -31.34 -27.75 -24.16 -21.16 -17.36 -13.62 -9.58 -4.45 -0.28 3.27 6.33 9.49 13.33 16.69 19.86 22.87 27.21 30.53 33.66
QUOTE PROGETTO	25.68 25.69 25.19 25.19 25.69 25.68 26.38 27.20 27.39 27.20 27.28 25.39 25.39 24.89 24.89 25.39 25.38
DIST.PROGRESSIVE PROGETTO	-15.18 -13.68 -13.18 -12.18 -11.68 -11.18 -10.12 -8.22 -2.00 4.35 4.77 7.60 8.10 8.60 9.60 10.10 11.60
DISTANZA BINARI	-4.00 0.00

Km 73+850
SEZ. 376

AREA
Scavo 0.92 mq
Rilevato 19.63 mq
SubBallast: 1.52 mq
Inerbimento: 1.55 mq
SuperCompattato: 3.73 mq
Stradello: 0.64 mq
Scotico: 9.32 mq
Scavo fossi 1.65 mq
Anticapillare: 8.98

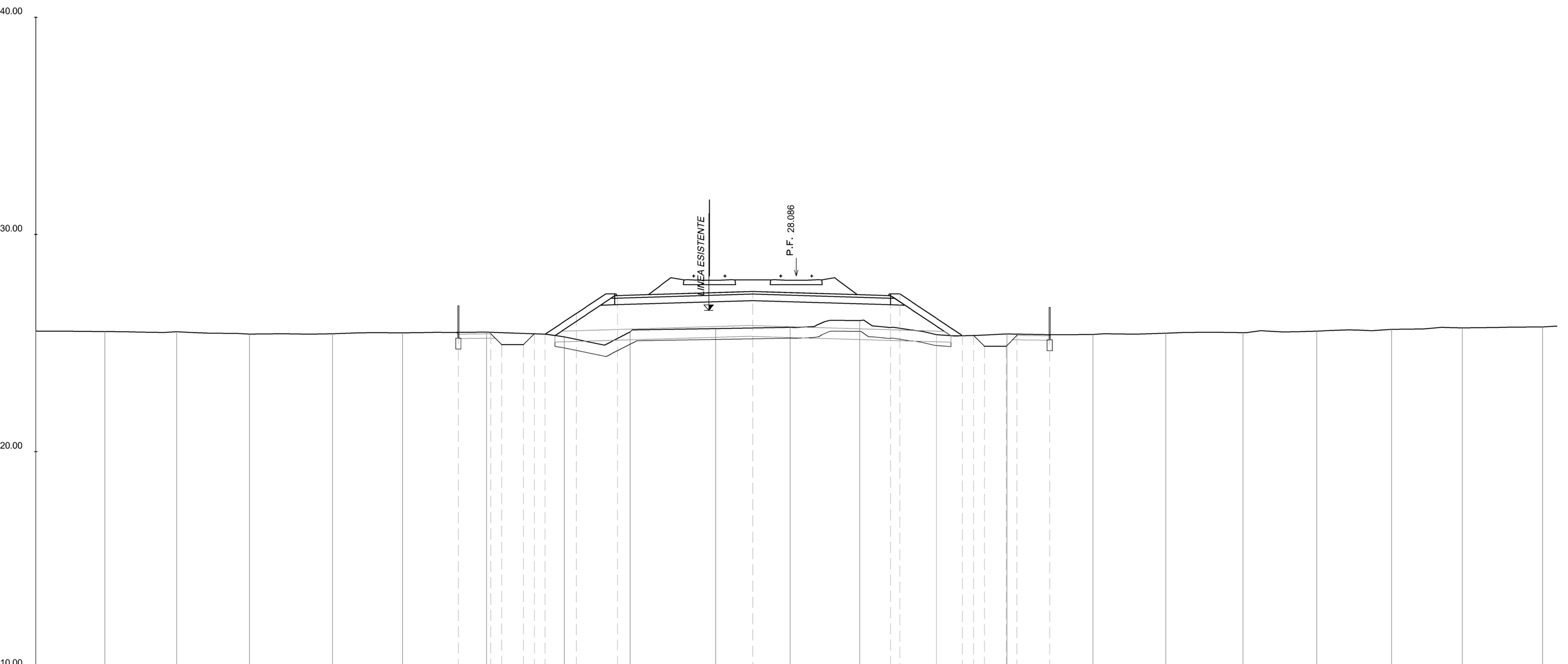

QUOTE TERRENO	25.56 25.53 25.52 25.41 25.43 25.47 25.51 25.29 25.51 25.67 25.73 26.04 25.39 25.42 25.40 25.46 25.48 25.55 25.64 25.70 25.75
DIST. PROGRESSIVE TERRENO	-35.00 -31.82 -28.52 -25.16 -21.34 -18.12 -14.26 -10.67 -7.65 -3.71 -0.28 2.92 6.45 9.70 13.65 17.00 20.56 23.95 27.40 30.66 34.35
QUOTE PROGETTO	25.41 25.43 24.93 24.93 25.43 25.41 26.37 27.19 27.38 27.19 27.27 25.34 25.35 24.85 24.85 25.35 25.34
DIST.PROGRESSIVE PROGETTO	-15.56 -14.06 -13.56 -12.56 -12.06 -11.56 -10.12 -8.22 -2.00 4.35 4.77 7.66 8.16 8.66 9.66 10.16 11.66
DISTANZA BINARI	-4.00 0.00

Km 73+900
SEZ. 377

AREA
Scavo 0.33 mq
Rilevato 16.85 mq
SubBallast: 1.55 mq
Inerbimento: 1.91 mq
SuperCompattato: 4.07 mq
Stradello: 0.64 mq
Scotico: 9.21 mq
Scavo fossi 1.02 mq
Anticapillare: 8.78

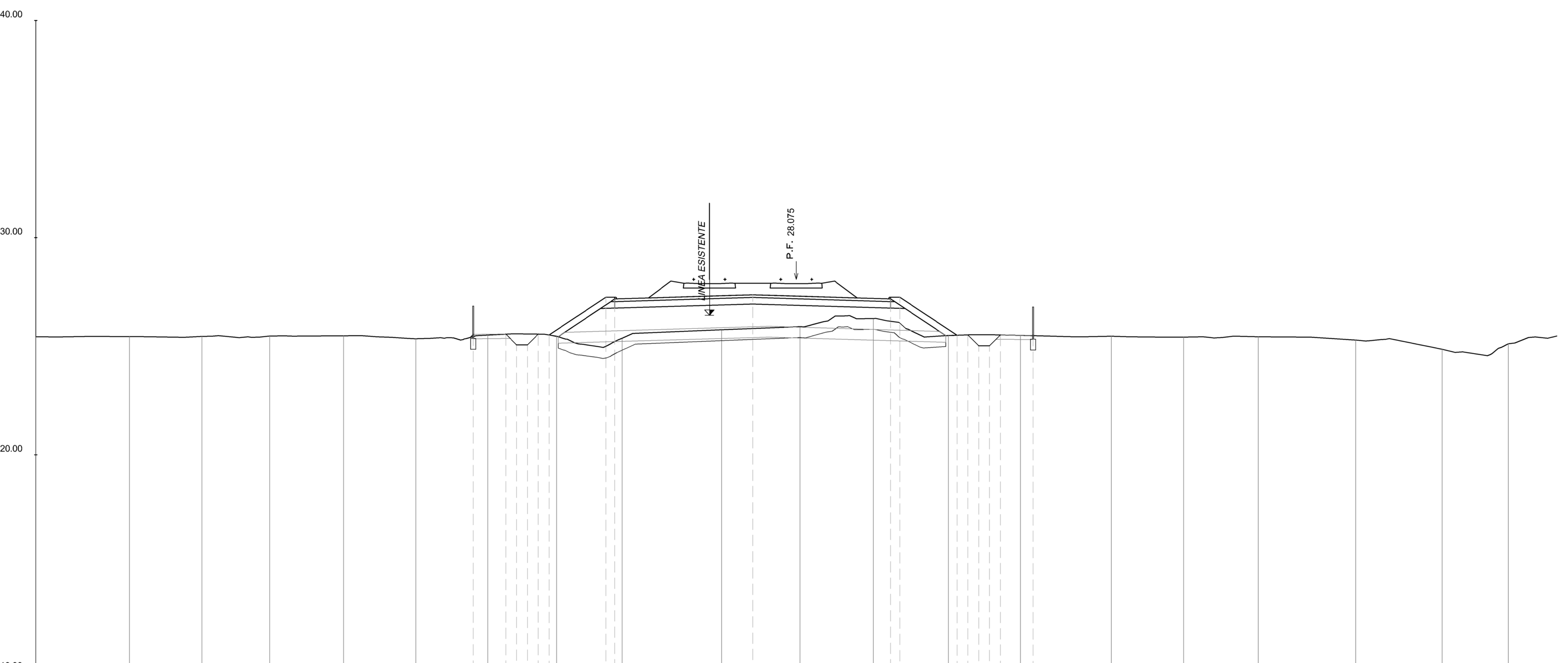

QUOTE TERRENO	25.44 25.44 25.46 25.47 25.48 25.34 25.51 25.46 25.37 25.76 25.90 26.28 25.49 25.50 25.46 25.42 25.44 25.28 24.86 25.12
DIST. PROGRESSIVE TERRENO	-35.00 -30.69 -27.36 -24.23 -20.82 -17.50 -14.20 -11.03 -8.01 -3.43 0.17 3.55 7.00 10.32 14.49 17.82 21.25 25.74 29.73 32.76
QUOTE PROGETTO	25.55 25.56 25.06 25.06 25.56 25.52 27.26 27.18 27.37 27.18 27.26 25.50 25.52 25.02 25.02 25.52 25.51
DIST.PROGRESSIVE PROGETTO	-14.88 -13.38 -12.88 -12.38 -11.88 -11.38 -8.77 -8.35 -2.00 4.35 4.77 7.40 7.90 8.40 8.90 9.40 10.90
DISTANZA BINARI	-4.00 0.00

Km 73+950
SEZ. 378

AREA
Scavo 0.96 mq
Rilevato 18.96 mq
SubBallast: 1.55 mq
Inerbimento: 2.04 mq
SuperCompattato: 4.07 mq
Stradello: 0.64 mq
Scotico: 9.30 mq
Scavo fossi 1.11 mq
Anticapillare: 8.98

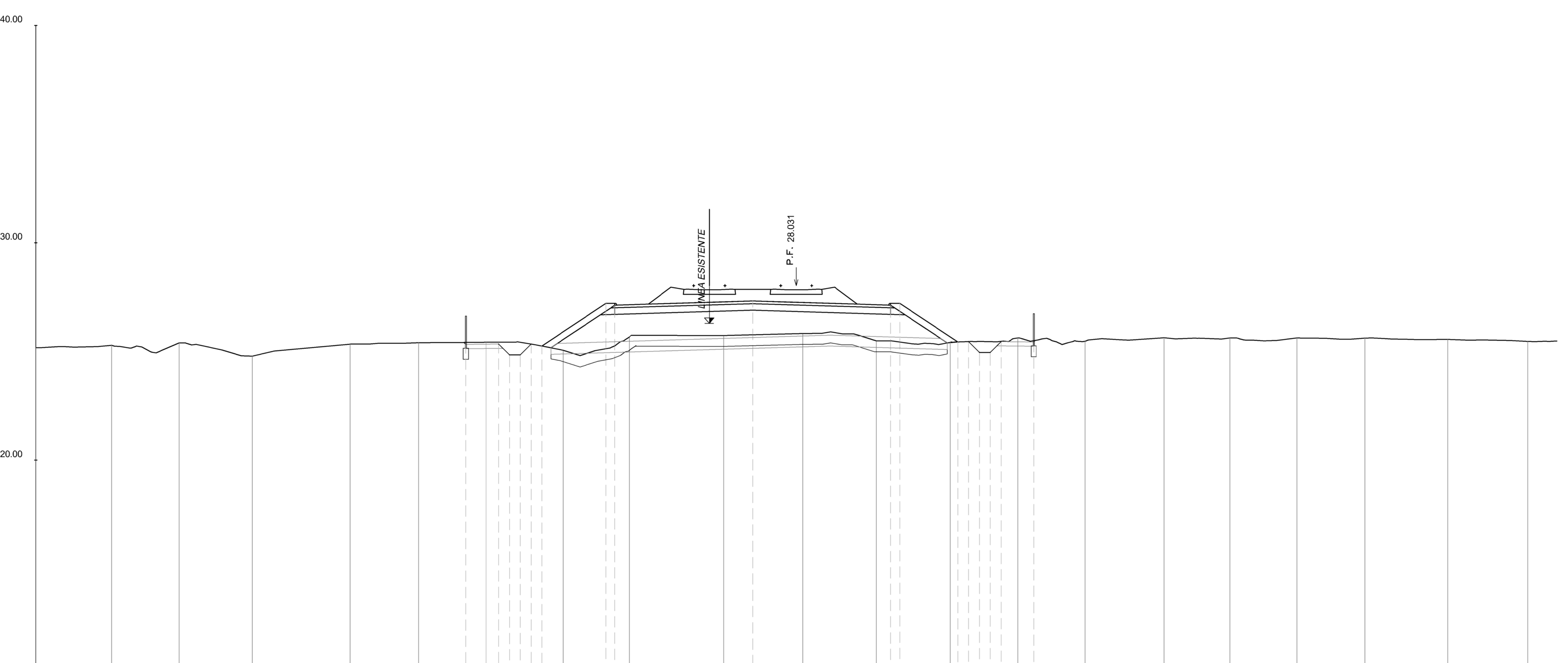

QUOTE TERRENO	25.17 25.28 25.39 24.79 25.34 25.40 25.43 25.06 25.67 25.73 25.83 25.49 25.42 25.62 25.47 25.63 25.63 25.62 25.62 25.56 25.46
DIST. PROGRESSIVE TERRENO	-35.00 -31.50 -28.40 -25.03 -20.53 -17.37 -14.28 -10.73 -7.69 -3.34 0.30 3.68 7.09 10.21 13.28 16.93 19.95 23.04 26.17 29.98 33.67
QUOTE PROGETTO	25.33 25.34 24.84 24.84 25.34 25.25 27.21 27.13 27.32 27.13 27.21 25.44 25.46 24.96 24.96 25.46 25.44
DIST.PROGRESSIVE PROGETTO	-15.21 -13.71 -13.21 -12.71 -12.21 -11.71 -8.77 -8.35 -2.00 4.35 4.77 7.43 7.93 8.43 8.93 9.43 10.93
DISTANZA BINARI	-4.00 0.00

COMMITTENTE:

RFI RETE FERROVIARIA ITALIANA
GRUPPO FERROVIE DELLO STATO ITALIANE

PROGETTAZIONE:

ITALFERR
GRUPPO FERROVIE DELLO STATO ITALIANE

CUP: J84H17000930009

U.O. INFRASTRUTTURE NORD

PROGETTO DEFINITIVO

RADDOPPIO LINEA CODOGNO - CREMONA - MANTOVA
TRATTA PIADENA - MANTOVA

CORPO STRADALE FERROVIARIO
Sezioni trasversali - Tav. 64/116

SCALA: 1:200

COMMESSA	LOTTO	FASE	ENTE	TIPO DOC.	OPERA/DISCIPLINA	PROGR.	REV.
NM25	03	D	26	W9	CS0000	064	B

Rev.	Descrizione	Redatto	Data	Verificato	Data	Approvato	Data	Autorizzato Data
A	Emissione Esecutiva	G. Coppa	Aprile 2020	A.Malcangi	Aprile 2020	M. Berlingieri	Aprile 2020	
B	Revisione interna		Maggio 2020	A.Malcangi	Maggio 2020	M. Berlingieri	Maggio 2020	

File: NM2503D26W9CS000064B

n. Elab.: