| AREA |
|---|
| Scavo 0.75 mq |
| Rilevato 17.42 mq |
| SubBallast: 1.55 mq |
| Inerbimento: 2.13 mq |
| SuperCompattato: 4.07 mq |
| Stradello: 0.64 mq |
| Scotico: 9.49 mq |
| Scavo fossi 1.11 mq |
| Anticapillare: 9.14 |

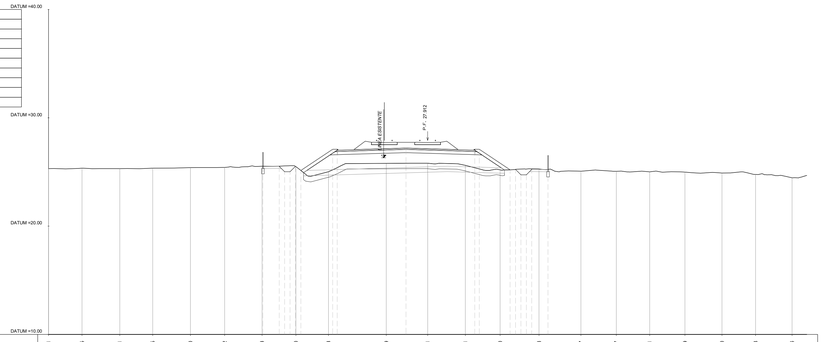


Km 74+000
SEZ. 379

| | | | | | | | | | | | | | | | | | | | | | | | | | |
|---|---|---|---|---|---|---|---|---|---|---|---|---|---|---|---|---|---|---|---|---|---|---|---|---|---|
| QUOTE TERRENO | 30.31 | 30.35 | 30.31 | 30.35 | 30.40 | 30.42 | 30.53 | 30.50 | 30.03 | 29.78 | 29.61 | 29.61 | 29.33 | 32.28 | 32.07 | 30.07 | 30.01 | 34.99 | 34.90 | 34.78 | 34.48 |
| DIST. PROGRESSIVE TERRENO | -35.00 | -31.91 | -28.42 | -25.38 | -21.90 | -18.74 | -15.29 | -12.16 | -9.16 | -3.82 | 0.01 | 3.48 | 6.69 | 10.28 | 14.15 | 17.41 | 20.90 | 23.75 | 27.17 | 30.27 | 33.64 |
| QUOTE PROGETTO | | | | | | | 29.51<br>29.62<br>29.62<br>29.62<br>29.54 | | 27.91<br>27.91<br>27.91 | 27.20 | | 27.50<br>27.50<br>27.50 | | 29.20<br>29.24<br>29.24<br>29.24<br>29.22 | | | | | | | |
| DIST.PROGRESSIVE PROGETTO | | | | | | | -13.21<br>-13.21<br>-13.21<br>-13.21<br>-13.21 | | -4.16<br>-4.16<br>-4.16 | -2.00 | | 4.75<br>4.75<br>4.75 | | 7.41<br>8.91<br>8.91<br>8.91<br>11.11 | | | | | | | |
| DISTANZA BINARI | | | | | | | | | | -4.00 | 0.00 | | | | | | | | | | |

| AREA |
|---|
| Scavo 0.91 mq |
| Rilevato 14.29 mq |
| SubBallast: 1.55 mq |
| Inerbimento: 1.93 mq |
| SuperCompattato: 4.07 mq |
| Stradello: 0.64 mq |
| Scotico: 9.22 mq |
| Scavo fossi 1.12 mq |
| Anticapillare: 0.00 |

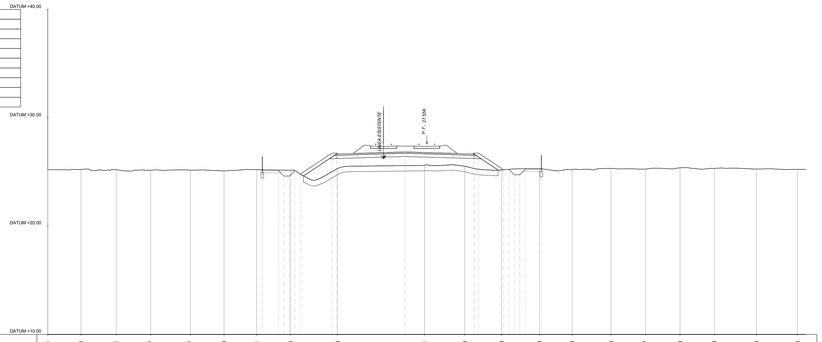


Km 74+150
SEZ. 382

| | | | | | | | | | | | | | | | | | | | | | |
|---|---|---|---|---|---|---|---|---|---|---|---|---|---|---|---|---|---|---|---|---|---|
| QUOTE TERRENO | 29.21 | 29.22 | 29.21 | 29.17 | 29.17 | 29.10 | 29.21 | 29.16 | 29.34 | 29.61 | 29.53 | 29.19 | 29.30 | 29.23 | 29.34 | 29.27 | 29.39 | 29.33 | 29.26 | 29.24 |
| DIST. PROGRESSIVE TERRENO | -35.00 | -31.93 | -28.87 | -25.50 | -21.82 | -18.72 | -15.72 | -12.58 | -8.24 | -0.21 | 3.50 | 6.88 | 10.40 | 13.41 | 16.99 | 20.18 | 23.37 | 26.55 | 30.42 | 34.20 |
| QUOTE PROGETTO | | | | | | | 29.11 | | | 28.85 | | 28.65<br>28.65<br>28.65 | | 29.23 | | | | | | |
| DIST.PROGRESSIVE PROGETTO | | | | | | | -15.19 | | -8.24<br>-8.24<br>-8.24 | -2.00 | | 4.75<br>4.75<br>4.75 | | 10.57 | | | | | | |
| DISTANZA BINARI | | | | | | | | | | -4.00 | 0.00 | | | | | | | | | |

| AREA |
|---|
| Scavo 1.08 mq |
| Rilevato 17.75 mq |
| SubBallast: 1.55 mq |
| Inerbimento: 2.20 mq |
| SuperCompattato: 4.07 mq |
| Stradello: 0.64 mq |
| Scotico: 9.64 mq |
| Scavo fossi 1.28 mq |
| Anticapillare: 9.24 |

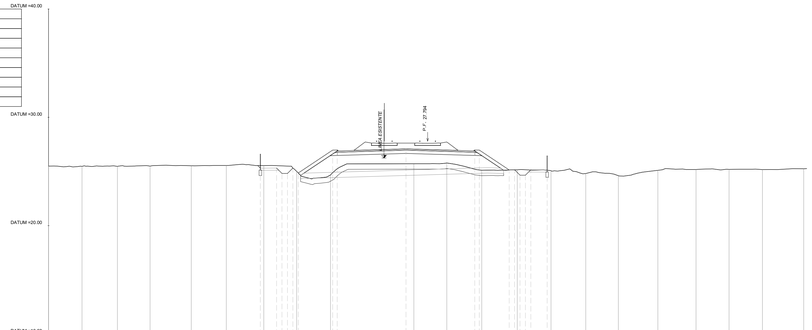


Km 74+050
SEZ. 380

| | | | | | | | | | | | | | | | | | | | | | |
|---|---|---|---|---|---|---|---|---|---|---|---|---|---|---|---|---|---|---|---|---|---|
| QUOTE TERRENO | 25.49 | 25.47 | 25.47 | 25.50 | 25.53 | 25.56 | 25.54 | 25.51 | 24.67 | 25.71 | 25.76 | 25.11 | 25.16 | 25.08 | 24.81 | 24.62 | 25.11 | 25.18 | 25.19 | 25.18 | 25.25 |
| DIST. PROGRESSIVE TERRENO | -35.00 | -31.91 | -28.64 | -25.62 | -21.82 | -18.59 | -15.12 | -12.09 | -6.87 | -1.27 | 1.77 | 4.99 | 8.28 | 11.39 | 14.60 | 17.60 | 21.26 | 24.78 | 27.82 | 30.91 | 34.72 |
| QUOTE PROGETTO | | | | | | | 26.30<br>26.62<br>26.62<br>26.62<br>26.54 | | 26.08<br>26.08<br>26.08 | 27.09 | | 26.88<br>26.88<br>26.88 | 25.14<br>25.62<br>25.62<br>25.62<br>25.14 | | | | | | | | |
| DIST.PROGRESSIVE PROGETTO | | | | | | | -15.44<br>-13.44<br>-13.44<br>-13.44<br>-13.44 | | -6.87<br>-6.87<br>-6.87 | -2.00 | | 4.75<br>4.75<br>4.75 | 7.53<br>8.03<br>8.03<br>8.03<br>9.53 | 11.03 | | | | | | | |
| DISTANZA BINARI | | | | | | | | | | -4.00 | 0.00 | | | | | | | | | | |

| AREA |
|---|
| Scavo 0.39 mq |
| Rilevato 9.41 mq |
| SubBallast: 1.55 mq |
| Inerbimento: 1.52 mq |
| SuperCompattato: 4.07 mq |
| Stradello: 0.64 mq |
| Scotico: 8.41 mq |
| Scavo fossi 0.99 mq |
| Anticapillare: 8.22 |

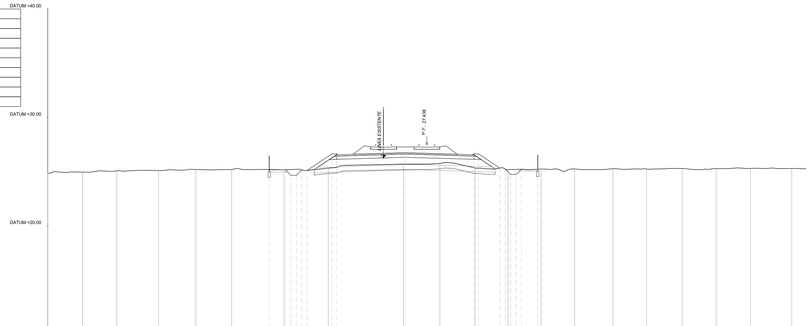


Km 74+200
SEZ. 383

| | | | | | | | | | | | | | | | | | | | | | |
|---|---|---|---|---|---|---|---|---|---|---|---|---|---|---|---|---|---|---|---|---|---|
| QUOTE TERRENO | 24.85 | 24.94 | 25.06 | 25.09 | 25.18 | 25.17 | 25.16 | 25.31 | 25.68 | 25.75 | 25.32 | 25.17 | 25.22 | 25.24 | 25.26 | 25.23 | 25.27 | 25.26 | 25.28 | 25.28 |
| DIST. PROGRESSIVE TERRENO | -35.00 | -31.80 | -28.83 | -24.78 | -21.34 | -18.02 | -13.19 | -9.11 | -2.17 | 1.20 | 4.45 | 7.50 | 10.54 | 13.84 | 17.18 | 20.28 | 23.57 | 26.70 | 29.88 | 33.69 |
| QUOTE PROGETTO | | | | | | | 25.13<br>25.62<br>25.62<br>25.62<br>25.62 | | 26.73 | | 26.62<br>26.62<br>26.62 | 31.11<br>29.23<br>29.23<br>29.23<br>29.23 | 25.21 | | | | | | | | |
| DIST.PROGRESSIVE PROGETTO | | | | | | | -14.46<br>-13.22<br>-13.22<br>-13.22<br>-13.22 | | -8.52<br>-8.52<br>-8.52 | -2.00 | | 4.75<br>4.75<br>4.75 | 6.73<br>7.23<br>7.23<br>7.23<br>8.73 | 10.23 | | | | | | | |
| DISTANZA BINARI | | | | | | | | | | -4.00 | 0.00 | | | | | | | | | | |

| AREA |
|---|
| Scavo 1.08 mq |
| Rilevato 18.54 mq |
| SubBallast: 1.55 mq |
| Inerbimento: 2.27 mq |
| SuperCompattato: 4.07 mq |
| Stradello: 0.64 mq |
| Scotico: 9.78 mq |
| Scavo fossi 1.23 mq |
| Anticapillare: 9.34 |

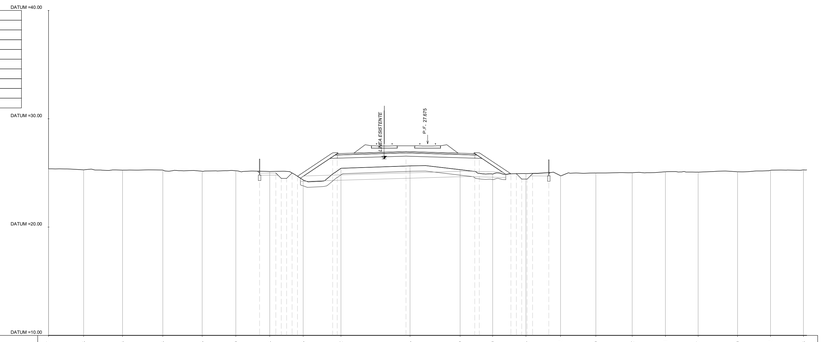


Km 74+100
SEZ. 381

| | | | | | | | | | | | | | | | | | | | | | |
|---|---|---|---|---|---|---|---|---|---|---|---|---|---|---|---|---|---|---|---|---|---|
| QUOTE TERRENO | 25.37 | 25.28 | 25.26 | 25.26 | 25.15 | 25.20 | 25.13 | 24.35 | 25.42 | 25.65 | 25.29 | 24.89 | 24.93 | 24.74 | 24.99 | 25.02 | 25.11 | 25.07 | 25.10 | 25.24 | 25.28 |
| DIST. PROGRESSIVE TERRENO | -35.00 | -31.78 | -28.17 | -24.48 | -20.81 | -17.71 | -14.57 | -11.49 | -6.01 | -1.63 | 2.99 | 6.01 | 9.08 | 12.27 | 15.53 | 18.89 | 21.94 | 24.97 | 28.61 | 31.65 | 34.70 |
| QUOTE PROGETTO | | | | | | | 26.98<br>26.98<br>26.98<br>26.98<br>26.98 | | 26.98<br>26.98<br>26.98 | 26.97 | | 26.88<br>26.88<br>26.88 | 24.91<br>25.41<br>25.41<br>25.41<br>24.91 | 24.91 | | | | | | | |
| DIST.PROGRESSIVE PROGETTO | | | | | | | -15.52<br>-14.02<br>-14.02<br>-14.02<br>-14.02 | | -6.01<br>-6.01<br>-6.01 | -2.00 | | 4.75<br>4.75<br>4.75 | 7.66<br>8.16<br>8.16<br>8.16<br>9.66 | 11.16 | | | | | | | |
| DISTANZA BINARI | | | | | | | | | | -4.00 | 0.00 | | | | | | | | | | |

| AREA |
|---|
| Scavo 0.42 mq |
| Rilevato 10.60 mq |
| SubBallast: 1.55 mq |
| Inerbimento: 1.59 mq |
| SuperCompattato: 4.07 mq |
| Stradello: 0.64 mq |
| Scotico: 8.73 mq |
| Scavo fossi 0.86 mq |
| Anticapillare: 8.37 |

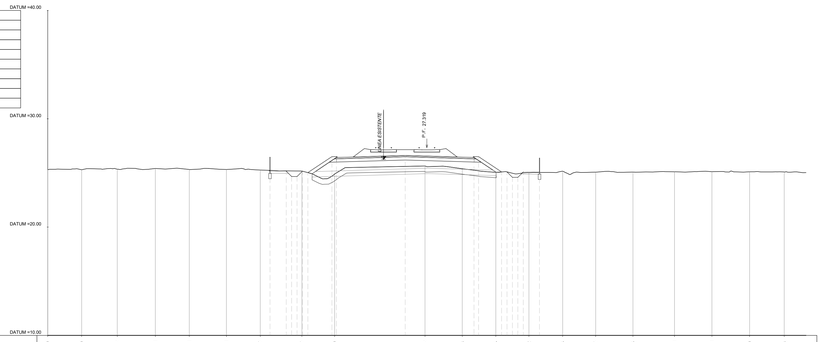


Km 74+250
SEZ. 384

| | | | | | | | | | | | | | | | | | | | | | |
|---|---|---|---|---|---|---|---|---|---|---|---|---|---|---|---|---|---|---|---|---|---|
| QUOTE TERRENO | 25.29 | 25.29 | 25.34 | 25.41 | 25.31 | 25.31 | 25.27 | 25.17 | 24.90 | 25.64 | 25.38 | 25.05 | 25.02 | 25.16 | 25.07 | 25.08 | 25.11 | 25.11 | 25.10 | 25.08 | |
| DIST. PROGRESSIVE TERRENO | -35.00 | -31.86 | -28.59 | -25.07 | -21.94 | -18.51 | -15.39 | -11.53 | -6.52 | -0.17 | 3.26 | 6.36 | 9.42 | 12.54 | 15.58 | 19.03 | 22.86 | 26.31 | 29.79 | 32.98 | |
| QUOTE PROGETTO | | | | | | | 25.14 | 25.56<br>25.56<br>25.56<br>25.56<br>25.56 | 25.56<br>25.56<br>25.56 | 26.61 | | 25.56<br>25.56<br>25.56 | 25.05<br>25.05<br>25.05<br>25.05<br>25.05 | 25.07 | | | | | | | |
| DIST.PROGRESSIVE PROGETTO | | | | | | | -14.49<br>-12.99<br>-12.99<br>-12.99<br>-12.99 | -8.52<br>-8.52<br>-8.52 | -2.00 | | 4.75<br>4.75<br>4.75 | 6.90<br>7.40<br>7.40<br>7.40<br>8.90 | 10.40 | | | | | | | | |
| DISTANZA BINARI | | | | | | | | | | -4.00 | 0.00 | | | | | | | | | | |

COMMITTENTE:

RFI RETE FERROVIARIA ITALIANA
GRUPPO FERROVIE DELLO STATO ITALIANE

PROGETTAZIONE:

ITALFERR
GRUPPO FERROVIE DELLO STATO ITALIANE

**CUP: J84H17000930009**

**U.O. INFRASTRUTTURE NORD**

**PROGETTO DEFINITIVO**

# RADDOPPIO LINEA CODOGNO - CREMONA - MANTOVA
# TRATTA PIADENA - MANTOVA

CORPO STRADALE FERROVIARIO
Sezioni trasversali - Tav. 65/116

SCALA: 1:200

| COMMESSA | LOTTO | FASE | ENTE | TIPO DOC. | OPERA/DISCIPLINA | PROGR. | REV. |
|---|---|---|---|---|---|---|---|
| NM25 | 03 | D | 26 | W9 | CS0000 | 065 | A |

| Rev. | Descrizione | Redatto | Data | Verificato | Data | Approvato | Data | Autorizzato Data |
|---|---|---|---|---|---|---|---|---|
| A | Emissione Esecutiva | G. Cuzzer | Aprile 2020 | A.Malacrap | Aprile 2020 | M. Bertolaso | Aprile 2020 | |

File: NM2503D26W9CS0000065A

n. Elab.: