AREA
Scavo 1.07 mq
Rilevato 15.89 mq
SubBallast: 1.52 mq
Inerbimento: 1.28 mq
SuperCompattato: 3.73 mq
Stradello: 0.64 mq
Scotico: 9.14 mq
Scavo fossi 1.65 mq
Anticapillare: 8.64

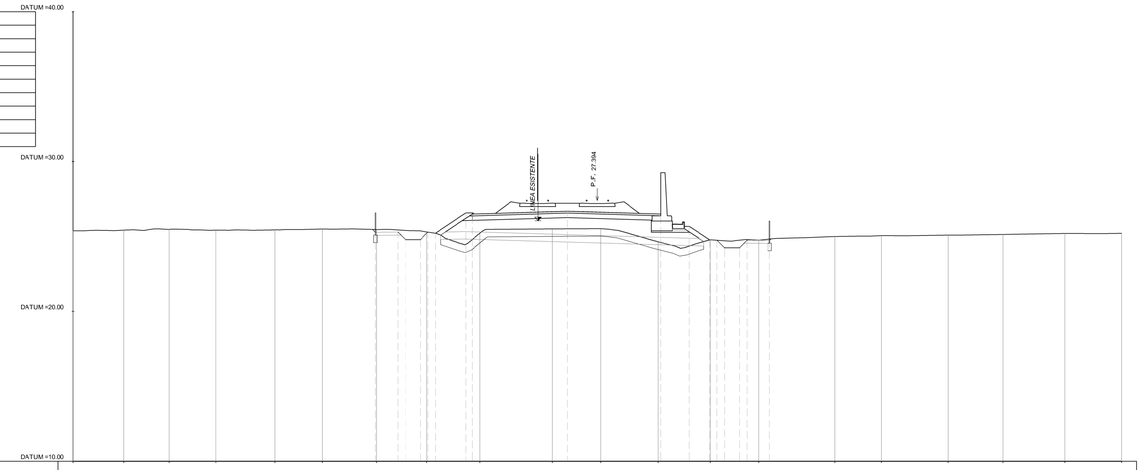

Km 74+600
SEZ. 391

QUOTE TERRENO	25.39	25.42	25.48	25.42	25.44	25.50	25.47	25.30	25.22	25.51	25.53	24.64	24.78	24.76	25.00	25.06	25.09	25.13	25.20	25.21
DIST. PROGRESSIVE TERRENO	-35.00	-31.62	-28.56	-25.46	-21.52	-18.34	-14.73	-11.38	-7.84	-3.61	0.23	4.05	7.54	10.77	15.65	18.96	22.41	27.07	31.31	35.00
QUOTE PROGETTO							25.29 25.29 25.29 25.22 25.22 25.22	25.08 25.08		25.69		26.50 26.50	25.68 25.68 25.75 25.75 25.75 25.75	24.73						
DIST.PROGRESSIVE PROGETTO							-14.61 -13.31 -12.61 -11.61 -10.61 -10.61	-8.77 -8.35		-2.00		4.22	6.14 7.54 8.00 8.80 9.50 10.00	11.50						
DISTANZA BINARI										-4.00	0.00									

AREA
Scavo 1.55 mq
Rilevato 3.06 mq
SubBallast: 1.55 mq
Inerbimento: 0.71 mq
SuperCompattato: 3.50 mq
Stradello: 0.64 mq
Scotico: 6.06 mq
Scavo fossi 1.14 mq
Anticapillare: 0.00

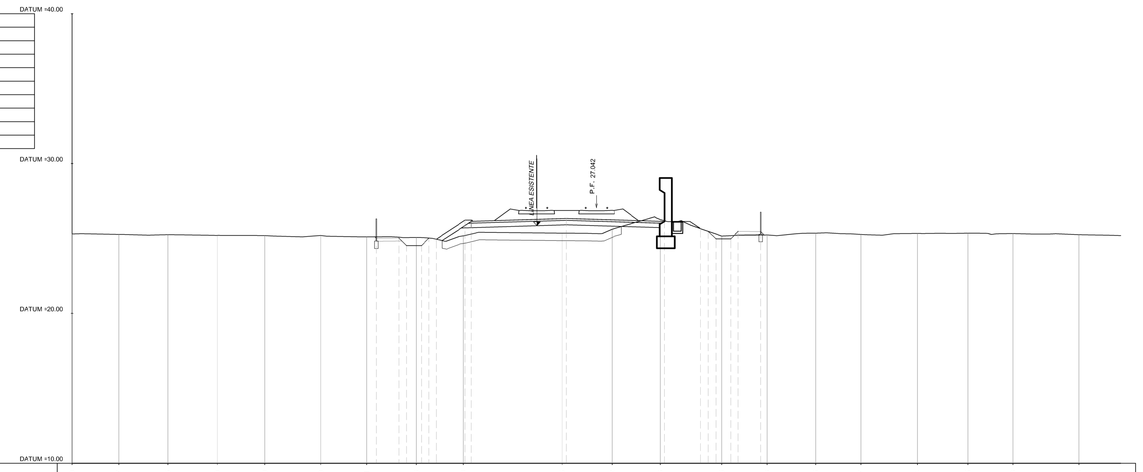

Km 74+750
SEZ. 394

QUOTE TERRENO	25.30	25.27	25.29	25.20	25.20	25.20	25.11	25.06	25.18		25.35	25.62	26.26		25.16	25.23	25.35	25.27	25.34	25.35	25.33		25.29		
DIST. PROGRESSIVE TERRENO	-35.00	-31.86	-28.60	-25.31	-22.14	-18.41	-15.34	-12.02	-8.87		-2.28	1.04	4.26		8.37	11.39	14.64	17.66	21.42	24.60	27.81		31.20		
QUOTE PROGETTO							25.01 25.01 25.01 25.01 25.01 25.01	26.11 26.11			26.33		26.14		25.48 25.48 25.48 25.48 25.48 25.48	25.45									
DIST.PROGRESSIVE PROGETTO							-14.68 -13.19 -12.68 -11.68 -10.68 -10.68	-8.87 -8.35		-2.00			4.53		6.97 7.47 7.97 8.97 9.47 9.47	10.97									
DISTANZA BINARI										-4.00	0.00														

AREA
Scavo 1.06 mq
Rilevato 18.87 mq
SubBallast: 1.55 mq
Inerbimento: 1.06 mq
SuperCompattato: 3.90 mq
Stradello: 0.64 mq
Scotico: 10.33 mq
Scavo fossi 1.56 mq
Anticapillare: 9.96

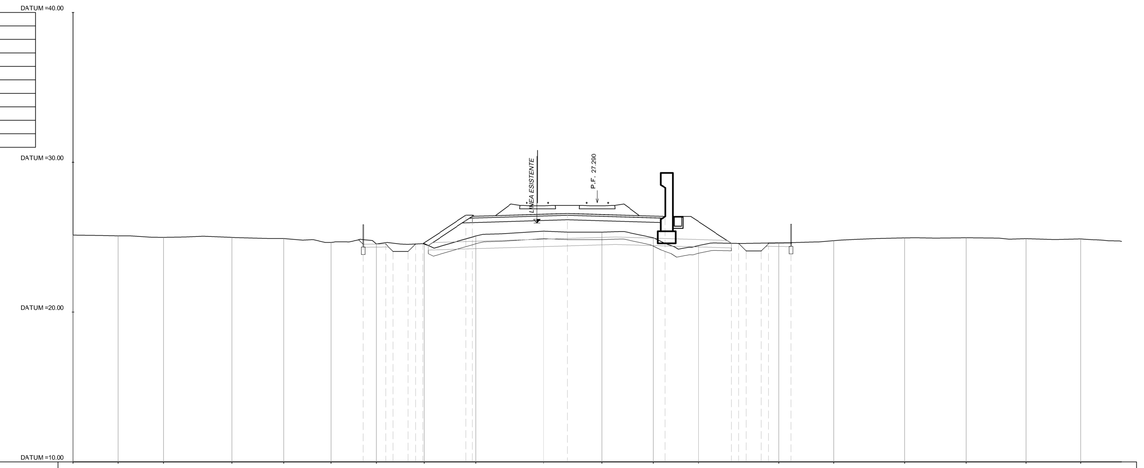

Km 74+650
SEZ. 392

QUOTE TERRENO	25.14	25.09	24.99	24.98	24.91	24.65	24.55	24.37	25.06	26.41	25.33	24.96	24.44	24.62	24.77	24.95	24.96	24.90	24.88	
DIST. PROGRESSIVE TERRENO	-35.00	-31.99	-28.98	-24.41	-20.94	-17.78	-14.75	-11.54	-8.11	-3.59	0.30	3.74	6.74	12.11	15.77	20.80	24.62	28.60	32.28	
QUOTE PROGETTO							24.63 24.63 24.63 24.63 24.63 24.63	26.47 26.56		26.59		26.39		26.56 26.56 26.56 26.56 26.56 26.56	24.57					
DIST.PROGRESSIVE PROGETTO							-15.63 -14.13 -13.63 -12.63 -11.63 -11.63	-8.77 -8.35		-2.00		4.53		8.94 9.44 9.94 10.94 11.44 11.44	12.94					
DISTANZA BINARI										-4.00	0.00									

AREA
Scavo 1.23 mq
Rilevato 2.18 mq
SubBallast: 1.55 mq
Inerbimento: 0.15 mq
SuperCompattato: 3.90 mq
Stradello: 0.64 mq
Scotico: 4.74 mq
Scavo fossi 1.19 mq
Anticapillare: 0.00

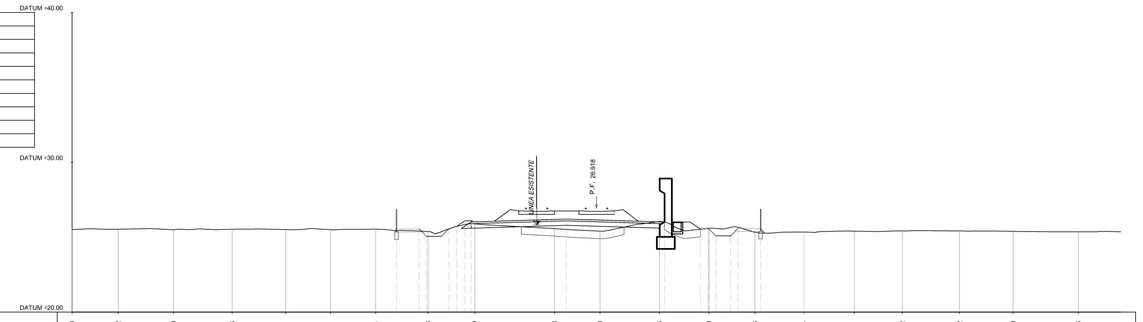

Km 74+800
SEZ. 395

QUOTE TERRENO	25.50	25.52	25.50	25.53	25.51	25.51	25.54	25.38	25.89		25.58	25.60	26.06		25.59	25.33	25.34	25.41	25.42	25.42	25.39		25.36		
DIST. PROGRESSIVE TERRENO	-35.00	-31.90	-28.24	-24.92	-20.75	-17.73	-14.72	-11.23	-6.12		-2.81	0.25	4.21		7.51	10.58	13.90	17.20	20.41	24.05	27.62		32.15		
QUOTE PROGETTO								25.54 25.55 25.55 25.55 25.55 25.55			26.21		26.01		25.53 25.53 25.53 25.53 25.53 25.53	25.09 25.09 25.09	25.07								
DIST.PROGRESSIVE PROGETTO								-11.34 -11.34 -10.84 -9.84 -9.34 -9.34	-6.12		-2.00		4.53		6.96 7.46 7.96 8.96 9.46 9.46	10.96									
DISTANZA BINARI										-4.00	0.00														

AREA
Scavo 1.06 mq
Rilevato 8.73 mq
SubBallast: 1.55 mq
Inerbimento: 0.53 mq
SuperCompattato: 3.90 mq
Stradello: 0.64 mq
Scotico: 8.81 mq
Scavo fossi 1.69 mq
Anticapillare: 8.65

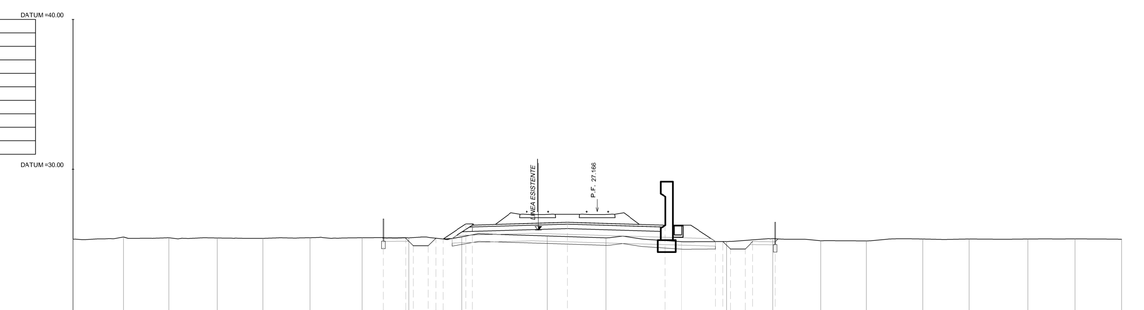

Km 74+700
SEZ. 393

QUOTE TERRENO	25.33	25.48	25.43	25.41	25.39	25.43	25.43	25.42	25.48	25.54	25.42		25.16	25.17	25.38	25.22	25.22	25.35	25.34	25.34	25.35	25.33			
DIST. PROGRESSIVE TERRENO	-35.00	-31.64	-28.60	-25.36	-22.34	-18.18	-15.70	-12.68	-9.04	-3.34	0.57		5.02	8.62	11.71	14.93	17.96	21.71	24.82	28.74	31.88	35.00			
QUOTE PROGETTO								25.38 25.38 25.38 25.38 25.38 25.38	26.35 26.35	26.46			26.26	25.17 25.17 25.17 25.17 25.17 25.17	25.16										
DIST.PROGRESSIVE PROGETTO								-14.28 -12.78 -12.28 -11.28 -10.28 -10.28	-8.77 -8.35	-2.00			4.53	7.88 8.38 8.88 9.88 10.38 10.38	11.88										
DISTANZA BINARI										-4.00	0.00														

AREA
Scavo 0.39 mq
Rilevato 3.49 mq
SubBallast: 1.52 mq
Inerbimento: 0.00 mq
SuperCompattato: 3.57 mq
Stradello: 0.32 mq
Scotico: 6.04 mq
Scavo fossi 1.86 mq
Anticapillare: 0.00

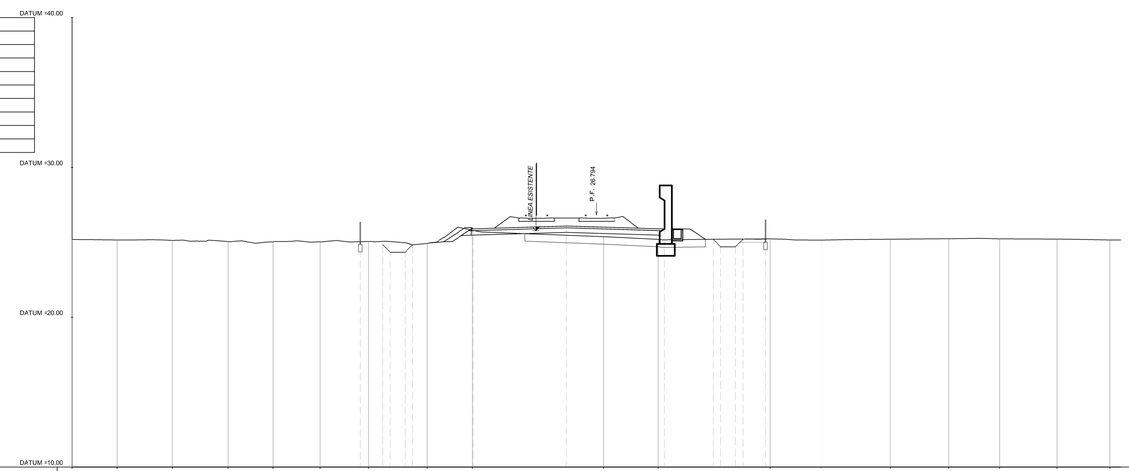

Km 74+850
SEZ. 396

QUOTE TERRENO	25.19	25.15	25.13	25.06	25.03	25.04	25.05	24.92	25.80		25.38	25.20			25.24	25.15		25.20		25.24	25.23		25.21	25.15	
DIST. PROGRESSIVE TERRENO	-35.00	-31.87	-28.31	-24.59	-21.58	-18.46	-15.21	-11.29	-6.28		5.47	4.12			11.62	15.00		19.03		23.52	26.92		30.75	34.27	
QUOTE PROGETTO								25.54 25.54 25.54 25.54 25.54 25.54	25.90		26.09		25.89	25.20 25.20 25.20 25.20 25.20 25.20	25.19										
DIST.PROGRESSIVE PROGETTO								-10.76 -10.26 -13.76 -12.76 -12.26 -12.26	-8.22	-2.00			4.53	7.79 8.29 8.79 9.79	11.29										
DISTANZA BINARI										-4.00	0.00														

COMMITTENTE:

RFI RETE FERROVIARIA ITALIANA
GRUPPO FERROVIE DELLO STATO ITALIANE

PROGETTAZIONE:

ITALFERR
GRUPPO FERROVIE DELLO STATO ITALIANE

CUP: J84H17000930009

U.O. INFRASTRUTTURE NORD

PROGETTO DEFINITIVO

RADDOPPIO LINEA CODOGNO - CREMONA - MANTOVA
TRATTA PIADENA - MANTOVA

CORPO STRADALE FERROVIARIO
Sezioni trasversali - Tav. 67/116

SCALA: 1:200

COMMESSA	LOTTO	FASE	ENTE	TIPO DOC.	OPERA/DISCIPLINA	PROGR.	REV.
NM25	03	D	26	W9	CS0000	067	B

Rev.	Descrizione	Redatto	Data	Verificato	Data	Approvato	Data	Autorizzato Data
A	Emissione Esecutiva	G. Cygler	Aprile 2020	A.Maturangi	Aprile 2020	N. Sarno	Aprile 2020	
B	Revisione interna	[illegible]	Maggio 2020	A.Maturangi	Maggio 2020	N. Sarno	Maggio 2020	

File: NM2503D26W9CS0000067B

n. Elab.: