AREA
Scavo 0.00 mq
Rilevato 11.18 mq
SubBallast: 1.49 mq
Inerbimento: 0.00 mq
SuperCompattato: 0.00 mq
Stradello: 0.00 mq
Scotico: 9.54 mq
Scavo fossi 1.18 mq
Anticapillare: 0.00

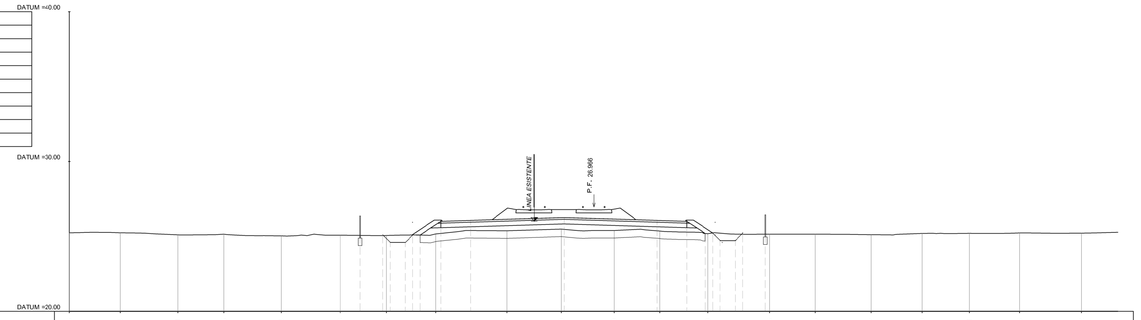

Km 75+200
SEZ. 403

QUOTE TERRENO	25.25	25.24	25.11	25.15	25.04	25.08	25.06	25.17	25.37	25.49	25.48	25.36	25.19	25.15	25.15	25.12	25.20	25.21	25.23	25.22
DIST. PROGRESSIVE TERRENO	35.00	31.60	27.77	24.69	20.87	16.94	13.84	10.03	5.81	2.18	1.35	4.40	7.61	11.72	14.78	18.51	21.90	25.07	28.42	32.54
QUOTE PROGETTO							25.07	25.10 25.09 24.60 25.09 25.09	26.07	26.26		26.07	26.00	25.15						
DIST.PROGRESSIVE PROGETTO							15.99	13.99 12.99 12.99 11.99	6.22	2.00		4.22	6.22	11.44						
DISTANZA BINARI										-4.00	-5.00									

AREA
Scavo 0.00 mq
Rilevato 9.37 mq
SubBallast: 1.49 mq
Inerbimento: 0.00 mq
SuperCompattato: 3.40 mq
Stradello: 0.00 mq
Scotico: 9.44 mq
Scavo fossi 1.39 mq
Anticapillare: 0.00

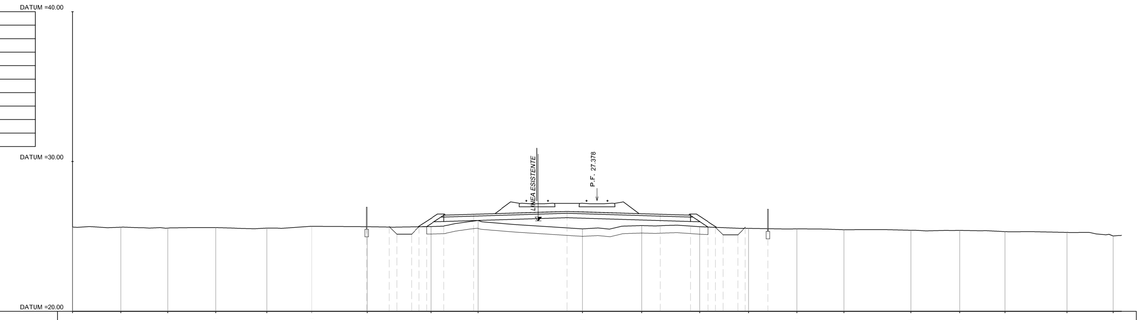

Km 75+350
SEZ. 406

QUOTE TERRENO	25.62	25.61	25.58	25.59	25.58	25.68	25.65	25.66	26.06	25.51	29.72	25.65	25.54	25.50	25.44	25.41	25.41	25.32	25.27	25.04
DIST. PROGRESSIVE TERRENO	35.00	31.78	28.65	25.44	22.34	19.04	15.33	11.09	7.93	0.98	3.00	6.86	10.13	13.36	16.48	20.94	24.21	27.24	31.37	34.46
QUOTE PROGETTO							25.65 25.65 25.65 25.65 25.65	26.42	26.48	26.67		26.48	26.42 25.51 25.51 25.51 25.51	25.52						
DIST.PROGRESSIVE PROGETTO							15.36 13.36 11.36 11.36 11.36	10.22	8.22	2.00		4.22	6.22 2.74 2.74 2.74 9.41 9.41	11.41						
DISTANZA BINARI										-4.00	0.00									

AREA
Scavo 0.00 mq
Rilevato 9.35 mq
SubBallast: 1.49 mq
Inerbimento: 0.00 mq
SuperCompattato: 3.40 mq
Stradello: 0.00 mq
Scotico: 9.83 mq
Scavo fossi 1.41 mq
Anticapillare: 0.00

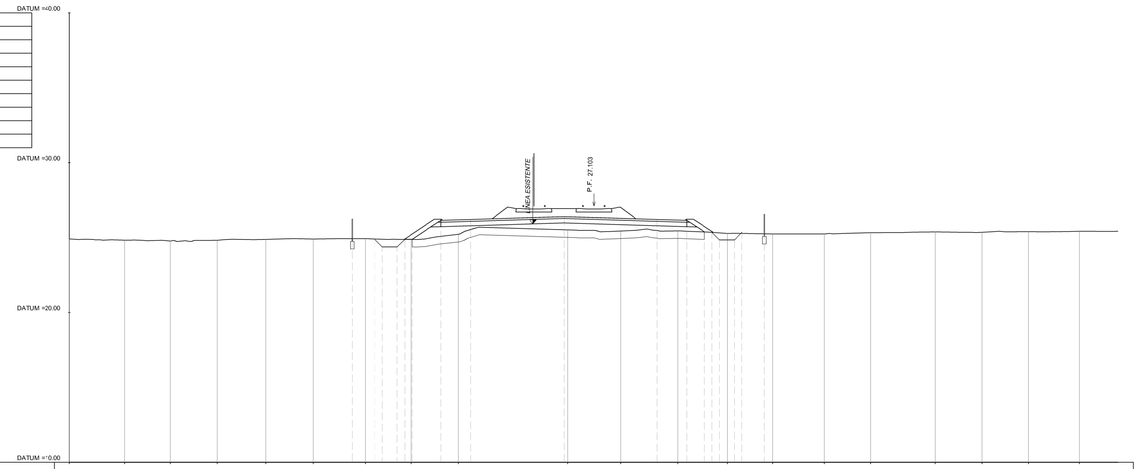

Km 75+250
SEZ. 404

QUOTE TERRENO	24.90	24.83	24.78	24.82	24.88	24.90	24.83	24.88	29.21	25.51	25.44	25.44	25.28	25.24	25.24	25.32	25.37	25.35	25.39	25.41
DIST. PROGRESSIVE TERRENO	35.00	31.33	28.27	25.15	21.91	18.73	15.24	12.19	8.69	1.75	1.80	5.60	8.92	11.95	15.41	18.67	22.79	25.92	29.66	32.41
QUOTE PROGETTO							24.83 24.38 24.38 24.88 24.88	26.14	26.21	26.39		26.21	26.14 25.37 24.44 25.34 25.34	25.25						
DIST.PROGRESSIVE PROGETTO							16.12 14.12 12.12 12.12 12.12	10.22	8.22	2.00		4.22	6.22 7.28 8.28 9.28 9.28	11.38						
DISTANZA BINARI										-4.00	0.00									

AREA
Scavo 0.00 mq
Rilevato 10.14 mq
SubBallast: 1.49 mq
Inerbimento: 0.00 mq
SuperCompattato: 3.40 mq
Stradello: 0.00 mq
Scotico: 9.72 mq
Scavo fossi 1.27 mq
Anticapillare: 0.00

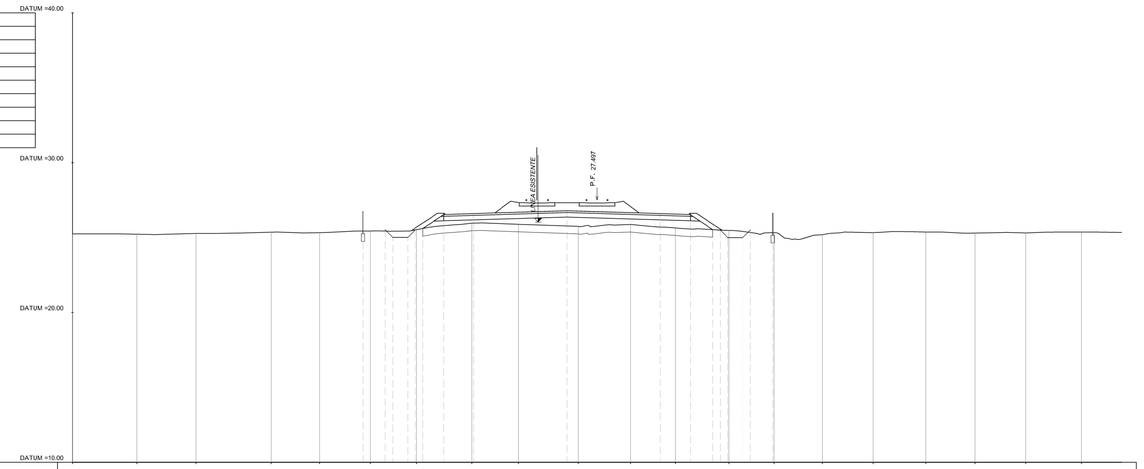

Km 75+400
SEZ. 407

QUOTE TERRENO	25.24	25.22	25.27	25.36	25.32	25.44	25.53	25.96	26.88	25.75	25.87	25.64	25.48	25.33	25.19	25.32	25.37	25.30	25.31	25.36
DIST. PROGRESSIVE TERRENO	35.00	30.72	26.77	22.74	18.51	15.11	12.03	8.38	5.26	1.25	2.24	5.23	8.81	11.82	15.04	18.42	21.94	25.23	28.62	32.34
QUOTE PROGETTO						25.44 25.51 25.51 25.51 25.51		26.54	26.60	26.79		26.60	26.54 25.63 25.99 25.49 25.49	25.33						
DIST.PROGRESSIVE PROGETTO						16.62 14.12 12.12 12.12 12.12		10.22	8.22	2.00		4.22	6.22 2.74 2.74 9.74 10.24	11.74						
DISTANZA BINARI										-4.00	0.00									

AREA
Scavo 0.00 mq
Rilevato 6.64 mq
SubBallast: 1.49 mq
Inerbimento: 0.00 mq
SuperCompattato: 3.40 mq
Stradello: 0.00 mq
Scotico: 9.04 mq
Scavo fossi 1.35 mq
Anticapillare: 0.00

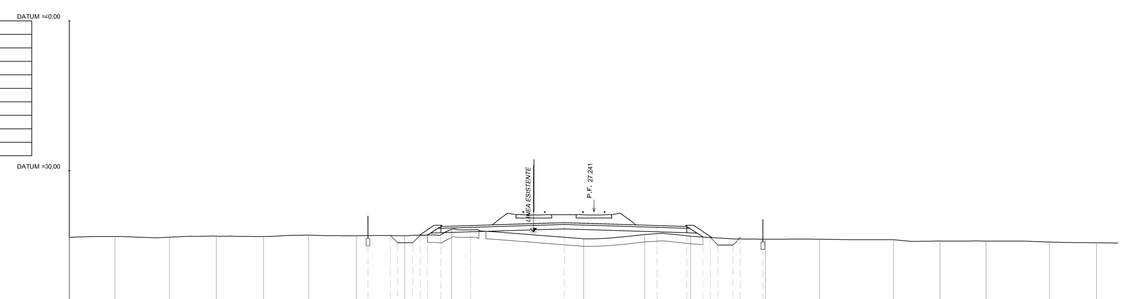

Km 75+300
SEZ. 405

QUOTE TERRENO	25.56	25.61	25.57	25.63	25.61	25.70	25.68	25.66	26.09	25.46	25.75	25.63	25.43	25.43	25.40	25.31	25.31	25.24	25.19
DIST. PROGRESSIVE TERRENO	35.00	31.97	28.33	25.21	22.05	18.94	15.68	12.64	8.50	0.69	3.39	6.46	11.45	15.06	20.00	23.19	26.18	30.44	33.54
QUOTE PROGETTO							25.67 25.69 25.19 25.19 25.19	26.26	26.35	26.53		26.35	26.26 25.34 25.34 25.34 25.34	25.43						
DIST.PROGRESSIVE PROGETTO							15.68 13.68 11.68 11.68 11.68	10.22	8.22	2.00		4.22	6.22 7.28 8.28 9.28 9.28	11.28						
DISTANZA BINARI										-4.00	0.00									

AREA
Scavo 0.00 mq
Rilevato 11.96 mq
SubBallast: 1.49 mq
Inerbimento: 0.00 mq
SuperCompattato: 3.40 mq
Stradello: 0.00 mq
Scotico: 9.67 mq
Scavo fossi 1.48 mq
Anticapillare: 0.00

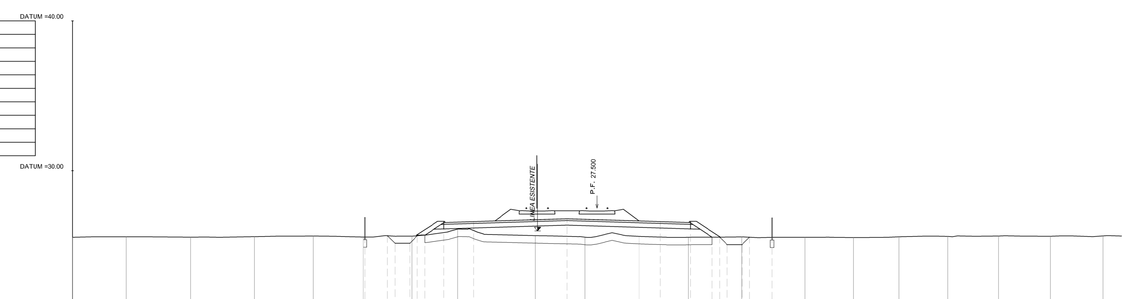

Km 75+450
SEZ. 408

QUOTE TERRENO	25.36	25.59	25.67	25.60	25.64	25.58	25.63	26.11	25.67	25.57	25.61	25.55	25.59	25.56	25.54	25.59	25.61	25.64	25.63	25.66
DIST. PROGRESSIVE TERRENO	35.00	31.43	27.15	22.87	18.92	15.61	12.35	8.29	4.13	0.82	2.82	6.09	9.66	13.89	17.13	20.17	23.40	26.80	30.25	33.78
QUOTE PROGETTO						25.58 25.16 25.16 25.16 25.16	25.56	26.54	26.60	26.79		26.60	26.54 25.36 25.36 25.36 25.36	25.36						
DIST.PROGRESSIVE PROGETTO						15.48 13.48 11.48 11.48 11.48	10.22	8.22	2.00	4.22		6.22	8.69 2.69 2.69 9.69 10.19	11.69						
DISTANZA BINARI										-4.00	0.00									

COMMITTENTE:

RFI RETE FERROVIARIA ITALIANA
GRUPPO FERROVIE DELLO STATO ITALIANE

PROGETTAZIONE:

ITALFERR
GRUPPO FERROVIE DELLO STATO ITALIANE

CUP: J84H17000930009

U.O. INFRASTRUTTURE NORD

PROGETTO DEFINITIVO

RADDOPPIO LINEA CODOGNO - CREMONA - MANTOVA
TRATTA PIADENA - MANTOVA

CORPO STRADALE FERROVIARIO
Sezioni trasversali - Tav. 69/116

SCALA: 1:200

COMMESSA	LOTTO	FASE	ENTE	TIPO DOC.	OPERA/DISCIPLINA	PROGR.	REV.
NM25	03	D	26	W9	CS0000	069	B

Rev.	Descrizione	Redatto	Data	Verificato	Data	Approvato	Data	Autorizzato Data
A	Emissione Esecutiva	G. Cogea	Aprile 2020	A.Malcangi	Aprile 2020	M. Ferrari	Aprile 2020	
B	Revisione interna	G. Cogea	Maggio 2020	A. Malcangi	Maggio 2020	M. Ferrari	Maggio 2020	

File: NM2503026W9CS0000069B

n. Elab.: