| AREA |
|---|
| Scavo 0.00 mq |
| Rilevato 11.47 mq |
| Subballast: 1.49 mq |
| Inerbimento: 0.00 mq |
| SuperCompattato: 3.40 mq |
| Stradello: 0.00 mq |
| Scotico: 9.57 mq |
| Scavo fossi 1.43 mq |
| Anticapillare: 0.00 |

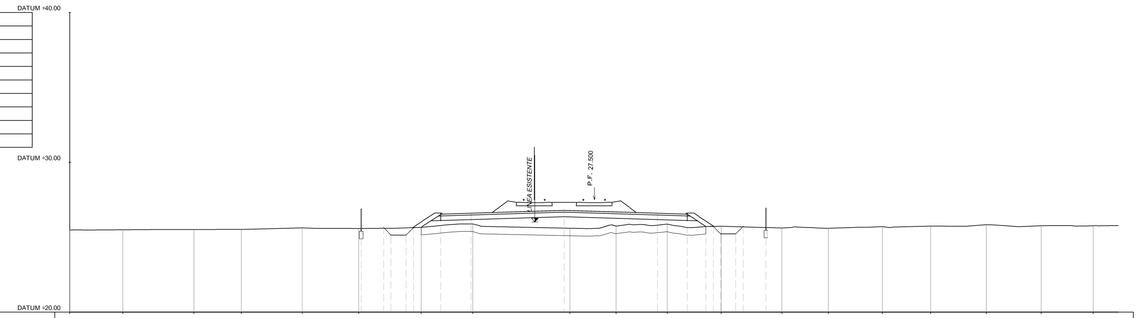


Km 75+500
SEZ. 409

| | | | | | | | | | | | | | | | | | | | | | | | | | | |
|---|---|---|---|---|---|---|---|---|---|---|---|---|---|---|---|---|---|---|---|---|---|---|---|---|---|---|
| QUOTE TERRENO | 32.48 | 32.50 | 32.52 | 32.53 | 32.52 | 32.58 | 32.66 | 32.88 | 32.60 | 32.74 | 32.88 | 32.74 | 32.62 | 32.60 | 32.71 | 32.74 | 32.84 | 32.77 | 32.76 | | | | | | | |
| DIST. PROGRESSIVE TERRENO | -35.00 | -31.48 | -26.73 | -23.56 | -19.46 | -15.71 | -11.95 | -8.11 | -1.82 | 1.47 | 4.89 | 8.49 | 12.53 | 15.94 | 19.23 | 22.46 | 26.17 | 29.84 | 33.30 | | | | | | | |
| QUOTE PROGETTO | | | | | | 25.58 | 25.64 | 26.60 | 29.79 | | 26.60 | 26.54 | 25.65 | | | | | | | | | | | | | |
| DIST.PROGRESSIVE PROGETTO | | | | | | -15.55 | -14.65 -13.95 -13.05 -11.95 | -9.22 | -2.00 | | 4.22 | 6.22 7.46 8.46 9.66 11.46 | | | | | | | | | | | | | | |
| DISTANZA BINARI | | | | | | | | | -4.00 | 0.00 | | | | | | | | | | | | | | | | |

| AREA |
|---|
| Scavo 0.00 mq |
| Rilevato 7.30 mq |
| Subballast: 1.49 mq |
| Inerbimento: 0.00 mq |
| SuperCompattato: 3.40 mq |
| Stradello: 0.00 mq |
| Scotico: 9.41 mq |
| Scavo fossi 1.48 mq |
| Anticapillare: 0.00 |

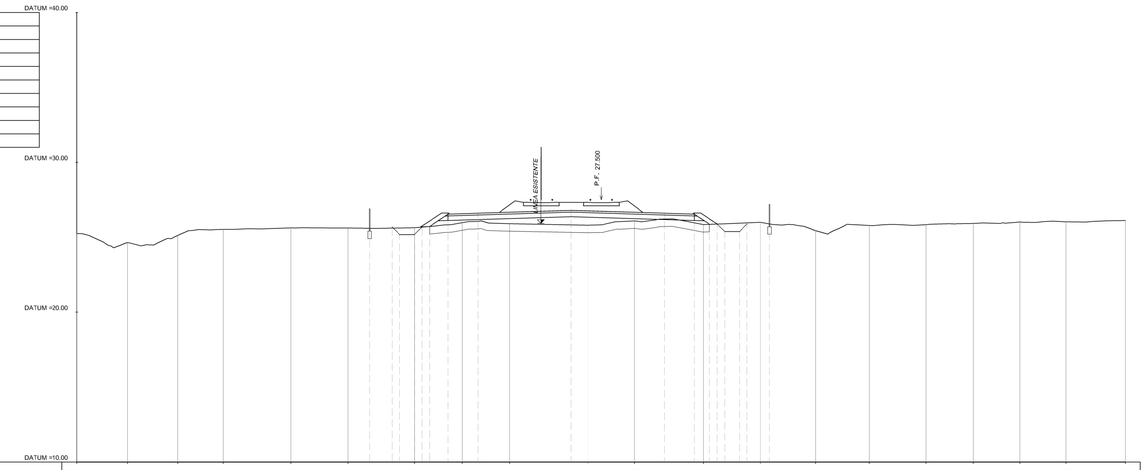


Km 75+650
SEZ. 412

| | | | | | | | | | | | | | | | | | | | | | | | | | | |
|---|---|---|---|---|---|---|---|---|---|---|---|---|---|---|---|---|---|---|---|---|---|---|---|---|---|---|
| QUOTE TERRENO | 25.24 | 24.65 | 25.12 | 25.53 | 25.62 | 25.62 | 25.63 | 25.67 | 25.81 | | 25.81 | 26.09 | | 25.85 | 26.00 | 25.44 | 25.79 | 25.84 | 25.93 | 26.02 | 26.03 | 26.12 | | | | |
| DIST. PROGRESSIVE TERRENO | -35.00 | -37.60 | -28.26 | -25.24 | -20.72 | -16.88 | -12.46 | -8.28 | -4.12 | | -0.01 | 2.22 | | 6.62 | 10.62 | 14.32 | 17.90 | 21.68 | 24.84 | 27.96 | 31.02 | 35.03 | 36.12 | | | |
| QUOTE PROGETTO | | | | | | | 25.59 | 26.60 | | | 29.79 | | | 26.60 | | | | | | | | | | | | |
| DIST.PROGRESSIVE PROGETTO | | | | | | | -15.45 -13.95 -12.95 -11.45 -10.23 | -8.22 | | | -2.00 | | | 4.22 | 6.22 7.24 7.76 8.46 9.24 9.74 | 11.24 | | | | | | | | | | |
| DISTANZA BINARI | | | | | | | | | | -4.00 | | 0.00 | | | | | | | | | | | | | | |

| AREA |
|---|
| Scavo 0.00 mq |
| Rilevato 9.50 mq |
| Subballast: 1.49 mq |
| Inerbimento: 0.00 mq |
| SuperCompattato: 3.40 mq |
| Stradello: 0.00 mq |
| Scotico: 9.28 mq |
| Scavo fossi 1.43 mq |
| Anticapillare: 0.00 |

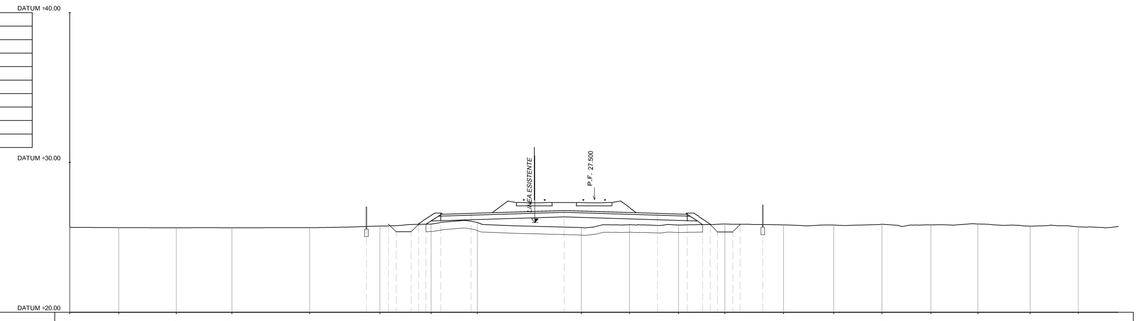


Km 75+550
SEZ. 410

| | | | | | | | | | | | | | | | | | | | | | | | | | | |
|---|---|---|---|---|---|---|---|---|---|---|---|---|---|---|---|---|---|---|---|---|---|---|---|---|---|---|
| QUOTE TERRENO | 25.87 | 25.65 | 25.64 | 25.64 | 25.65 | 25.76 | 25.89 | 26.00 | | 25.66 | 25.66 | 25.83 | 25.89 | | 25.83 | 25.83 | 25.87 | 25.83 | 25.90 | 25.75 | 25.70 | | | | | |
| DIST. PROGRESSIVE TERRENO | -35.00 | -31.74 | -27.90 | -24.29 | -19.98 | -14.39 | -10.88 | -7.79 | -0.84 | 2.35 | 5.63 | 8.73 | 12.64 | 15.99 | 19.20 | 22.48 | 25.63 | 29.11 | 32.33 | | | | | | | |
| QUOTE PROGETTO | | | | | | 25.73 | 25.88 25.38 25.88 25.90 | 26.60 | 29.79 | | 26.60 | 26.54 | 25.85 | 25.83 | | | | | | | | | | | | |
| DIST.PROGRESSIVE PROGETTO | | | | | | -15.21 | -13.71 -13.21 -11.71 -11.21 -10.22 | -8.22 | -2.00 | | 4.22 | 6.22 7.25 8.25 9.75 10.25 | 11.25 | | | | | | | | | | | | | |
| DISTANZA BINARI | | | | | | | | | -4.00 | 0.00 | | | | | | | | | | | | | | | | |

| AREA |
|---|
| Scavo 0.00 mq |
| Rilevato 12.54 mq |
| Subballast: 1.49 mq |
| Inerbimento: 0.00 mq |
| SuperCompattato: 3.40 mq |
| Stradello: 0.00 mq |
| Scotico: 9.55 mq |
| Scavo fossi 1.74 mq |
| Anticapillare: 0.00 |

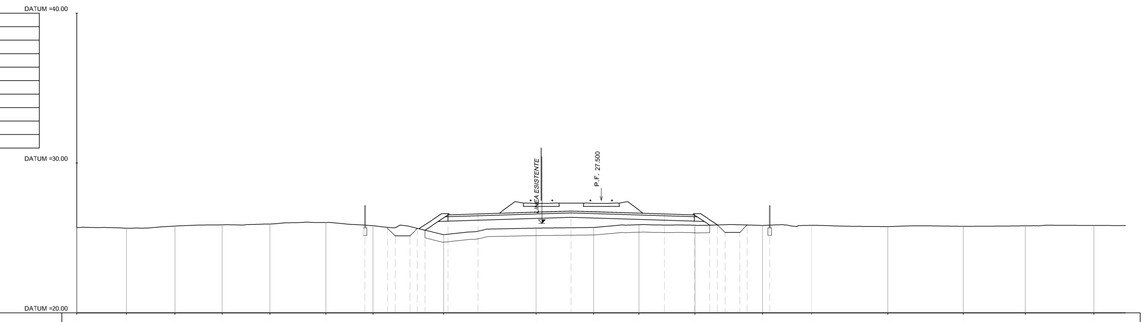


Km 75+700
SEZ. 413

| | | | | | | | | | | | | | | | | | | | | | | | | | | |
|---|---|---|---|---|---|---|---|---|---|---|---|---|---|---|---|---|---|---|---|---|---|---|---|---|---|---|
| QUOTE TERRENO | 25.68 | 25.65 | 25.79 | 25.88 | 25.93 | 26.03 | 25.82 | 25.21 | | 25.55 | 25.70 | 25.88 | | 25.85 | 25.84 | 25.84 | 25.75 | 25.78 | 25.81 | 25.83 | | | | | | |
| DIST. PROGRESSIVE TERRENO | -35.00 | -31.68 | -28.44 | -25.31 | -22.12 | -18.38 | -13.23 | -10.52 | -4.33 | -0.01 | 2.52 | 6.26 | | 10.78 | 14.06 | 18.13 | 21.17 | 25.32 | 32.90 | | | | | | | |
| QUOTE PROGETTO | | | | | | | 25.85 | 26.54 | 26.60 | | 29.79 | | | 26.60 | | | | | | | | | | | | |
| DIST.PROGRESSIVE PROGETTO | | | | | | | -15.78 -13.78 -12.28 -11.78 -10.23 | -8.22 | | | -2.00 | | | 4.22 | 6.22 7.25 7.75 8.75 9.75 | 11.25 | | | | | | | | | | |
| DISTANZA BINARI | | | | | | | | | | -4.00 | | 0.00 | | | | | | | | | | | | | | |

| AREA |
|---|
| Scavo 0.00 mq |
| Rilevato 9.29 mq |
| Subballast: 1.49 mq |
| Inerbimento: 0.00 mq |
| SuperCompattato: 3.40 mq |
| Stradello: 0.00 mq |
| Scotico: 9.42 mq |
| Scavo fossi 1.51 mq |
| Anticapillare: 0.00 |

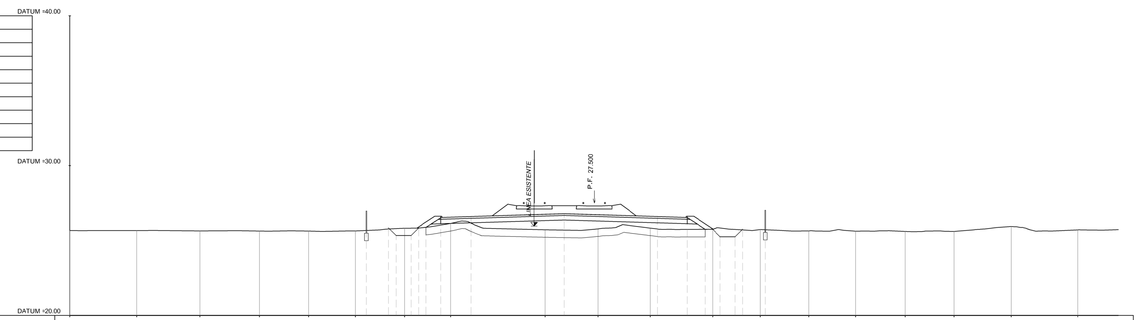


Km 75+600
SEZ. 411

| | | | | | | | | | | | | | | | | | | | | | | | | | | |
|---|---|---|---|---|---|---|---|---|---|---|---|---|---|---|---|---|---|---|---|---|---|---|---|---|---|---|
| QUOTE TERRENO | 25.66 | 25.67 | 25.64 | 25.63 | 25.63 | 25.64 | 25.62 | 25.14 | | 25.72 | 25.78 | 25.83 | | 25.75 | 25.73 | 25.64 | 25.62 | 25.61 | 25.61 | 25.59 | | | | | | |
| DIST. PROGRESSIVE TERRENO | -35.00 | -30.54 | -26.32 | -22.35 | -19.06 | -15.92 | -13.66 | -9.58 | -3.26 | 0.26 | 3.76 | 7.92 | 11.09 | 14.34 | 17.48 | 20.75 | 24.02 | 27.99 | 32.26 | | | | | | | |
| QUOTE PROGETTO | | | | | | | 25.87 25.83 25.33 25.83 25.85 | 26.54 | 26.60 | | 29.79 | | | 26.60 | 26.54 25.85 25.75 25.25 25.25 | 25.72 | | | | | | | | | | |
| DIST.PROGRESSIVE PROGETTO | | | | | | | -13.21 -12.21 -11.71 -11.21 -10.22 | -8.22 | -2.00 | | 4.22 | 6.22 7.41 8.41 9.41 9.91 | 11.41 | 12.72 | | | | | | | | | | | | |
| DISTANZA BINARI | | | | | | | | | -4.00 | 0.00 | | | | | | | | | | | | | | | | |

| AREA |
|---|
| Scavo 0.00 mq |
| Rilevato 10.61 mq |
| Subballast: 1.49 mq |
| Inerbimento: 0.00 mq |
| SuperCompattato: 3.40 mq |
| Stradello: 0.00 mq |
| Scotico: 9.27 mq |
| Scavo fossi 1.36 mq |
| Anticapillare: 0.00 |

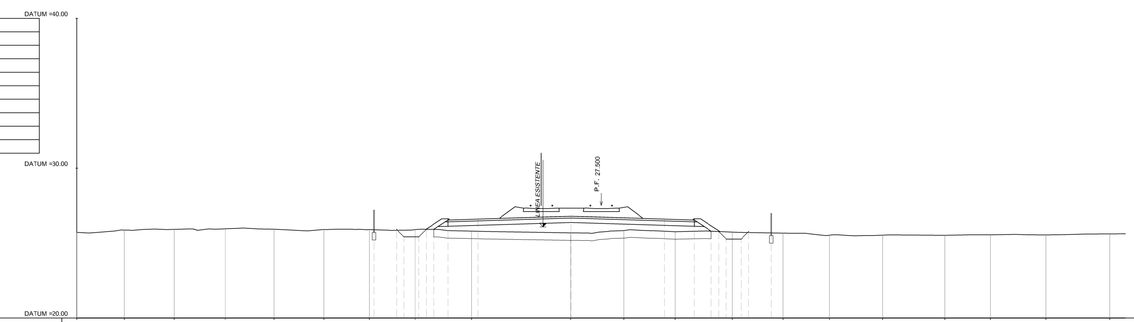


Km 75+750
SEZ. 414

| | | | | | | | | | | | | | | | | | | | | | | | | | | |
|---|---|---|---|---|---|---|---|---|---|---|---|---|---|---|---|---|---|---|---|---|---|---|---|---|---|---|
| QUOTE TERRENO | 25.72 | 25.86 | 25.92 | 25.95 | 25.92 | 25.91 | 25.90 | 25.90 | 25.80 | | 25.68 | 25.63 | | 25.76 | 25.73 | 25.68 | 25.53 | 25.53 | 25.52 | 25.55 | 25.54 | 25.61 | | | | |
| DIST. PROGRESSIVE TERRENO | -35.00 | -31.81 | -28.49 | -25.10 | -21.84 | -18.51 | -15.46 | -12.40 | -6.54 | | -2.02 | 1.52 | | 4.96 | 8.76 | 12.15 | 15.25 | 18.79 | 22.03 | 25.99 | 29.98 | 33.96 | | | | |
| QUOTE PROGETTO | | | | | | | 25.89 | 25.42 25.92 25.91 25.91 | 26.60 | | 29.79 | | | 26.60 | 26.54 25.79 25.77 25.77 | 25.68 | | | | | | | | | | |
| DIST.PROGRESSIVE PROGETTO | | | | | | | -15.18 -13.68 -12.68 -12.18 -10.23 | -8.22 | | | -2.00 | | | 4.22 | 6.22 7.20 7.70 8.50 9.60 | 11.35 | | | | | | | | | | |
| DISTANZA BINARI | | | | | | | | | | -4.00 | | 0.00 | | | | | | | | | | | | | | |

COMMITTENTE:

RFI RETE FERROVIARIA ITALIANA
GRUPPO FERROVIE DELLO STATO ITALIANE

PROGETTAZIONE:

ITALFERR
GRUPPO FERROVIE DELLO STATO ITALIANE

**CUP: J84H17000930009**

**U.O. INFRASTRUTTURE NORD**

**PROGETTO DEFINITIVO**

# RADDOPPIO LINEA CODOGNO - CREMONA - MANTOVA
# TRATTA PIADENA - MANTOVA

CORPO STRADALE FERROVIARIO
Sezioni trasversali - Tav. 70/116

SCALA: 1:200

| COMMESSA | LOTTO | FASE | ENTE | TIPO DOC. | OPERA/DISCIPLINA | PROGR. | REV. |
|---|---|---|---|---|---|---|---|
| NM25 | 03 | D | 26 | W9 | CS0000 | 070 | B |

| Rev. | Descrizione | Redatto | Data | Verificato | Data | Approvato | Data | Autorizzato Data |
|---|---|---|---|---|---|---|---|---|
| A | Emissione Esecutiva | D. Cigale | Aprile 2020 | A.Malcangi | Aprile 2020 | M. Ruggiero | Aprile 2020 | |
| B | Revisione interna | | Maggio 2020 | S. Bykanga (Maggio 2020) | Maggio 2020 | M. Ruggiero | Maggio 2020 | |

File: NM2503D26W9CS0000070B

n. Elab.: