AREA
Scavo 0.00 mq
Rilevato 7.31 mq
SubBallast: 1.52 mq
Inerbimento: 0.42 mq
SuperCompattato: 3.73 mq
Stradello: 0.32 mq
Scotico: 8.42 mq
Scavo fossi 1.26 mq
Anticapillare: 0.00

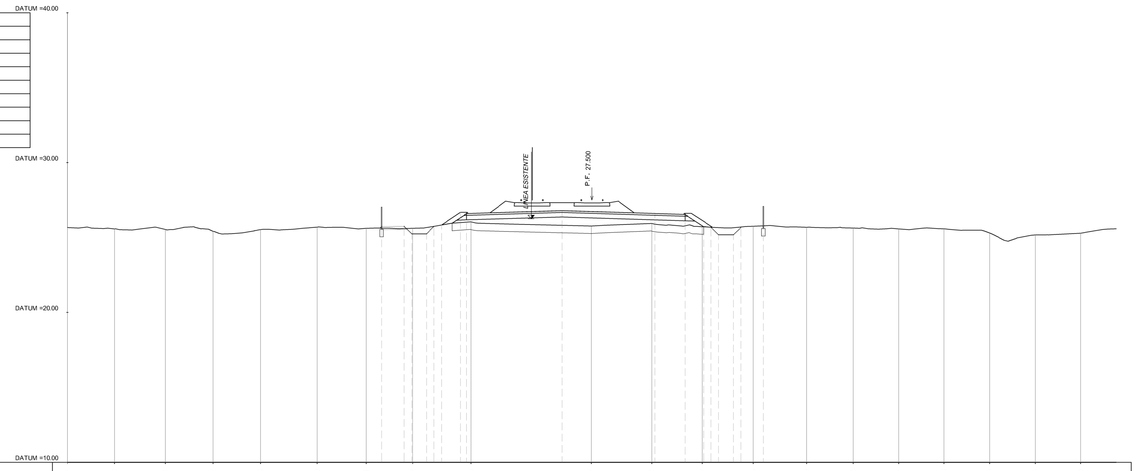

Km 77+300
SEZ. 445

QUOTE TERRENO	25.67	25.58	25.54	25.42	25.53	25.69	25.61	25.62	26.05	25.77	26.54	25.72	25.75	25.69	25.64	25.67	25.58	25.30	25.19	25.29
DIST. PROGRESSIVE TERRENO	-30.00	-31.87	-28.48	-25.29	-22.11	-18.94	-15.65	-12.46	-9.06	-0.03	3.99	7.25	10.77	14.32	17.49	20.48	23.49	26.63	29.60	32.62
QUOTE PROGETTO							25.73 25.25 25.25 25.25 25.04 26.60 26.60			26.79	26.60	25.72 25.72 25.19 25.19 25.69	25.79							
DIST.PROGRESSIVE PROGETTO							-14.03 -12.53 -11.03 -10.03 -8.35 -0.00			-2.00	4.23	6.22 7.45 8.45 9.45 9.95	11.45							
DISTANZA BINARI										-4.00		0.00								

AREA
Scavo 0.43 mq
Rilevato 10.72 mq
SubBallast: 1.55 mq
Inerbimento: 1.76 mq
SuperCompattato: 4.07 mq
Stradello: 0.64 mq
Scotico: 9.03 mq
Scavo fossi 1.43 mq
Anticapillare: 0.00

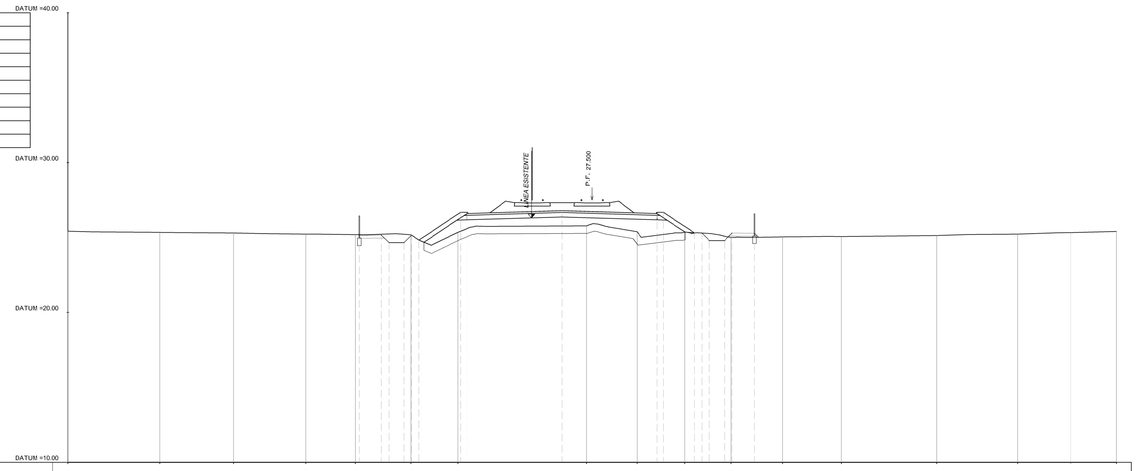

Km 77+450
SEZ. 448

QUOTE TERRENO	25.42	25.34	25.31	25.23	25.19	25.19	25.34	25.78	25.39	25.36	25.01	25.04	25.07	25.14	25.23	25.33	25.40
DIST. PROGRESSIVE TERRENO	-30.00	-28.85	-23.93	-19.12	-15.79	-12.06	-8.85	-0.39	3.01	6.18	9.28	13.73	16.65	22.01	26.39	31.46	35.00
QUOTE PROGETTO					25.14 25.16 24.66 24.63 26.60 26.60			26.79		26.60 26.60 26.60	25.30 25.30 24.80 24.80 25.30	25.28					
DIST.PROGRESSIVE PROGETTO					-15.54 -14.04 -12.54 -11.54 -8.17 -0.00			-2.00		4.50 4.50 4.50	5.84 7.84 8.84 9.34 10.84						
DISTANZA BINARI								-4.00		0.00							

AREA
Scavo 3.42 mq
Rilevato 8.26 mq
SubBallast: 1.55 mq
Inerbimento: 1.17 mq
SuperCompattato: 4.07 mq
Stradello: 0.64 mq
Scotico: 7.88 mq
Scavo fossi 1.43 mq
Anticapillare: 7.73

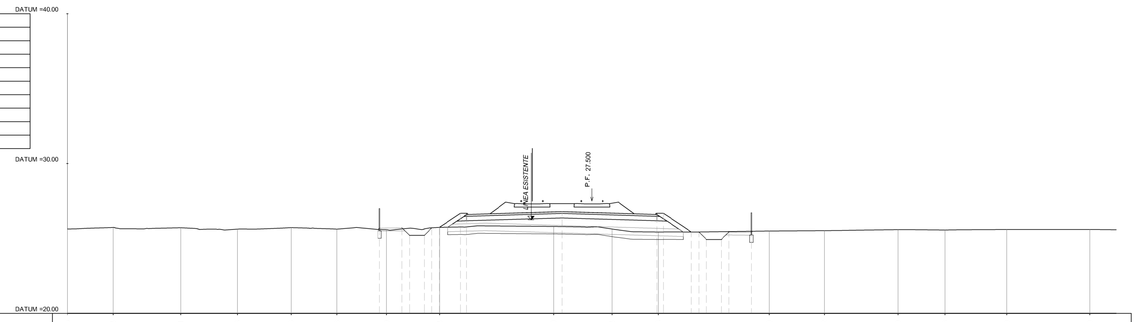

Km 77+350
SEZ. 446

QUOTE TERRENO	25.63	25.74	25.71	25.63	25.73	25.63	25.59	25.74	25.60	25.64	25.43	25.50	25.52	25.59	25.56	25.60	25.60
DIST. PROGRESSIVE TERRENO	-30.00	-31.96	-27.45	-23.67	-20.06	-17.02	-13.71	-10.16	-2.55	1.34	4.45	11.83	15.52	20.44	23.56	27.69	33.24
QUOTE PROGETTO							25.79 25.21 25.21 25.21 25.14 26.60 26.60		26.79		26.60 26.60 26.60	25.43 24.93 24.93 24.93 25.42					
DIST.PROGRESSIVE PROGETTO							-14.18 -12.68 -11.18 -11.18 -8.35 -0.00		-2.00		4.50 4.50 4.50	6.65 7.15 8.65 9.65 10.65					
DISTANZA BINARI									-4.00		0.00						

AREA
Scavo 0.71 mq
Rilevato 5.54 mq
SubBallast: 1.55 mq
Inerbimento: 1.05 mq
SuperCompattato: 4.07 mq
Stradello: 0.64 mq
Scotico: 7.72 mq
Scavo fossi 1.50 mq
Anticapillare: 7.55

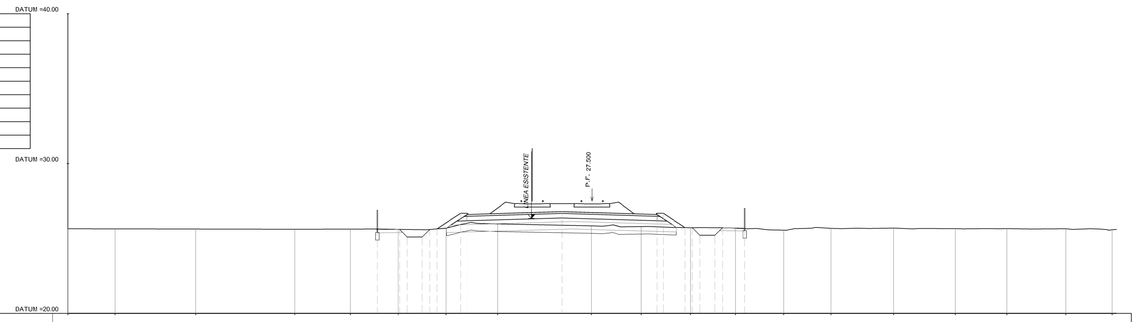

Km 77+500
SEZ. 449

QUOTE TERRENO	25.65	25.64	25.63	25.62	25.63	25.61	25.69	25.67	25.84	25.80	25.72	25.69	25.55	25.69	25.69	25.66	25.66	25.65	25.59
DIST. PROGRESSIVE TERRENO	-30.00	-31.83	-26.46	-19.83	-16.12	-12.84	-9.74	-6.30	-0.04	3.30	6.55	9.56	12.80	15.96	20.12	24.25	27.89	31.62	34.72
QUOTE PROGETTO						25.58 25.60 25.10 25.10 25.64 26.60 26.60			26.79		26.60 26.60 26.60	25.73 25.22 25.22 25.22 25.71							
DIST.PROGRESSIVE PROGETTO						-14.33 -12.83 -11.33 -11.33 -8.17 -0.00			-2.00		4.50 4.50 4.50	6.20 7.20 8.20 9.20 10.20							
DISTANZA BINARI									-4.00		0.00								

AREA
Scavo 3.45 mq
Rilevato 5.30 mq
SubBallast: 1.55 mq
Inerbimento: 1.10 mq
SuperCompattato: 4.07 mq
Stradello: 0.64 mq
Scotico: 7.78 mq
Scavo fossi 1.44 mq
Anticapillare: 7.60

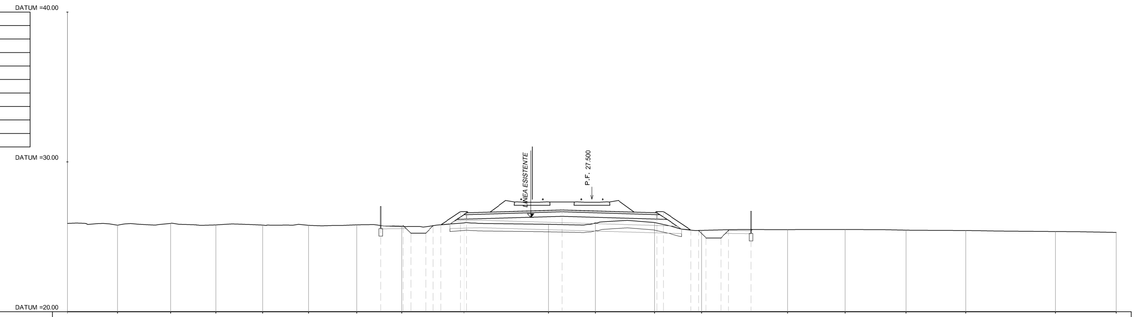

Km 77+400
SEZ. 447

QUOTE TERRENO	25.69	25.78	25.90	25.79	25.79	25.77	25.80	25.69	25.53	25.83	25.93	25.96	25.42	25.48	25.49	25.45	25.42	25.35	25.29
DIST. PROGRESSIVE TERRENO	-30.00	-31.67	-28.14	-22.10	-21.66	-18.03	-13.73	-12.69	-8.53	-2.91	0.23	4.29	7.32	13.06	16.92	20.96	24.95	30.05	35.00
QUOTE PROGETTO							25.73 25.24 25.24 25.60 26.60 26.60			26.79		26.60 26.60 26.60	25.45 24.92 24.92 24.92 25.41							
DIST.PROGRESSIVE PROGETTO							-14.09 -12.59 -11.09 -10.09 -8.35 -0.00			-2.00		4.50 4.50 4.50	6.62 7.12 8.62 9.62 10.62							
DISTANZA BINARI									-4.00		0.00									

AREA
Scavo 1.37 mq
Rilevato 7.31 mq
SubBallast: 1.55 mq
Inerbimento: 1.25 mq
SuperCompattato: 4.07 mq
Stradello: 0.64 mq
Scotico: 8.01 mq
Scavo fossi 1.70 mq
Anticapillare: 7.83

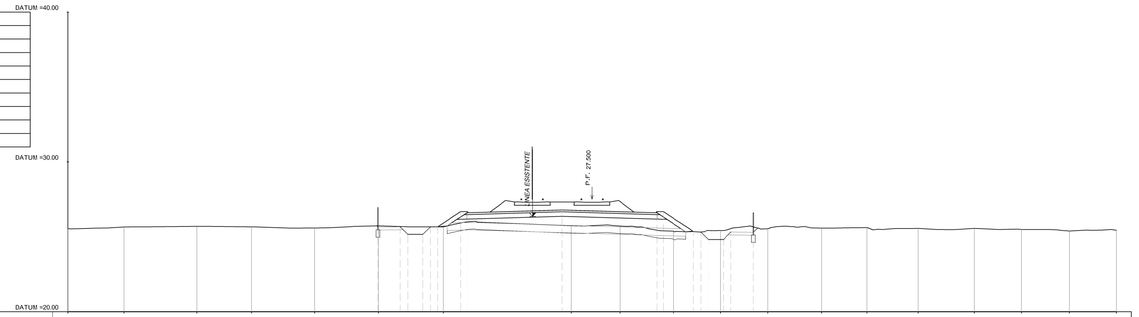

Km 77+550
SEZ. 450

QUOTE TERRENO	25.54	25.66	25.70	25.67	25.59	25.73	25.66	25.75	25.72	26.38	25.42	25.54	25.58	25.62	25.56	25.56	25.48	25.38	25.44
DIST. PROGRESSIVE TERRENO	-30.00	-27.22	-26.38	-22.73	-18.51	-14.25	-9.92	-1.37	1.86	5.44	8.57	11.74	15.33	18.38	21.77	25.52	28.67	31.98	35.00
QUOTE PROGETTO						25.65 25.57 25.17 25.67 26.60 26.60			26.79		26.60 26.60 26.60	25.20 24.92 24.92 25.32	25.31							
DIST.PROGRESSIVE PROGETTO						-14.29 -12.79 -11.29 -10.29 -8.17 -0.00			-2.00		4.50 4.50 4.50	7.27 7.77 8.77 9.27	10.77							
DISTANZA BINARI									-4.00		0.00									

COMMITTENTE:

RFI RETE FERROVIARIA ITALIANA
GRUPPO FERROVIE DELLO STATO ITALIANE

PROGETTAZIONE:

ITALFERR
GRUPPO FERROVIE DELLO STATO ITALIANE

CUP: J84H17000930009

U.O. INFRASTRUTTURE NORD

PROGETTO DEFINITIVO

RADDOPPIO LINEA CODOGNO - CREMONA - MANTOVA
TRATTA PIADENA - MANTOVA

CORPO STRADALE FERROVIARIO
Sezioni trasversali - Tav. 76/116

SCALA: 1:200

COMMESSA	LOTTO	FASE	ENTE	TIPO DOC.	OPERA/DISCIPLINA	PROGR.	REV.
NM25	03	D	26	W9	CS0000	076	B

Rev.	Descrizione	Redatto	Data	Verificato	Data	Approvato	Data	Autorizzato Data
A	Emissione Esecutiva	G. Cupiai	Aprile 2020	A.Mattarangi	Aprile 2020	M. Bellizzi	Aprile 2020	
B	Revisione interna	G. Cupiai	Maggio 2020	G. Balsamo A.Mattarangi	Maggio 2020	M. Bellizzi	Maggio 2020	

File: NM2503D26W9CS0000076B

n. Elab.: