AREA	
Scavo 10.11 mq	
Rilevato 0.00 mq	
SubBallast: 0.38 mq	
Inerbimento: 0.00 mq	
SuperCompattato: 2.21 mq	
Stradello: 0.00 mq	
Scotico: 0.00 mq	
Scavo fossi: 0.00 mq	
Anticapillare: 0.00	

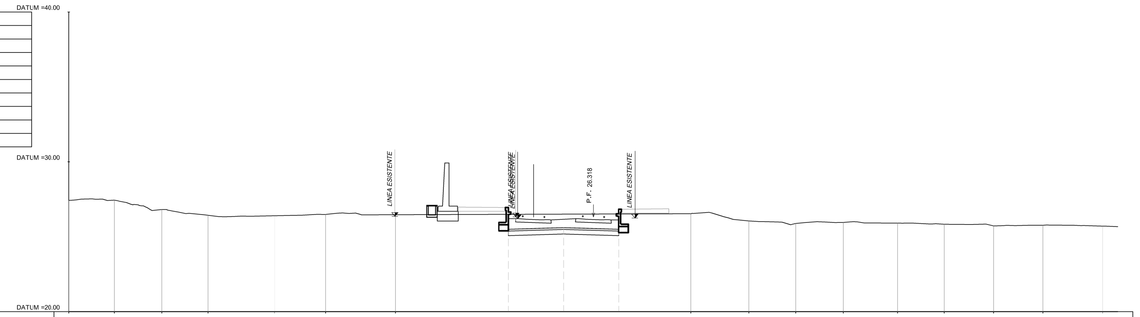

Km 78+800
SEZ. 475

QUOTE TERRENO	27.43	27.45	26.82	26.44	26.40	26.40	26.47	26.54	26.06	25.98	25.96	25.92	25.84	25.73	25.77	25.71						
DIST. PROGRESSIVE TERRENO	-35.00	-31.98	-28.82	-25.73	-21.29	-17.88	-13.18	6.52	10.38	13.52	16.67	20.30	23.41	26.70	30.01	33.98						
QUOTE PROGETTO								-25.50	-25.61	-25.50												
DIST.PROGRESSIVE PROGETTO								-5.66	-2.00	1.66												
DISTANZA BINARI									-4.00	0.00												

AREA	
Scavo 13.83 mq	
Rilevato 0.00 mq	
SubBallast: 1.53 mq	
Inerbimento: 0.27 mq	
SuperCompattato: 3.78 mq	
Stradello: 0.00 mq	
Scotico: 3.00 mq	
Scavo fossi: 0.83 mq	
Anticapillare: 0.00	

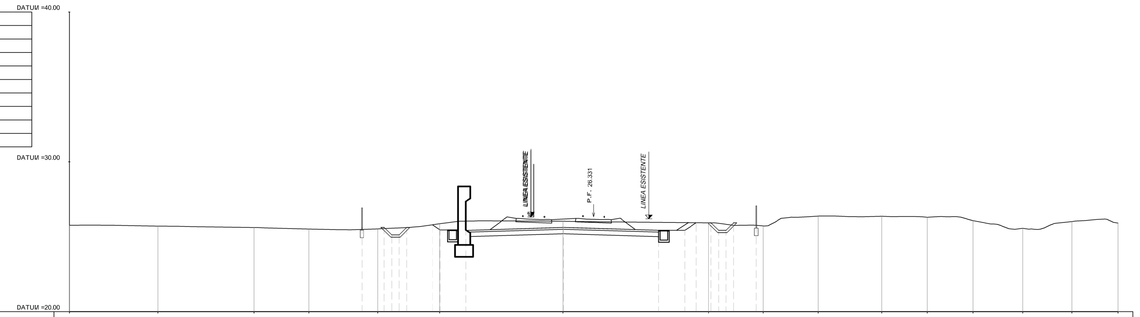

Km 78+950
SEZ. 478

QUOTE TERRENO	25.77	25.71	25.62	25.52	25.52	25.87	26.04	25.93	25.73	26.38	26.37	26.30	26.08	25.87	26.02	25.91						
DIST. PROGRESSIVE TERRENO	-35.00	-29.08	-22.67	-15.00	-14.41	-10.27	-2.24	7.69	11.33	15.01	19.24	22.27	25.33	28.65	31.95	35.00						
QUOTE PROGETTO					-25.43 -25.13 -25.13 -25.03 -25.00	-25.43	-25.42	-25.43 -25.43 -25.44 -25.43 -25.42 -25.42 -25.42 -25.42	-25.76													
DIST.PROGRESSIVE PROGETTO					-15.44 -13.96 -13.46 -13.46 -12.46	-10.74 -10.24 -9.24	-8.03	-2.00	4.35 6.09 6.65 7.65 8.05 8.65 9.35	10.85												
DISTANZA BINARI								-4.00	0.00													

AREA	
Scavo 10.12 mq	
Rilevato 0.00 mq	
SubBallast: 0.58 mq	
Inerbimento: 0.00 mq	
SuperCompattato: 2.21 mq	
Stradello: 0.00 mq	
Scotico: 0.00 mq	
Scavo fossi: 0.61 mq	
Anticapillare: 0.00	

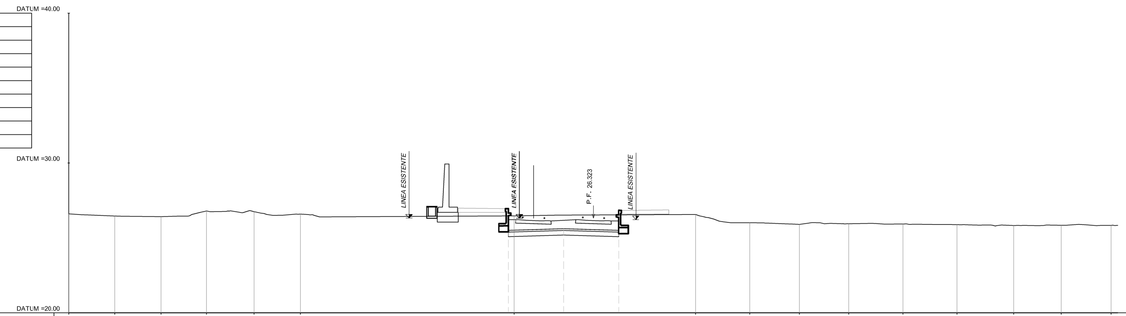

Km 78+850
SEZ. 476

QUOTE TERRENO	26.60	26.46	26.42	26.60	26.75	26.59	26.47	26.57	26.01	25.90	25.95	25.93	25.89	25.83	25.85	25.83						
DIST. PROGRESSIVE TERRENO	-35.00	-31.95	-28.89	-25.82	-22.65	-19.56	-5.30	6.82	10.44	13.75	17.05	20.66	24.26	28.05	31.23	34.66						
QUOTE PROGETTO								-25.50 -25.61 -25.50														
DIST.PROGRESSIVE PROGETTO								-5.66 -2.00 1.66														
DISTANZA BINARI								-4.00 0.00														

AREA	
Scavo 13.91 mq	
Rilevato 0.00 mq	
SubBallast: 1.53 mq	
Inerbimento: 0.29 mq	
SuperCompattato: 3.78 mq	
Stradello: 0.00 mq	
Scotico: 3.00 mq	
Scavo fossi: 0.71 mq	
Anticapillare: 0.00	

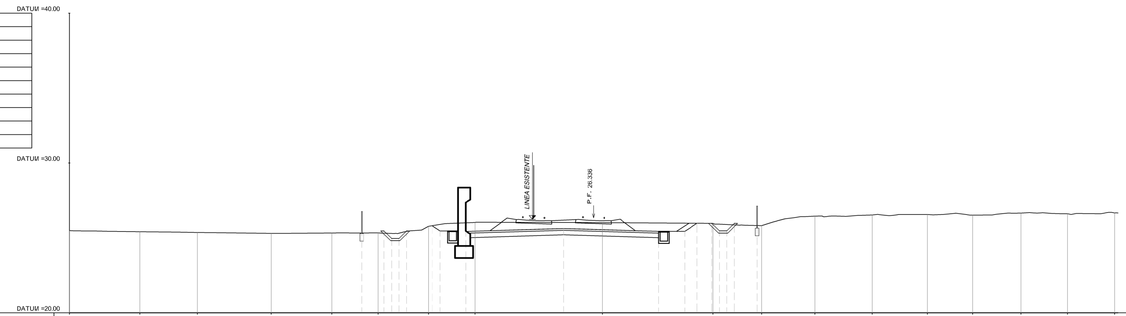

Km 79+000
SEZ. 479

QUOTE TERRENO	25.49	25.41	25.36	25.31	25.33	25.33	25.77	26.03	26.02	25.97	25.82	26.46	26.53	26.56	26.52	26.66	26.61	26.67				
DIST. PROGRESSIVE TERRENO	-35.00	-30.28	-26.45	-21.52	-17.49	-14.38	-11.02	-7.91	0.69	7.96	11.23	14.79	18.60	22.29	25.31	28.34	31.63	34.78				
QUOTE PROGETTO						-25.47 -25.47 -25.57 -25.57 -25.61	-25.43	-25.63	-25.44	-25.44 -25.56 -25.57 -25.57 -25.57 -25.57	-25.63											
DIST.PROGRESSIVE PROGETTO						-14.48 -13.98 -12.98 -12.48 -12.48	-10.74 -10.24 -9.24	-8.03	-2.00	4.35 6.09 6.59 7.59 8.09 8.59 9.59	10.59											
DISTANZA BINARI								-4.00	0.00													

AREA	
Scavo 19.28 mq	
Rilevato 0.00 mq	
SubBallast: 1.53 mq	
Inerbimento: 0.38 mq	
SuperCompattato: 3.78 mq	
Stradello: 0.00 mq	
Scotico: 0.00 mq	
Scavo fossi: 0.76 mq	
Anticapillare: 0.00	

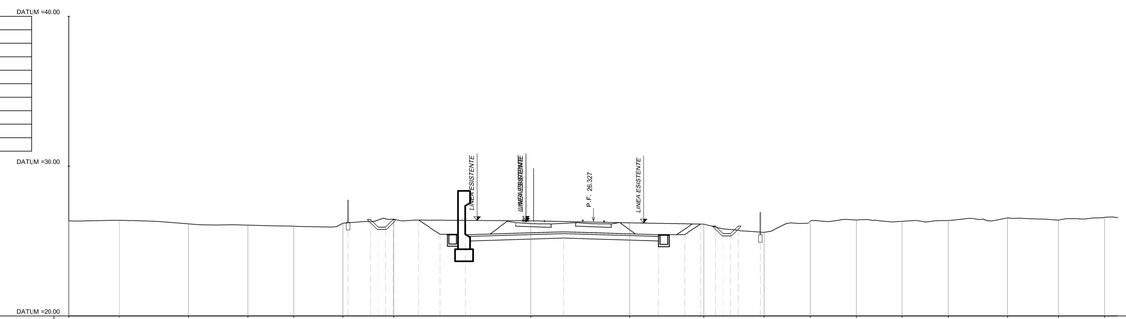

Km 78+900
SEZ. 477

QUOTE TERRENO	26.34	26.39	26.15	26.07	25.99	26.19	26.46	26.35	26.22	26.13	25.88	26.35	26.41	26.32	26.37	26.54	26.40	26.09				
DIST. PROGRESSIVE TERRENO	-35.00	-31.04	-27.02	-23.06	-19.99	-16.74	-13.33	-4.20	2.41	7.36	11.40	14.48	17.56	20.59	23.70	27.64	31.05	34.12				
QUOTE PROGETTO						-26.43 -25.43 -25.43 -25.43	-24.42	-25.62	-24.43	-24.14 -24.43 -24.88 -25.88 -25.88 -25.88	-25.60											
DIST.PROGRESSIVE PROGETTO						-16.37 -14.87 -13.87 -13.37 -13.37	-11.66 -10.24 -8.53	-2.00	4.35 6.09 7.15 7.65 8.15 8.65 9.65	11.15												
DISTANZA BINARI								-4.00	0.00													

AREA	
Scavo 12.74 mq	
Rilevato 0.00 mq	
SubBallast: 1.53 mq	
Inerbimento: 0.18 mq	
SuperCompattato: 3.78 mq	
Stradello: 0.00 mq	
Scotico: 3.00 mq	
Scavo fossi: 0.91 mq	
Anticapillare: 0.00	

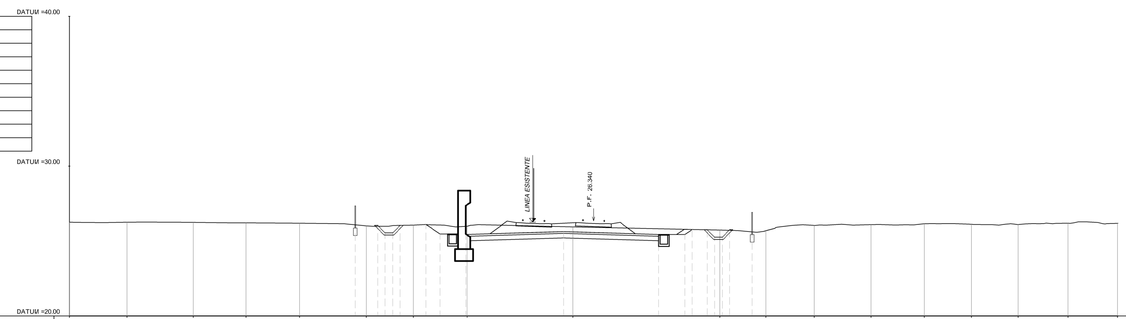

Km 79+050
SEZ. 480

QUOTE TERRENO	26.26	26.26	26.23	26.21	26.19	26.01	26.06	25.99	25.95	25.73	25.69	26.04	26.10	26.15	26.12	26.10	26.19	26.18				
DIST. PROGRESSIVE TERRENO	-35.00	-31.13	-26.71	-23.18	-19.62	-15.18	-12.02	-6.43	-1.37	8.42	11.51	14.75	18.52	22.08	25.24	29.33	31.67	34.87				
QUOTE PROGETTO						-26.05 -25.65 -25.65 -25.65 -25.65	-26.10 -25.47	-25.44	-25.63	-25.44 -25.77 -25.75 -25.75 -25.75 -25.75	-26.61											
DIST.PROGRESSIVE PROGETTO						-15.90 -15.40 -13.90 -13.40 -13.40	-11.19 -10.24	-8.93	-2.00	4.35 6.09 6.59 7.59 8.09 8.59 9.09	10.59											
DISTANZA BINARI								-4.00	0.00													

COMMITTENTE:

RFI RETE FERROVIARIA ITALIANA
GRUPPO FERROVIE DELLO STATO ITALIANE

PROGETTAZIONE:

ITALFERR
GRUPPO FERROVIE DELLO STATO ITALIANE

CUP: J84H17000930009

U.O. INFRASTRUTTURE NORD

PROGETTO DEFINITIVO

RADDOPPIO LINEA CODOGNO - CREMONA - MANTOVA
TRATTA PIADENA - MANTOVA

CORPO STRADALE FERROVIARIO
Sezioni trasversali - Tav. 81/116

SCALA: 1:200

COMMESSA	LOTTO	FASE	ENTE	TIPO DOC.	OPERA/DISCIPLINA	PROGR.	REV.
NM25	03	D	26	W9	CS0000	081	B

Rev.	Descrizione	Redatto	Data	Verificato	Data	Approvato	Data	Autorizzato Data
A	Emissione Esecutiva	G. Cogoni	Aprile 2020	A.Visitangi	Aprile 2020	M. Ramazzotti	Aprile 2020	
B	Revisione interna		Maggio 2020	A. Visitangi (Maggio)	Maggio 2020	M. Ramazzotti	Maggio 2020	

File: NM2503D26W9CS0000081B n. Elab.: