AREA
Scavo 15.48 mq
Rilevato 0.00 mq
SubBallast: 1.53 mq
Inerbimento: 0.36 mq
SuperCompattato: 3.79 mq
Stradello: 0.00 mq
Scotico: 0.00 mq
Scavo fossi: 1.00 mq
Anticapillare: 0.00

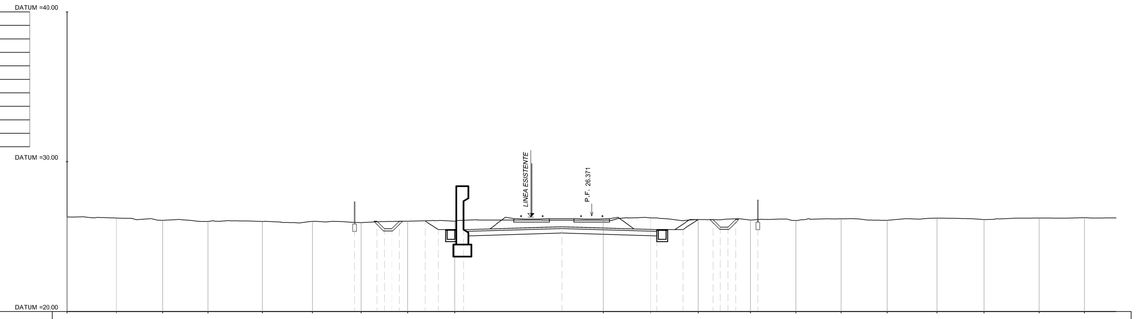

Km 79+400
SEZ. 487

QUOTE TERRENO	26.31	26.25	26.09	26.02	26.02	26.02	25.94	26.04	26.03			26.10	26.25	26.15	26.11	26.08	26.19	26.09	26.23	26.14	26.24	26.27
DIST. PROGRESSIVE TERRENO	-35.00	-31.72	-28.65	-25.62	-21.98	-18.64	-15.38	-13.29	-9.14			0.78	3.94	7.10	10.60	13.64	16.66	19.71	23.05	26.19	29.87	32.91
QUOTE PROGETTO							26.03 25.53 25.03 24.53 24.03	24.06 25.47 25.47		25.66			25.47 25.47	26.15 26.15 25.53 24.94 24.44 24.14 26.15								
DIST.PROGRESSIVE PROGETTO							-15.03 -14.53 -13.53 -12.53	-11.72 -10.24	-8.53	-2.00			4.35	6.69 7.10 8.36 8.92 9.00 9.60	11.10							
DISTANZA BINARI										-4.00		0.00										

AREA
Scavo 20.49 mq
Rilevato 0.00 mq
SubBallast: 1.52 mq
Inerbimento: 0.44 mq
SuperCompattato: 3.58 mq
Stradello: 0.00 mq
Scotico: 0.00 mq
Scavo fossi: 0.92 mq
Anticapillare: 0.00

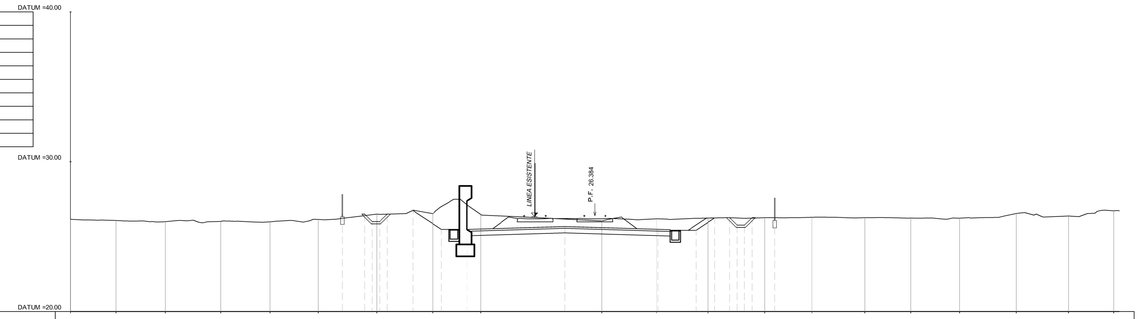

Km 79+550
SEZ. 490

QUOTE TERRENO	26.10	26.08	26.00	26.02	25.99	26.15	26.51	26.53	26.48		26.05	26.20	26.24	26.37	26.30	26.37	26.24	26.24	26.55	26.38	26.73
DIST. PROGRESSIVE TERRENO	-35.00	-31.95	-28.68	-24.98	-21.68	-18.45	-14.55	-10.60	-7.61		0.46	4.12	7.55	11.35	14.51	18.04	21.07	24.34	28.12	31.62	34.64
QUOTE PROGETTO							26.51 26.51 26.01 25.51 25.01	25.49 25.49	25.48		25.68	25.49 25.42	26.25 26.77 27.27 27.77 28.27								
DIST.PROGRESSIVE PROGETTO							-16.95 -15.35 -14.35 -13.35 -12.35	-13.14 -10.24	-6.53	-2.00		4.22	6.77 8.00 9.00 9.50 10.00 10.50	12.00							
DISTANZA BINARI										-4.00		0.00										

AREA
Scavo 17.22 mq
Rilevato 0.00 mq
SubBallast: 1.52 mq
Inerbimento: 0.32 mq
SuperCompattato: 3.58 mq
Stradello: 0.00 mq
Scotico: 0.00 mq
Scavo fossi: 0.97 mq
Anticapillare: 0.00

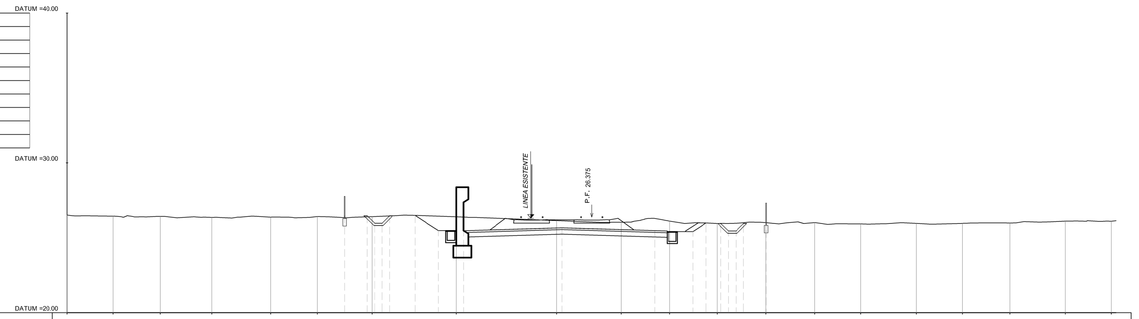

Km 79+450
SEZ. 488

QUOTE TERRENO	26.53	26.44	26.43	26.36	26.37	26.42	26.41		26.40		26.15	26.04	26.12	26.06	26.01	26.01	25.93	25.96	25.96	25.98	26.12	26.11
DIST. PROGRESSIVE TERRENO	-35.00	-31.95	-28.81	-25.36	-21.44	-18.32	-14.67		-9.04		-2.35	1.98	5.20	8.38	11.62	14.69	17.87	21.67	24.75	27.91	31.42	34.68
QUOTE PROGETTO							26.47 26.47 25.97 25.47	24.50 25.47		25.67			25.48	26.41 25.99 24.96 24.46 24.16 26.01								
DIST.PROGRESSIVE PROGETTO							-16.49 -14.89 -13.89 -12.89	-11.78 -10.24	-6.53	-2.00			4.22	6.77 7.64 8.14 9.00 10.14	11.64							
DISTANZA BINARI										-4.00		0.00										

AREA
Scavo 17.61 mq
Rilevato 0.00 mq
SubBallast: 1.52 mq
Inerbimento: 0.44 mq
SuperCompattato: 3.58 mq
Stradello: 0.00 mq
Scotico: 0.00 mq
Scavo fossi: 0.99 mq
Anticapillare: 0.00

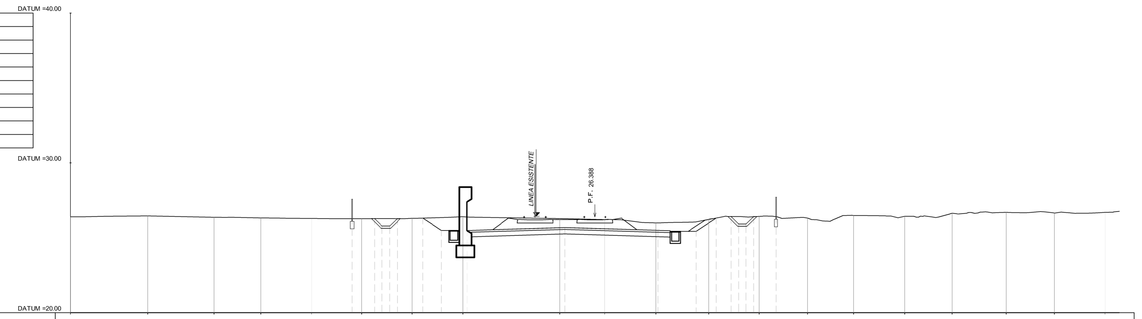

Km 79+600
SEZ. 491

QUOTE TERRENO	26.45		26.48		26.37	26.32	26.29	26.27		26.30	26.41		26.28	26.22	26.00		26.23		26.43	26.32	26.49	26.43
DIST. PROGRESSIVE TERRENO	-35.00		-29.85		-25.41	-22.29	-18.90	-15.56		-12.20	-8.81		-2.35	0.66	4.05		7.93		10.96	14.20	17.29	20.69
QUOTE PROGETTO								26.28 26.28 25.78 25.28 24.28		26.32	25.49 25.49		25.68		25.49		25.43 26.32 25.52 25.02 24.42		26.41			
DIST.PROGRESSIVE PROGETTO								-16.18 -14.65 -13.65 -12.65		-11.48 -10.24	-6.53		-2.00		4.22		6.77 8.13 9.03 9.53 10.00		12.10			
DISTANZA BINARI												-4.00		0.00								

AREA
Scavo 19.34 mq
Rilevato 0.00 mq
SubBallast: 1.52 mq
Inerbimento: 0.50 mq
SuperCompattato: 3.58 mq
Stradello: 0.00 mq
Scotico: 0.00 mq
Scavo fossi: 1.11 mq
Anticapillare: 0.00

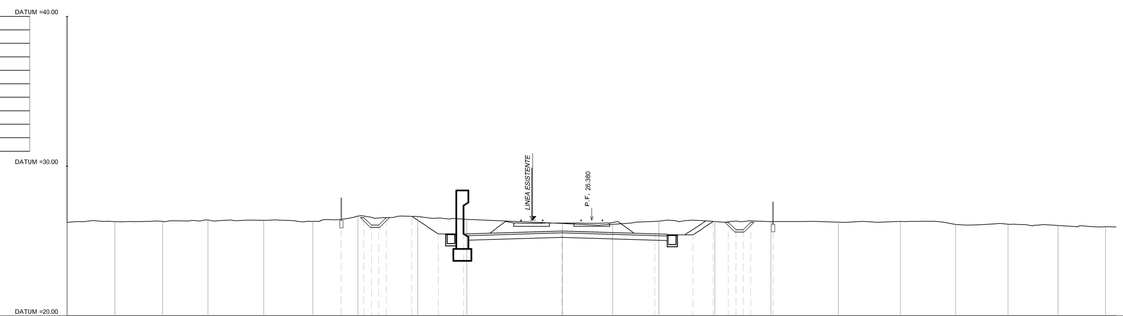

Km 79+500
SEZ. 489

QUOTE TERRENO	26.25	26.20	26.32	26.41	26.39	26.32	26.66	26.64	26.45		26.16	26.12	26.33	26.31	26.20		26.27	26.31	26.11	26.13	26.04	25.96
DIST. PROGRESSIVE TERRENO	-35.00	-31.83	-28.65	-25.61	-21.89	-18.61	-15.39	-11.61	-8.33		-1.97	1.60	4.46	8.22	11.54		16.46	20.60	24.28	27.78	31.13	34.30
QUOTE PROGETTO							26.57 26.57 26.07 25.57 25.07	26.65 25.48	25.48		25.67		25.48	25.42 26.32 25.82 25.32 24.82	26.31							
DIST.PROGRESSIVE PROGETTO							-16.71 -15.21 -14.21 -13.21	-12.00 -10.24	-6.53	-2.00			4.22	6.77 8.11 9.01 10.01 10.85	12.11							
DISTANZA BINARI										-4.00		0.00										

AREA
Scavo 16.28 mq
Rilevato 0.00 mq
SubBallast: 1.52 mq
Inerbimento: 0.24 mq
SuperCompattato: 3.58 mq
Stradello: 0.00 mq
Scotico: 0.00 mq
Scavo fossi: 0.86 mq
Anticapillare: 0.00

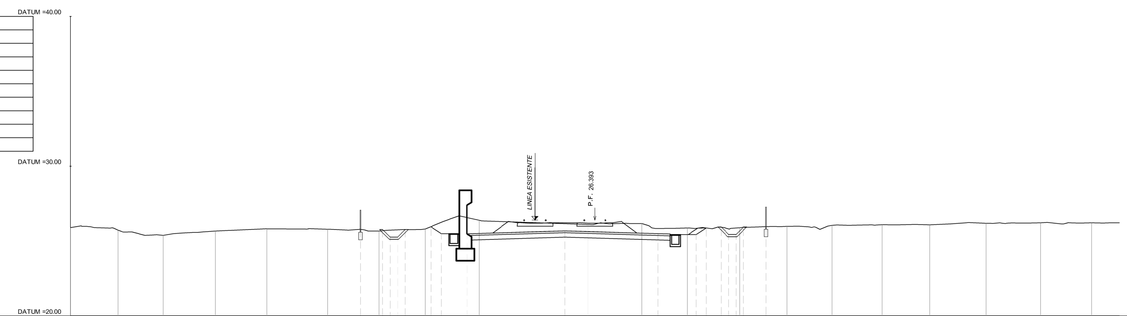

Km 79+650
SEZ. 492

QUOTE TERRENO	25.99	25.73	25.38	25.67	25.82	25.79	25.67	25.61	26.39		26.11	26.18	25.88	25.89	25.98	26.05	26.10	26.09	26.19	26.22	26.22	
DIST. PROGRESSIVE TERRENO	-35.00	-31.83	-28.51	-25.33	-21.99	-17.95	-14.41	-11.52	-7.71		-0.49	3.15	6.17	9.67	12.93	15.94	19.18	22.34	26.12	29.76	33.16	
QUOTE PROGETTO							25.77 25.77 25.27 24.77	24.96 25.49	25.49		25.68		25.50	25.43 26.32 25.94 25.44 24.94	25.87							
DIST.PROGRESSIVE PROGETTO							-15.65 -14.15 -13.15 -12.15	-10.64 -10.24	-6.53	-2.00		4.22	6.77 7.43 8.43 9.43 10.43	11.43								
DISTANZA BINARI										-4.00		0.00										

COMMITTENTE:

RFI RETE FERROVIARIA ITALIANA
GRUPPO FERROVIE DELLO STATO ITALIANE

PROGETTAZIONE:

ITALFERR
GRUPPO FERROVIE DELLO STATO ITALIANE

CUP: J84H17000930009

U.O. INFRASTRUTTURE NORD

PROGETTO DEFINITIVO

RADDOPPIO LINEA CODOGNO - CREMONA - MANTOVA
TRATTA PIADENA - MANTOVA

CORPO STRADALE FERROVIARIO
Sezioni trasversali - Tav. 83/116

SCALA: 1:200

COMMESSA	LOTTO	FASE	ENTE	TIPO DOC.	OPERA/DISCIPLINA	PROGR.	REV.
NM25	03	D	26	W9	CS0000	083	B

Rev.	Descrizione	Redatto	Data	Verificato	Data	Approvato	Data	Autorizzato Data
A	Emissione Esecutiva	G. Cugini	Aprile 2020	A.Mallangi	Aprile 2020	M. Ivaldi	Aprile 2020	
B	Revisione interna		Maggio 2020	A.Mallangi 24/04/2017	Maggio 2020	M. Ivaldi	Maggio 2020	

File: NM2503026W9CS0000083B — n. Elab.: