Km 79+700
SEZ. 493

AREA
Scavo 6.03 mq
Rilevato 3.06 mq
SubBallast: 1.52 mq
Inerbimento: 0.00 mq
SuperCompattato: 3.58 mq
Stradello: 0.32 mq
Scotico: 3.37 mq
Scavo fossi 1.15 mq
Anticapillare: 0.00

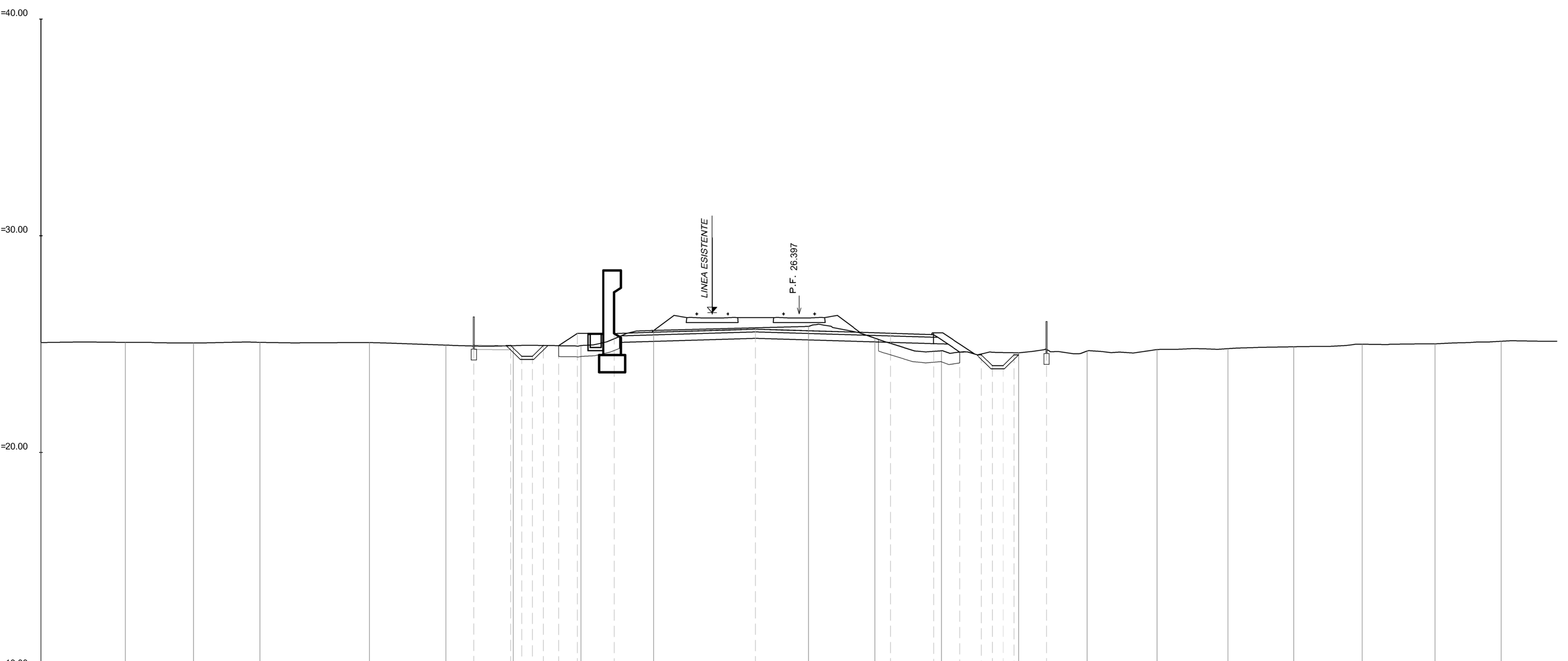

DIST. PROGRESSIVE TERRENO	QUOTE TERRENO
-35.00	25.07
-31.11	25.08
-27.97	25.05
-24.90	25.08
-19.84	25.07
-16.31	24.96
-13.19	24.93
-10.06	24.94
-6.71	25.63
0.44	25.82
3.49	25.28
6.58	24.70
10.14	24.60
13.31	24.69
16.55	24.75
19.81	24.79
22.85	24.88
26.02	25.00
29.37	25.02
32.41	25.14

DIST.PROGRESSIVE PROGETTO	QUOTE PROGETTO
-15.02	24.96
-13.31	24.94
-12.81	24.44
-12.31	24.44
-11.81	24.94
-11.10	24.93
-10.24	25.50
-8.53	25.49
-2.00	25.69
4.22	25.50
6.22	25.44
7.43	24.63
8.43	24.51
8.93	24.01
9.43	24.01
9.93	24.51
11.43	24.75

DISTANZA BINARI: -4.00; 0.00

Km 79+750
SEZ. 494

AREA
Scavo 6.09 mq
Rilevato 3.51 mq
SubBallast: 1.52 mq
Inerbimento: 0.00 mq
SuperCompattato: 3.58 mq
Stradello: 0.32 mq
Scotico: 3.70 mq
Scavo fossi 0.89 mq
Anticapillare: 0.00

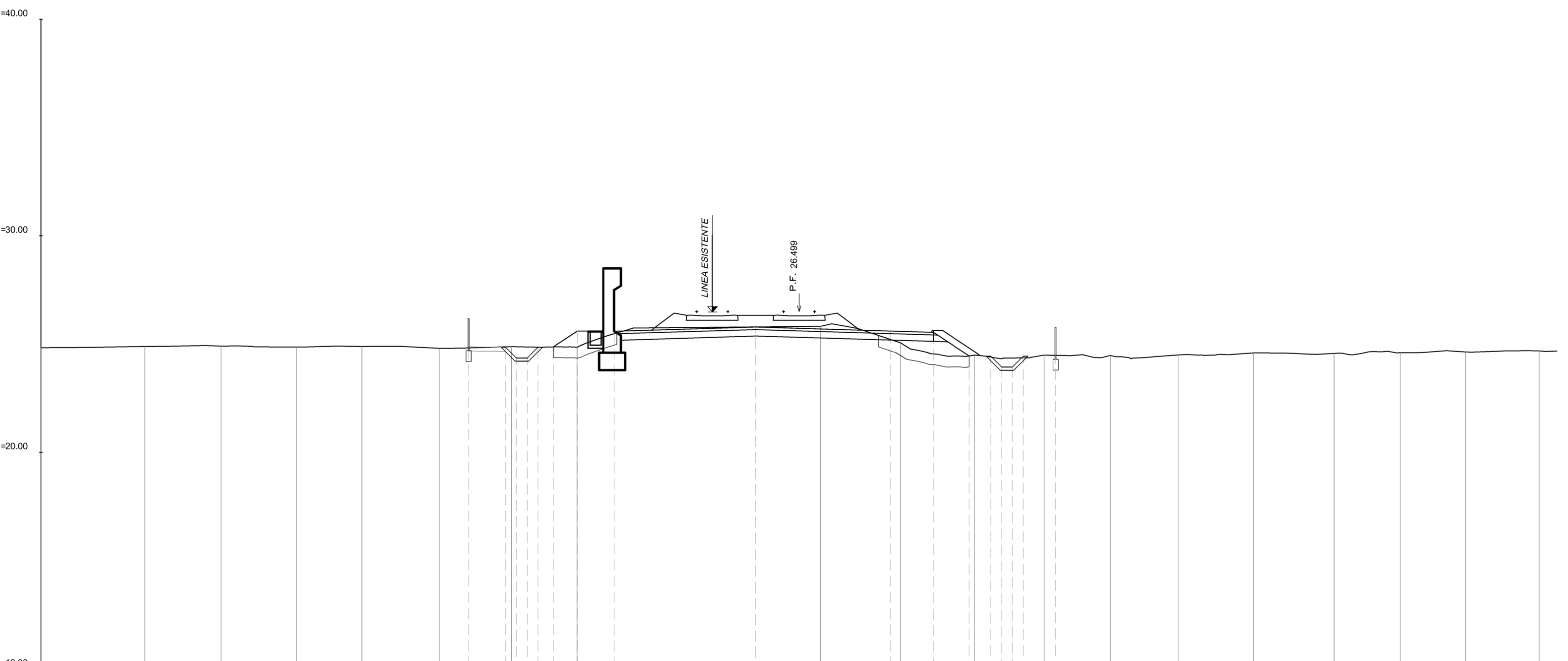

DIST. PROGRESSIVE TERRENO	QUOTE TERRENO
-35.00	24.83
-30.20	24.89
-26.70	24.90
-23.21	24.86
-20.19	24.89
-16.61	24.80
-13.27	24.88
-10.26	24.86
0.98	25.82
4.68	25.06
8.09	24.49
11.32	24.49
14.38	24.48
17.52	24.50
21.00	24.59
24.72	24.57
27.77	24.60
30.78	24.63
34.18	24.68

DIST.PROGRESSIVE PROGETTO	QUOTE PROGETTO
-15.26	24.87
-13.55	24.86
-13.05	24.36
-12.55	24.36
-12.05	24.86
-11.34	24.87
-10.24	25.60
-8.53	25.59
-2.00	25.79
4.22	25.60
6.22	25.54
7.85	24.45
8.85	24.44
9.35	23.94
9.85	23.94
10.35	24.44
11.85	24.48

DISTANZA BINARI: -4.00; 0.00

Km 79+800
SEZ. 495

AREA
Scavo 9.31 mq
Rilevato 1.08 mq
SubBallast: 1.52 mq
Inerbimento: 0.00 mq
SuperCompattato: 3.58 mq
Stradello: 0.00 mq
Scotico: 1.71 mq
Scavo fossi 0.93 mq
Anticapillare: 0.00

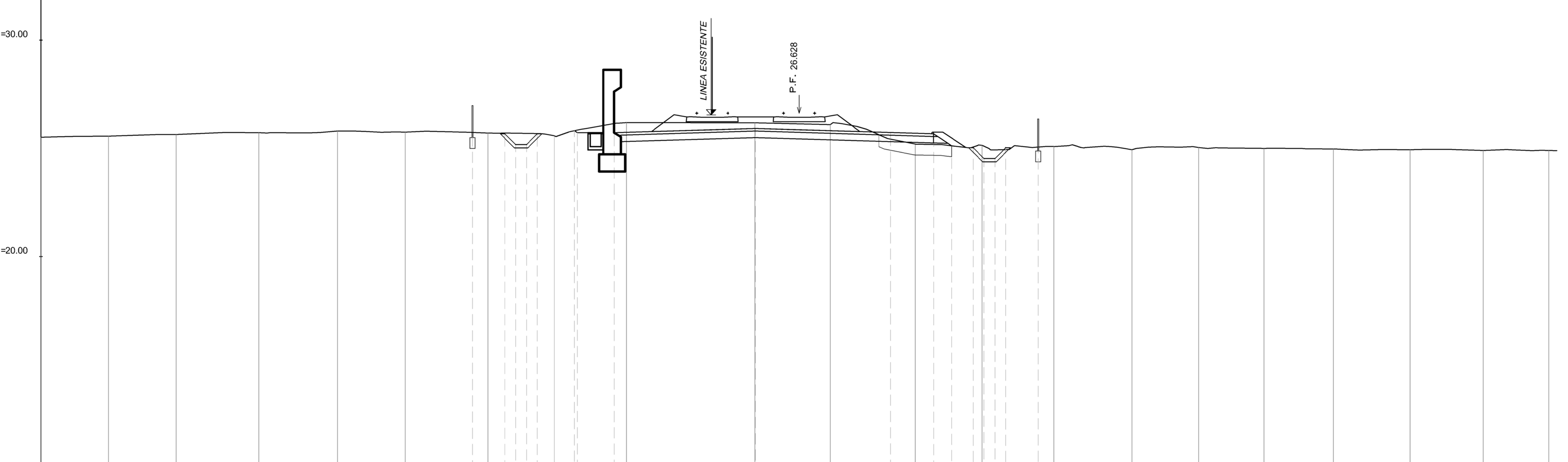

DIST. PROGRESSIVE TERRENO	QUOTE TERRENO
-35.00	25.52
-31.88	25.57
-28.78	25.65
-24.95	25.73
-21.31	25.80
-18.18	25.75
-14.36	25.71
-11.30	25.58
-7.97	26.19
-2.03	26.19
1.44	26.10
5.37	25.20
8.46	25.14
11.77	25.09
15.38	24.94
18.46	25.04
21.48	25.00
24.68	24.97
28.23	24.94
31.59	24.90
34.62	24.91

DIST.PROGRESSIVE PROGETTO	QUOTE PROGETTO
-15.08	25.68
-13.58	25.68
-13.08	25.18
-12.58	25.18
-12.08	25.68
-10.37	25.83 / 25.82
-10.24	25.78 / 25.73
-8.53	25.72
-2.00	25.92
4.22	25.73
6.22	25.67
7.04	25.12
8.04	25.03
8.54	24.53
9.04	24.53
9.54	25.03
11.04	25.06

DISTANZA BINARI: -4.00; 0.00

Km 79+850
SEZ. 496

AREA
Scavo 16.23 mq
Rilevato 0.00 mq
SubBallast: 1.52 mq
Inerbimento: 0.40 mq
SuperCompattato: 3.81 mq
Stradello: 0.00 mq
Scotico: 0.00 mq
Scavo fossi 1.37 mq
Anticapillare: 0.00

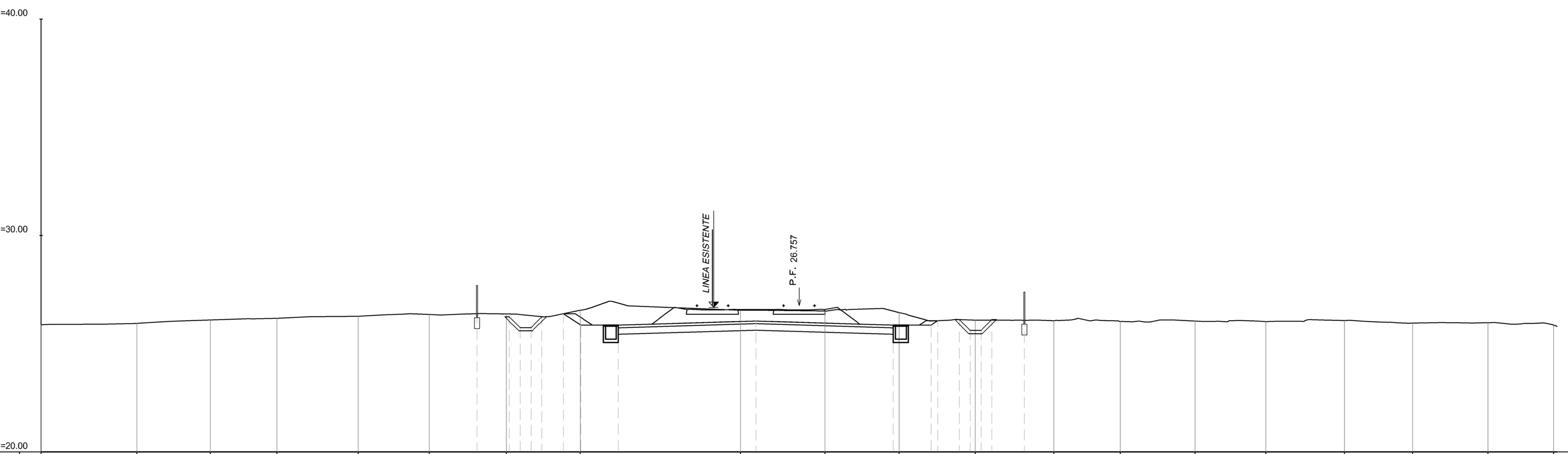

DIST. PROGRESSIVE TERRENO	QUOTE TERRENO
-35.00	25.88
-30.57	25.94
-27.17	26.09
-24.11	26.18
-20.36	26.27
-17.07	26.35
-13.53	26.37
-10.12	26.55
-2.71	26.54
1.19	26.51
4.62	26.44
8.13	26.09
11.74	26.07
14.82	26.02
18.27	26.05
21.54	26.02
25.18	26.08
28.33	25.96
31.81	25.97
34.83	25.86

DIST.PROGRESSIVE PROGETTO	QUOTE PROGETTO
-14.88	26.39
-13.38	26.25
-12.88	25.75
-12.38	25.75
-11.88	26.25
-10.88	26.39
-10.09	25.86
-8.35	25.86
-2.00	26.05
4.35	25.86
6.09	25.86
6.40	26.06
7.40	26.12
7.90	25.62
8.40	25.62
8.90	26.12
10.40	26.08

DISTANZA BINARI: -4.00; 0.00

Km 79+900
SEZ. 497

AREA
Scavo 14.09 mq
Rilevato 0.00 mq
SubBallast: 1.52 mq
Inerbimento: 0.53 mq
SuperCompattato: 3.81 mq
Stradello: 0.00 mq
Scotico: 0.00 mq
Scavo fossi 1.01 mq
Anticapillare: 0.00

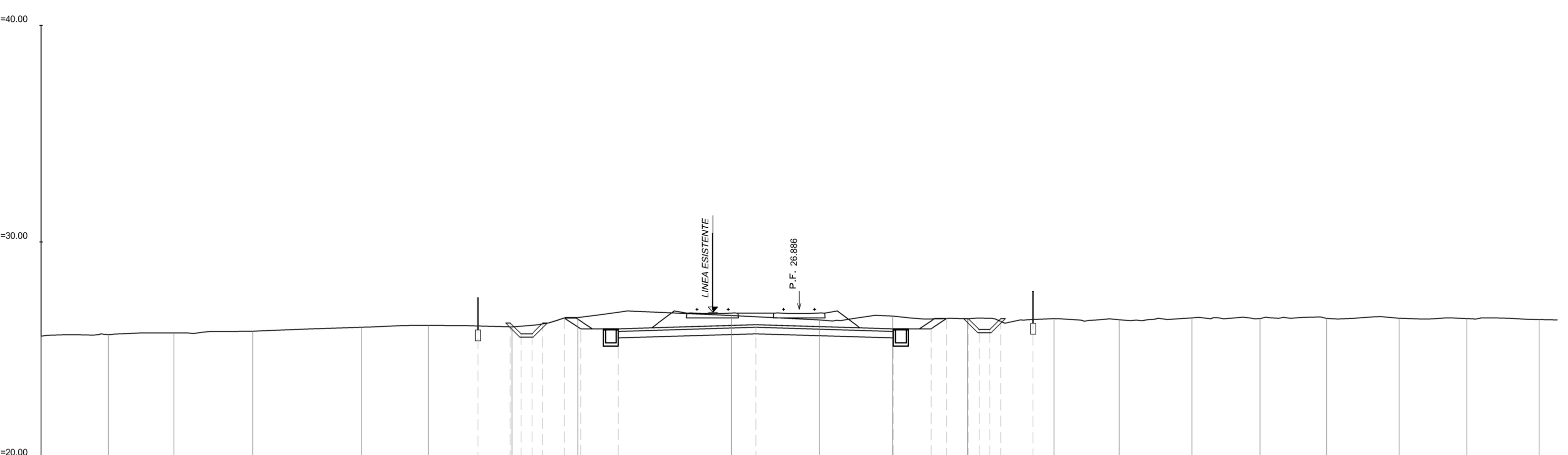

DIST. PROGRESSIVE TERRENO	QUOTE TERRENO
-35.00	25.65
-31.89	25.72
-28.87	25.80
-25.23	25.88
-20.19	26.06
-17.12	26.14
-13.25	26.08
-10.22	26.51
-3.13	26.60
0.94	26.40
4.32	26.57
7.79	26.45
11.76	26.46
14.77	26.41
18.13	26.49
21.28	26.46
24.34	26.46
27.70	26.48
30.83	26.46
34.17	26.41

DIST.PROGRESSIVE PROGETTO	QUOTE PROGETTO
-14.84	26.12
-13.34	26.25
-12.84	25.75
-12.34	25.75
-11.84	26.25
-10.84	26.49
-10.09	25.99
-8.35	25.99
-2.00	26.18
4.35	25.99
6.09	25.99
6.81	26.46
7.81	26.45
8.31	25.95
8.81	25.95
9.31	26.45
10.81	26.42

DISTANZA BINARI: -4.00; 0.00

Km 79+950
SEZ. 498

AREA
Scavo 13.21 mq
Rilevato 0.00 mq
SubBallast: 1.52 mq
Inerbimento: 0.22 mq
SuperCompattato: 3.81 mq
Stradello: 0.00 mq
Scotico: 0.00 mq
Scavo fossi 0.87 mq
Anticapillare: 0.00

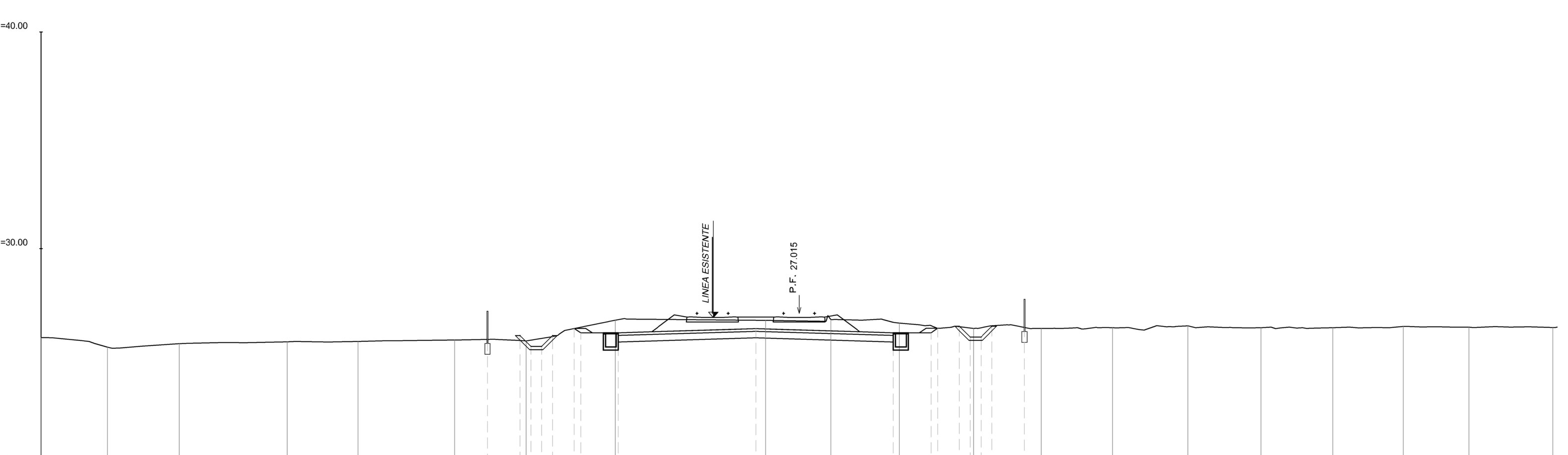

DIST. PROGRESSIVE TERRENO	QUOTE TERRENO
-35.00	25.89
-31.94	25.45
-28.63	25.61
-23.62	25.70
-20.36	25.72
-15.92	25.78
-12.61	25.74
-8.49	26.70
-1.55	26.69
1.46	26.73
4.63	26.56
8.05	26.32
11.18	26.32
14.47	26.35
17.94	26.44
21.32	26.35
24.64	26.35
27.89	26.41
30.92	26.38
34.79	26.36

DIST.PROGRESSIVE PROGETTO	QUOTE PROGETTO
-14.39	25.81
-12.89	25.99
-12.39	25.49
-11.89	25.49
-11.39	25.99
-10.39	26.32
-10.09	26.12
-8.35	26.12
-2.00	26.31
4.35	26.12
6.09	26.12
6.40	26.32
7.40	26.42
7.90	25.92
8.40	25.92
8.90	26.42
10.40	26.36

DISTANZA BINARI: -4.00; 0.00

COMMITTENTE: RFI RETE FERROVIARIA ITALIANA — GRUPPO FERROVIE DELLO STATO ITALIANE

PROGETTAZIONE: ITALFERR — GRUPPO FERROVIE DELLO STATO ITALIANE

CUP: J84H17000930009

U.O. INFRASTRUTTURE NORD

PROGETTO DEFINITIVO

RADDOPPIO LINEA CODOGNO - CREMONA - MANTOVA
TRATTA PIADENA - MANTOVA

CORPO STRADALE FERROVIARIO
Sezioni trasversali - Tav. 84/116

SCALA: 1:200

COMMESSA	LOTTO	FASE	ENTE	TIPO DOC.	OPERA/DISCIPLINA	PROGR.	REV.
NM25	03	D	26	W9	CS0000	084	B

Rev.	Descrizione	Redatto	Data	Verificato	Data	Approvato	Data	Autorizzato Data
A	Emissione Esecutiva	G. Coppa	Aprile 2020	A.Malcangi	Aprile 2020	M. Berlingieri	Aprile 2020	
B	Revisione interna		Maggio 2020	A. Malcangi	Maggio 2020	M. Berlingieri	Maggio 2020	

File: NM2503D26W9CS0000084B | n. Elab.: