AREA
Scavo 11.08 mq
Rilevato 0.00 mq
SubBallast: 1.51 mq
Inerbimento: 0.19 mq
SuperCompattato: 3.61 mq
Stradello: 0.00 mq
Scotico: 0.00 mq
Scavo fossi 0.49 mq
Anticapillare: 0.00

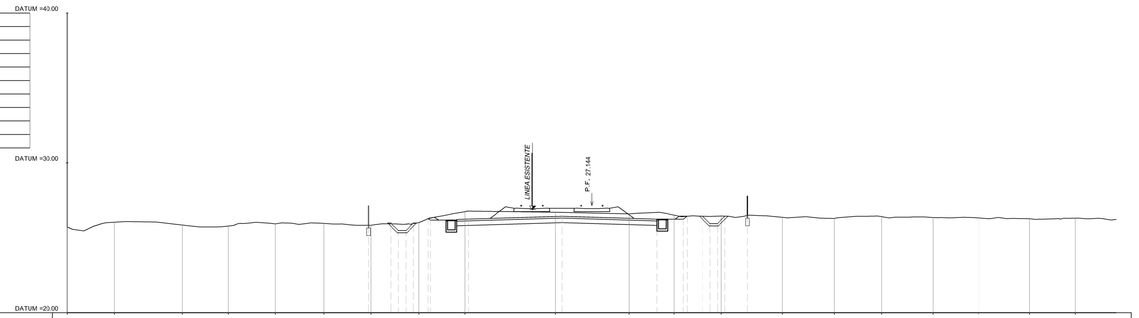

Km 80+000
SEZ. 499

QUOTE TERRENO	29.73	29.04	29.85	29.79	29.93	29.97	29.83	29.02	29.75	29.70	29.59	29.51	29.45	29.37	29.29	29.42	29.36	29.33	29.38	29.31
DIST. PROGRESSIVE TERRENO	-35.00	-31.66	-27.34	-24.27	-21.12	-17.87	-14.75	-11.54	-8.45	-2.43	2.48	5.49	8.65	12.72	16.19	19.34	22.78	25.82	29.20	32.27
QUOTE PROGETTO							29.83	29.99 29.49 29.70 29.90	29.25	29.44	29.24	29.24 29.24 29.24	29.45 29.45 29.95 29.95	29.49						
DIST.PROGRESSIVE PROGETTO							-14.91	-13.11 -12.41 -11.71 -10.96	-8.22	-2.00	4.26	5.66 6.66	7.66 8.66 9.66 10.39							
DISTANZA BINARI										-4.00	0.00									

AREA
Scavo 3.83 mq
Rilevato 0.00 mq
SubBallast: 1.52 mq
Inerbimento: 0.15 mq
SuperCompattato: 3.73 mq
Stradello: 0.32 mq
Scotico: 0.00 mq
Scavo fossi 1.24 mq
Anticapillare: 0.00

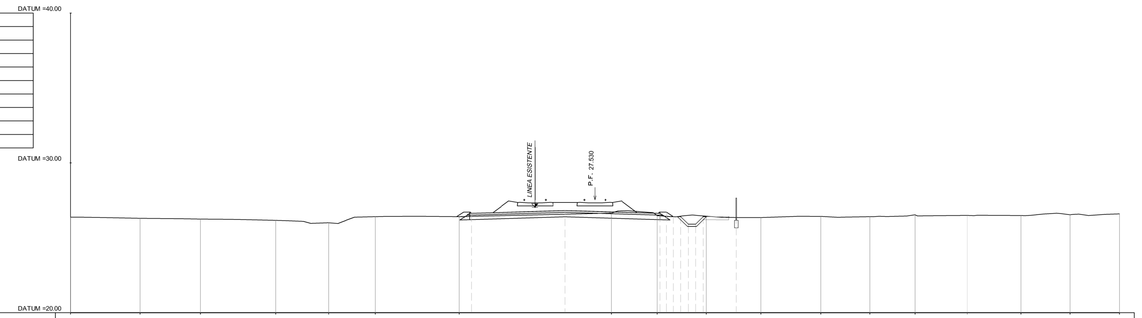

Km 80+150
SEZ. 502

QUOTE TERRENO	29.38	29.30	29.25	29.16	29.01	28.41	28.41	28.65	28.47	28.44	28.38	28.43	28.41	28.54	29.00	29.49	28.54	29.60
DIST. PROGRESSIVE TERRENO	-35.00	-30.35	-26.33	-21.31	-17.78	-14.66	-9.05	1.11	4.16	7.43	11.06	15.09	18.35	21.35	24.60	28.44	31.71	35.00
QUOTE PROGETTO							29.64	29.62	29.41 29.41 29.41 29.41 29.41	29.35								
DIST.PROGRESSIVE PROGETTO							-8.22	-2.00	3.91 5.21 6.21 7.21 8.21 9.21	9.44								
DISTANZA BINARI							-4.00	0.00										

AREA
Scavo 7.89 mq
Rilevato 0.00 mq
SubBallast: 1.51 mq
Inerbimento: 0.13 mq
SuperCompattato: 3.61 mq
Stradello: 0.00 mq
Scotico: 0.00 mq
Scavo fossi 0.49 mq
Anticapillare: 0.00

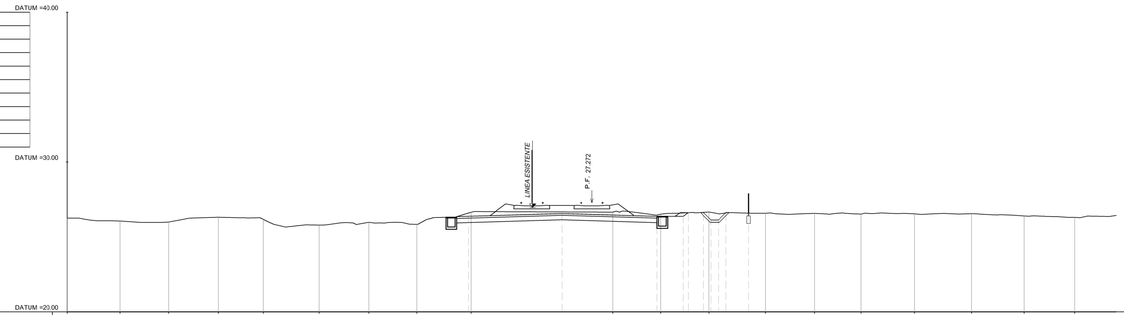

Km 80+050
SEZ. 500

QUOTE TERRENO	26.26	26.06	25.99	26.31	26.17	25.79	25.97	25.84	26.65	26.66	26.52	26.66	26.57	26.57	26.53	26.54	26.55	26.40	26.31
DIST. PROGRESSIVE TERRENO	-35.00	-31.49	-28.25	-24.93	-21.83	-18.20	-14.88	-11.68	-8.05	1.40	4.60	7.82	11.56	14.88	17.99	21.55	25.24	28.85	32.23
QUOTE PROGETTO									26.38	26.56	26.37	26.62 26.62 26.62	26.63 26.63 26.63 26.63	26.59						
DIST.PROGRESSIVE PROGETTO									-8.22	-2.00	4.26	5.66 6.66	7.66 8.66 9.66 10.46							
DISTANZA BINARI										-4.00	0.00									

AREA
Scavo 1.77 mq
Rilevato 0.00 mq
SubBallast: 1.52 mq
Inerbimento: 0.21 mq
SuperCompattato: 3.73 mq
Stradello: 0.32 mq
Scotico: 0.00 mq
Scavo fossi 1.39 mq
Anticapillare: 0.00

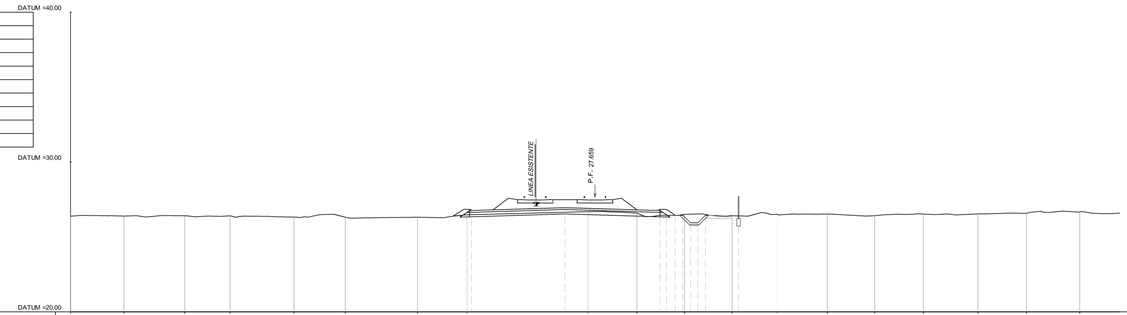

Km 80+200
SEZ. 503

QUOTE TERRENO	26.39	26.39	26.42	26.41	26.32	26.31	26.31	26.48	26.69	26.59	26.51	26.42	26.51	26.53	26.41	26.52	26.53	26.57	26.65
DIST. PROGRESSIVE TERRENO	-35.00	-31.42	-27.39	-24.36	-20.12	-16.67	-11.83	-6.53	-0.47	2.79	5.98	9.17	12.18	15.50	18.67	21.93	25.56	28.81	32.37	35.65
QUOTE PROGETTO								26.76	26.95			26.70 26.70 26.70 26.70 26.70 26.70	26.40							
DIST.PROGRESSIVE PROGETTO								-8.22	-2.00			3.91 5.21 6.21 7.21	9.58							
DISTANZA BINARI								-4.00	0.00											

AREA
Scavo 6.58 mq
Rilevato 0.00 mq
SubBallast: 1.51 mq
Inerbimento: 0.03 mq
SuperCompattato: 3.61 mq
Stradello: 0.00 mq
Scotico: 0.00 mq
Scavo fossi 1.11 mq
Anticapillare: 0.00

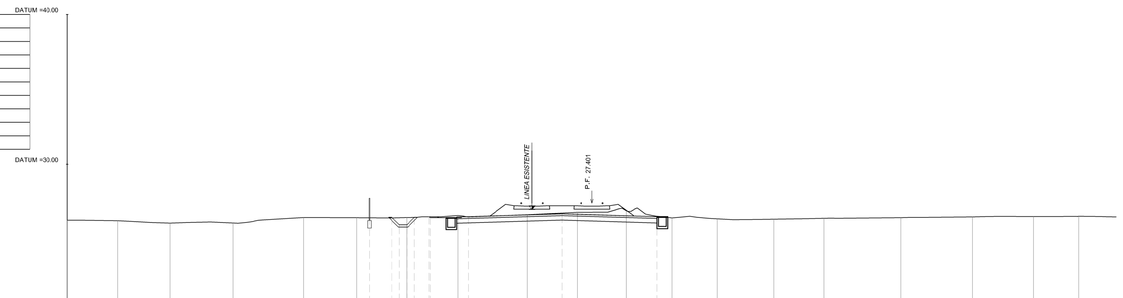

Km 80+100
SEZ. 501

QUOTE TERRENO	26.27	26.23	26.07	26.08	26.45	26.43	26.45	26.58	26.63	26.79	26.69	26.42	26.36	26.33	26.39	26.44	26.49	26.51	26.53
DIST. PROGRESSIVE TERRENO	-35.00	-31.84	-28.75	-23.96	-19.25	-15.75	-12.35	-8.93	-4.33	-0.97	2.30	5.36	8.37	12.15	15.32	20.62	25.41	29.49	32.50
QUOTE PROGETTO						29.43	29.46 29.56 29.76 29.96	29.51		29.69		29.50							
DIST.PROGRESSIVE PROGETTO						-14.65	-13.35 -12.75 -12.15 -11.55	-8.22		-2.00		4.26							
DISTANZA BINARI									-4.00	0.00									

AREA
Scavo 0.96 mq
Rilevato 2.86 mq
SubBallast: 1.52 mq
Inerbimento: 0.32 mq
SuperCompattato: 3.73 mq
Stradello: 0.64 mq
Scotico: 4.62 mq
Scavo fossi 1.03 mq
Anticapillare: 0.00

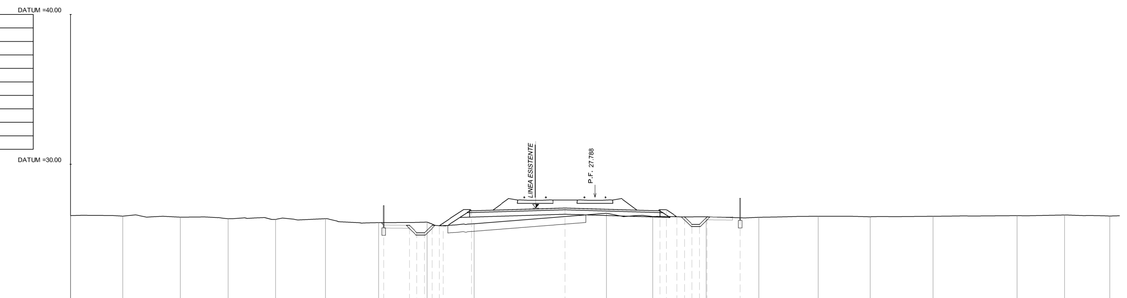

Km 80+250
SEZ. 504

QUOTE TERRENO	26.07	26.54	26.47	26.37	26.32	26.37	26.10	26.14	26.03		26.13	26.51	26.49	26.46	26.53	26.50	26.53	26.57	26.61	26.55
DIST. PROGRESSIVE TERRENO	-35.00	-31.49	-27.87	-24.46	-21.32	-17.99	-14.44	-11.20	-8.06	0.78	3.84	7.42	10.93	14.91	18.37	22.56	26.17	31.14	34.36	35.65
QUOTE PROGETTO							29.94	29.93 29.93 29.93 29.93 29.93 29.93	29.89	27.08		29.69 29.69 29.69 29.69 29.69 29.69 29.49	29.43							
DIST.PROGRESSIVE PROGETTO							-14.69	-13.39 -12.79 -12.19 -11.59 -10.99	-8.22	-2.00		3.91 5.21 6.21 7.21 8.21 9.21 9.69								
DISTANZA BINARI									-4.00	0.00										

COMMITTENTE:

RFI RETE FERROVIARIA ITALIANA
GRUPPO FERROVIE DELLO STATO ITALIANE

PROGETTAZIONE:

ITALFERR
GRUPPO FERROVIE DELLO STATO ITALIANE

CUP: J84H17000930009

U.O. INFRASTRUTTURE NORD

PROGETTO DEFINITIVO

RADDOPPIO LINEA CODOGNO - CREMONA - MANTOVA
TRATTA PIADENA - MANTOVA

CORPO STRADALE FERROVIARIO
Sezioni trasversali - Tav. 85/116

SCALA: 1:200

COMMESSA	LOTTO	FASE	ENTE	TIPO DOC.	OPERA/DISCIPLINA	PROGR.	REV.
NM25	03	D	26	W9	CS0000	085	B

Rev.	Descrizione	Redatto	Data	Verificato	Data	Approvato	Data	Autorizzato Data
A	Emissione Esecutiva	G. Cappa	Aprile 2020	A.Malcangi	Aprile 2020	M. Ronzoni	Aprile 2020	
B	Revisione interna		Maggio 2020	A.Malcangi A. Lucarelli	Maggio 2020	M. Ronzoni	Maggio 2020	

File: NM2503D26W9CS0000085B

n. Elab.: