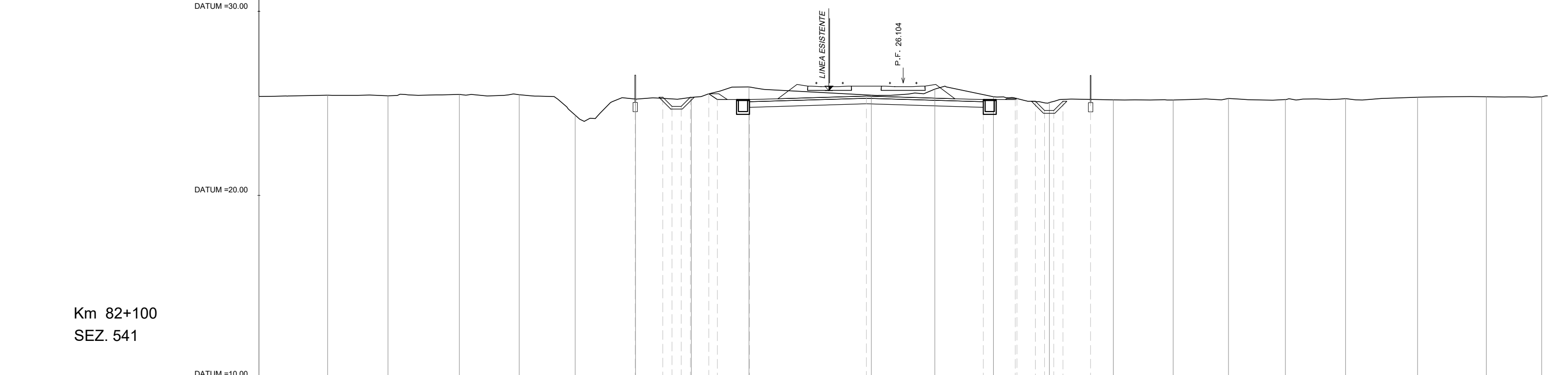


AREA

Scavo	10.79 mq
Rilevato	0.00 mq
SubBallast	1.52 mq
Invertimento	0.20 mq
SuperCompattato	3.81 mq
Stradello	0.00 mq
Scotico	0.00 mq
Scavo fossi	0.87 mq
Anticapparelli	0.00

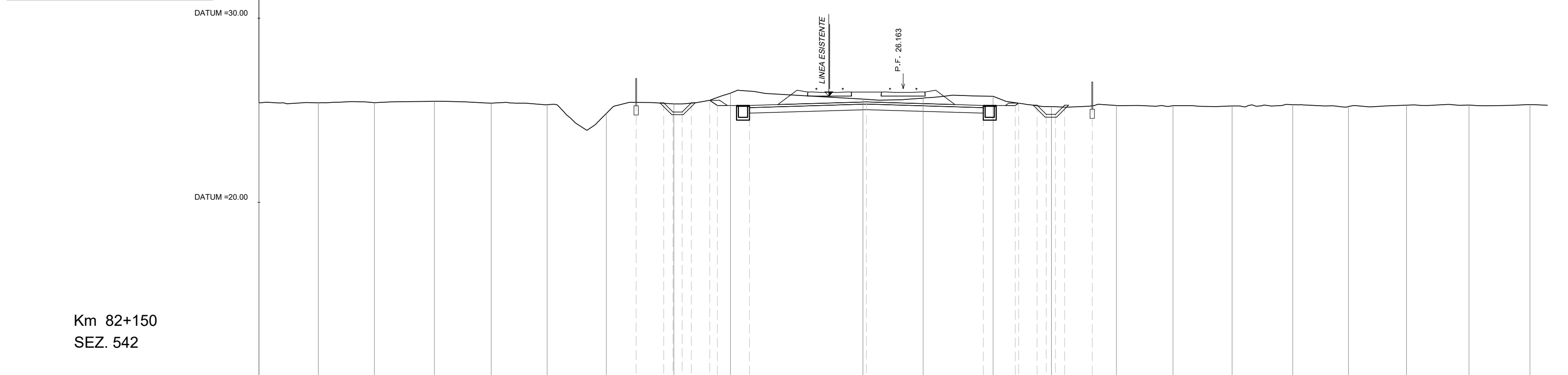


Km 82+100
SEZ. 541

QUOTE TERRENO	10.50	20.28																			
DIST. PROGRESSIVE TERRENO			10.50	20.28	30.06	39.54	49.02	58.50	67.98	77.46	86.94	96.42	105.90	115.38	124.86	134.34	143.82	153.30	162.78	172.26	
QUOTE PROGETTO			10.50	20.28	30.06	39.54	49.02	58.50	67.98	77.46	86.94	96.42	105.90	115.38	124.86	134.34	143.82	153.30	162.78	172.26	
DIST. PROGRESSIVE PROGETTO																					
DISTANZA BINARI			4.00	0.00																	

AREA

Scavo	11.96 mq
Rilevato	0.00 mq
SubBallast	1.52 mq
Invertimento	0.22 mq
SuperCompattato	3.81 mq
Stradello	0.00 mq
Scotico	0.00 mq
Scavo fossi	0.82 mq
Anticapparelli	0.00

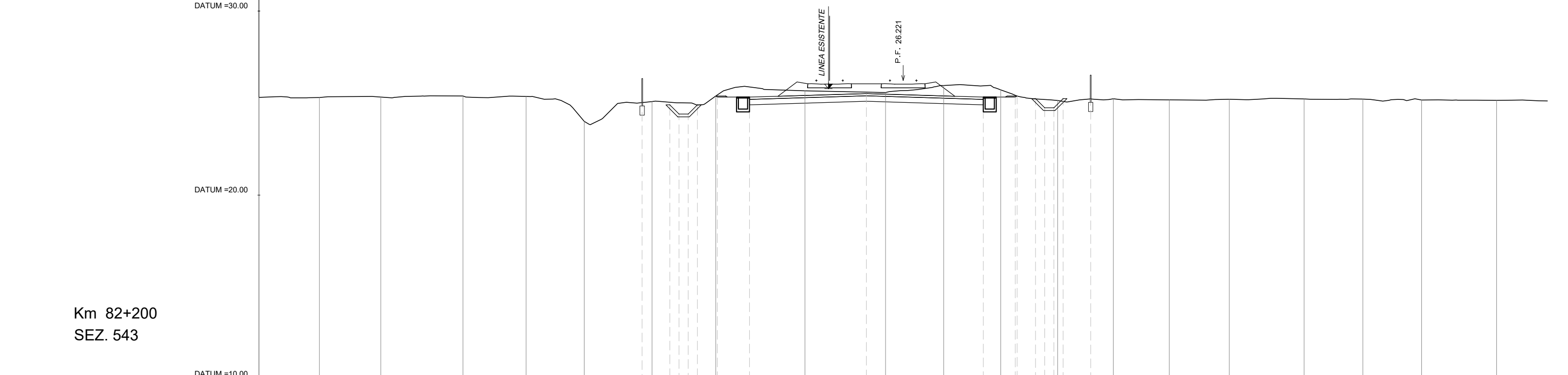


Km 82+150
SEZ. 542

QUOTE TERRENO	10.50	20.41																			
DIST. PROGRESSIVE TERRENO			10.50	20.41	30.81	41.22	51.63	62.04	72.45	82.86	93.27	103.68	114.09	124.50	134.91	145.32	155.73	166.14	176.55	186.96	
QUOTE PROGETTO			10.50	20.41	30.81	41.22	51.63	62.04	72.45	82.86	93.27	103.68	114.09	124.50	134.91	145.32	155.73	166.14	176.55	186.96	
DIST. PROGRESSIVE PROGETTO																					
DISTANZA BINARI			4.00	0.00																	

AREA

Scavo	13.00 mq
Rilevato	0.00 mq
SubBallast	1.52 mq
Invertimento	0.07 mq
SuperCompattato	3.81 mq
Stradello	0.00 mq
Scotico	0.00 mq
Scavo fossi	1.02 mq
Anticapparelli	0.00

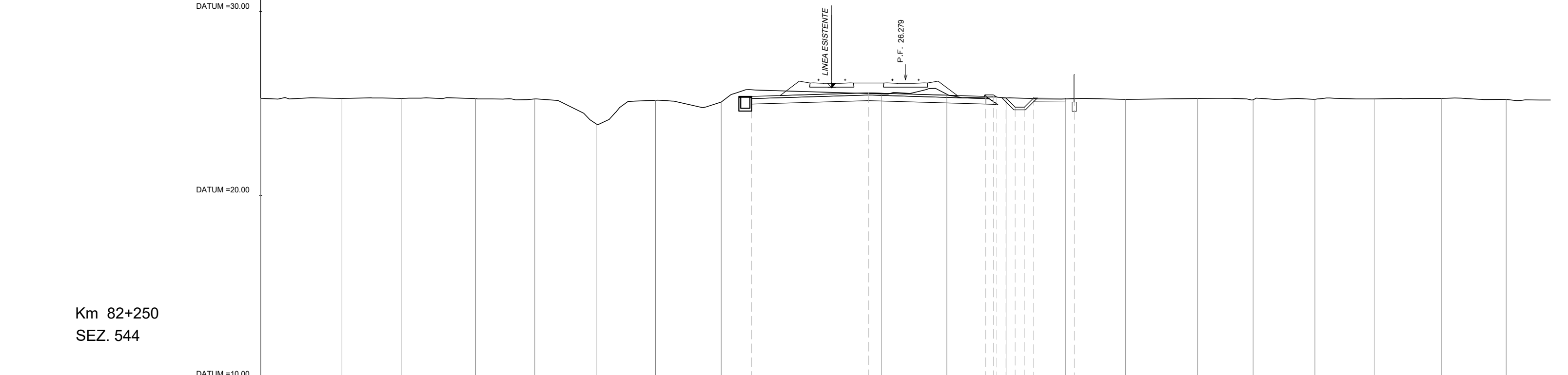


Km 82+200
SEZ. 543

QUOTE TERRENO	10.50	20.21																			
DIST. PROGRESSIVE TERRENO			10.50	20.21	30.71	41.21	51.71	62.21	72.71	83.21	93.71	104.21	114.71	125.21	135.71	146.21	156.71	167.21	177.71	188.21	
QUOTE PROGETTO			10.50	20.21	30.71	41.21	51.71	62.21	72.71	83.21	93.71	104.21	114.71	125.21	135.71	146.21	156.71	167.21	177.71	188.21	
DIST. PROGRESSIVE PROGETTO																					
DISTANZA BINARI			4.00	0.00																	

AREA

Scavo	6.93 mq
Rilevato	0.00 mq
SubBallast	1.54 mq
Invertimento	0.06 mq
SuperCompattato	3.94 mq
Stradello	0.32 mq
Scotico	0.00 mq
Scavo fossi	0.90 mq
Anticapparelli	0.00

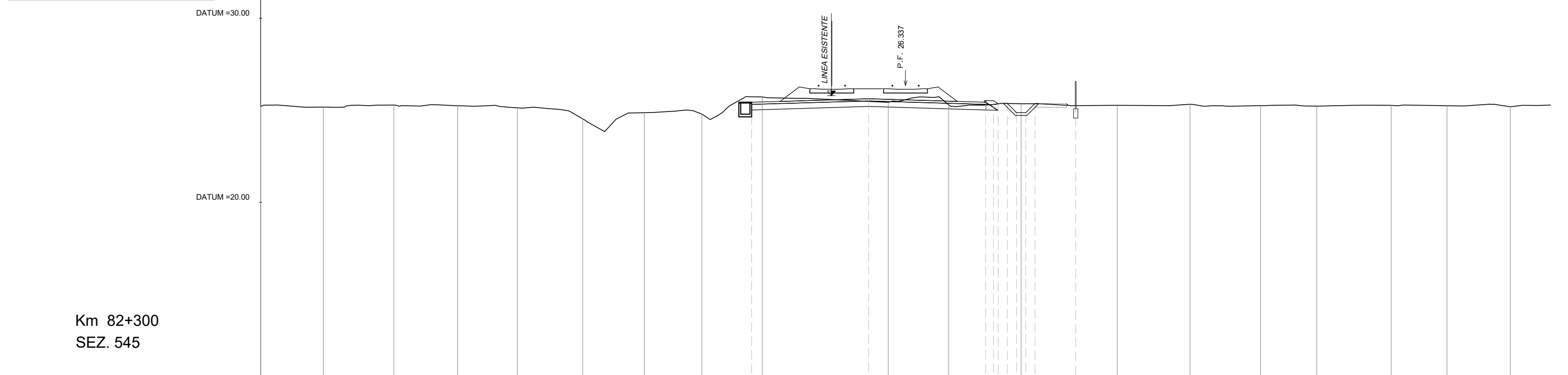


Km 82+250
SEZ. 544

QUOTE TERRENO	10.50	20.27																			
DIST. PROGRESSIVE TERRENO			10.50	20.27	30.77	41.27	51.77	62.27	72.77	83.27	93.77	104.27	114.77	125.27	135.77	146.27	156.77	167.27	177.77	188.27	
QUOTE PROGETTO			10.50	20.27	30.77	41.27	51.77	62.27	72.77	83.27	93.77	104.27	114.77	125.27	135.77	146.27	156.77	167.27	177.77	188.27	
DIST. PROGRESSIVE PROGETTO																					
DISTANZA BINARI			4.00	0.00																	

AREA

Scavo	5.61 mq
Rilevato	0.00 mq
SubBallast	1.54 mq
Invertimento	0.10 mq
SuperCompattato	3.94 mq
Stradello	0.32 mq
Scotico	0.00 mq
Scavo fossi	1.10 mq
Anticapparelli	0.00

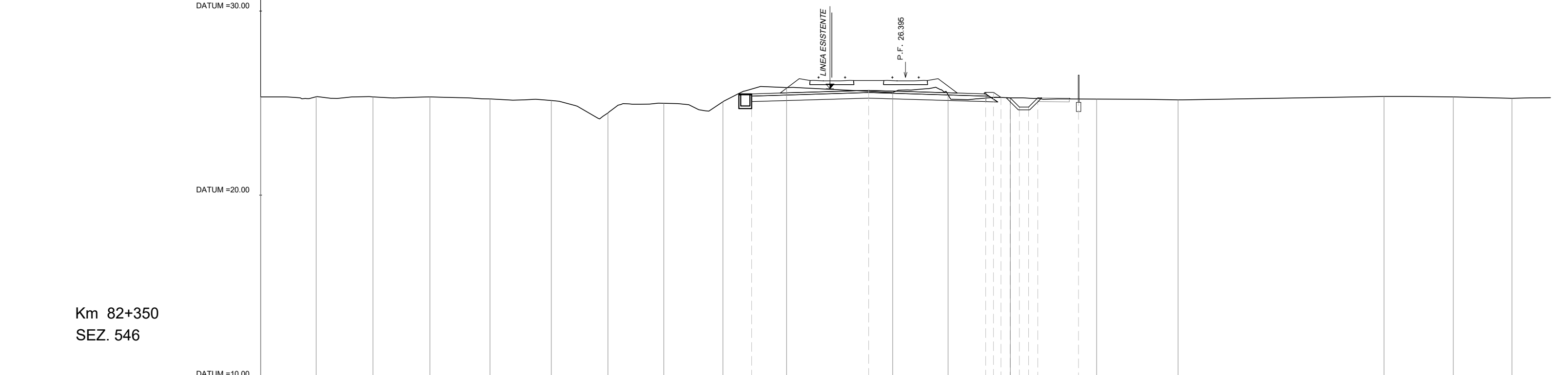


Km 82+300
SEZ. 545

QUOTE TERRENO	10.50	20.22																			
DIST. PROGRESSIVE TERRENO			10.50	20.22	30.72	41.22	51.72	62.22	72.72	83.22	93.72	104.22	114.72	125.22	135.72	146.22	156.72	167.22	177.72	188.22	
QUOTE PROGETTO			10.50	20.22	30.72	41.22	51.72	62.22	72.72	83.22	93.72	104.22	114.72	125.22	135.72	146.22	156.72	167.22	177.72	188.22	
DIST. PROGRESSIVE PROGETTO																					
DISTANZA BINARI			4.00	0.00																	

AREA

Scavo	6.34 mq
Rilevato	0.00 mq
SubBallast	1.54 mq
Invertimento	0.14 mq
SuperCompattato	3.94 mq
Stradello	0.32 mq
Scotico	0.00 mq
Scavo fossi	1.21 mq
Anticapparelli	0.00



Km 82+350
SEZ. 546

QUOTE TERRENO	10.50	20.33																			
DIST. PROGRESSIVE TERRENO			10.50	20.33	30.83	41.33	51.83	62.33	72.83	83.33	93.83	104.33	114.83	125.33	135.83	146.33	156.83	167.33	177.83	188.33	
QUOTE PROGETTO			10.50	20.33	30.83	41.33	51.83	62.33	72.83	83.33	93.83	104.33	114.83	125.33	135.83	146.33	156.83	167.33	177.83	188.33	
DIST. PROGRESSIVE PROGETTO																					
DISTANZA BINARI			4.00	0.00																	



CUP: J84H17000930009

U.O. INFRASTRUTTURE NORD
 PROGETTO DEFINITIVO
 RADDOPPIO LINEA CODOGNO - CREMONA - MANTOVA
 TRATTA PIADENA - MANTOVA

CORPO STRADALE FERROVIARIO
 Sezioni trasversali - Tav. 92/116

SCALA:
1:200

COMMESSA	LOTTO	FASE	ENTE	TIPO DOC.	OPERA/DISCIPLINA	PROGR.	REV.
NM25	03	D	26	W9	CS0000	092	A

Rev.	Descrizione	Redatto	Data	Verificato	Data	Approvato	Data	Autorizzato	Data
A	Elaborazione Esecutiva	[Firma]	Aprile 2020	[Firma]	Aprile 2020	[Firma]	Aprile 2020	[Firma]	Aprile 2020

