AREA
Scavo 2.09 mq
Rilevato 0.80 mq
SubBallast: 1.55 mq
Inerbimento: 0.47 mq
SuperCompattato: 4.07 mq
Stradello: 0.64 mq
Scotico: 3.06 mq
Scavo fossi 0.98 mq
Anticapillare: 0.00

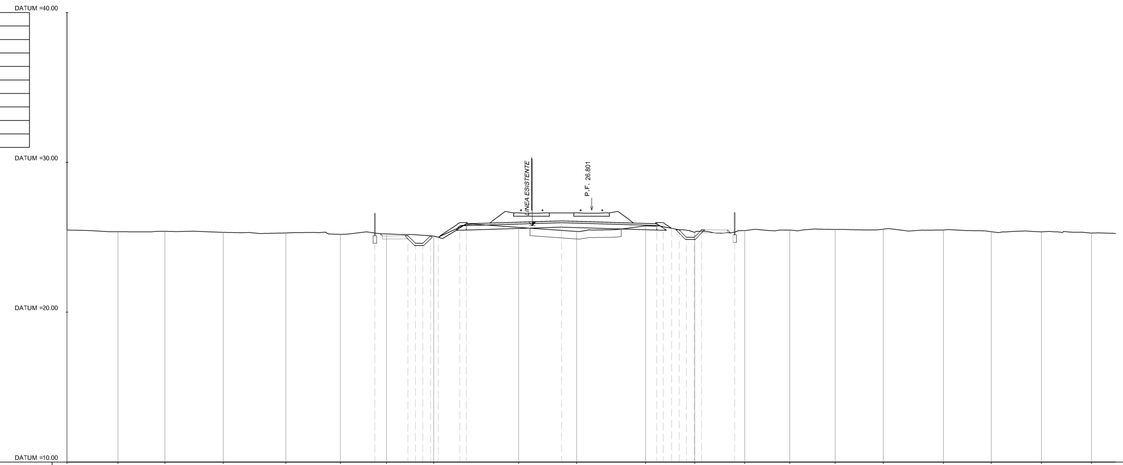

Km 82+700
SEZ. 553

QUOTE TERRENO	25.48	25.37	25.39	25.33	25.28	25.19	25.23	25.08	25.66	25.39	25.76	25.33	25.45	25.48	25.52	25.54	25.48	25.37	25.36	25.28
DIST. PROGRESSIVE TERRENO	-35.00	-31.61	-28.48	-24.58	-20.39	-16.76	-13.68	-10.54	-6.87	-1.00	3.60	6.88	10.22	13.25	16.25	19.46	23.50	26.67	30.03	33.37
QUOTE PROGETTO							29.29 32.34 31.93 31.74 31.54 31.24 30.74 30.66 30.58 30.50			26.09 26.09 26.09 26.09 26.09 26.09 26.09 26.09 26.09 26.09 26.09 26.09 26.09 26.09 26.09 26.09 26.09 26.09 26.09 26.09		28.34									
DIST.PROGRESSIVE PROGETTO							-14.45 -12.34 -11.14 -10.74 -10.34 -10.24 -8.77 -8.20			-2.00		4.70 5.00 5.30 5.60 5.90 6.20 6.50 6.80 7.10	9.56							
DISTANZA BINARI										-4.00	0.00									

AREA
Scavo 0.00 mq
Rilevato 5.39 mq
SubBallast: 1.49 mq
Inerbimento: 0.00 mq
SuperCompattato: 3.40 mq
Stradello: 0.00 mq
Scotico: 9.00 mq
Scavo fossi 1.07 mq
Anticapillare: 0.00

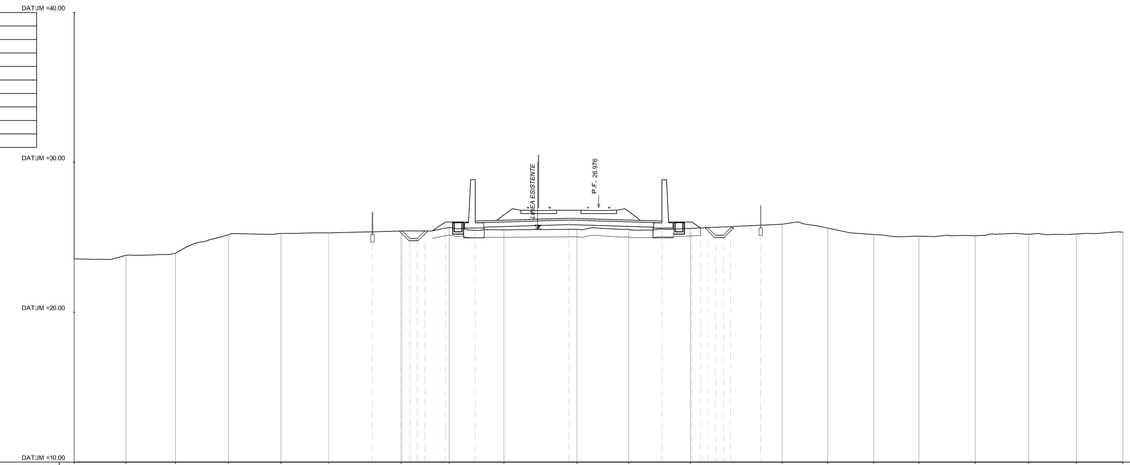

Km 82+850
SEZ. 556

QUOTE TERRENO	23.55	23.90	23.93	25.17	25.26	26.30	25.42	25.66	25.90	25.53	25.53	25.59	25.87	25.62	25.18	25.06	25.10	25.20	25.22	25.15
DIST. PROGRESSIVE TERRENO	-35.00	-31.53	-28.23	-24.71	-21.19	-15.02	-13.18	-9.97	-6.32	-1.44	2.01	6.11	12.26	15.28	18.36	21.38	25.14	29.71	31.90	34.00	35.15
QUOTE PROGETTO							25.36 25.42 25.42 25.42 25.42 25.43 26.01	26.09		26.27		26.08	25.80								
DIST.PROGRESSIVE PROGETTO							-15.09 -13.09 -12.69 -12.29 -11.89 -11.49 -10.62	-8.22		-2.00		4.22	10.81								
DISTANZA BINARI										-4.00	0.00										

AREA
Scavo 1.77 mq
Rilevato 3.05 mq
SubBallast: 1.49 mq
Inerbimento: 0.00 mq
SuperCompattato: 3.40 mq
Stradello: 0.00 mq
Scotico: 5.63 mq
Scavo fossi 1.07 mq
Anticapillare: 0.00

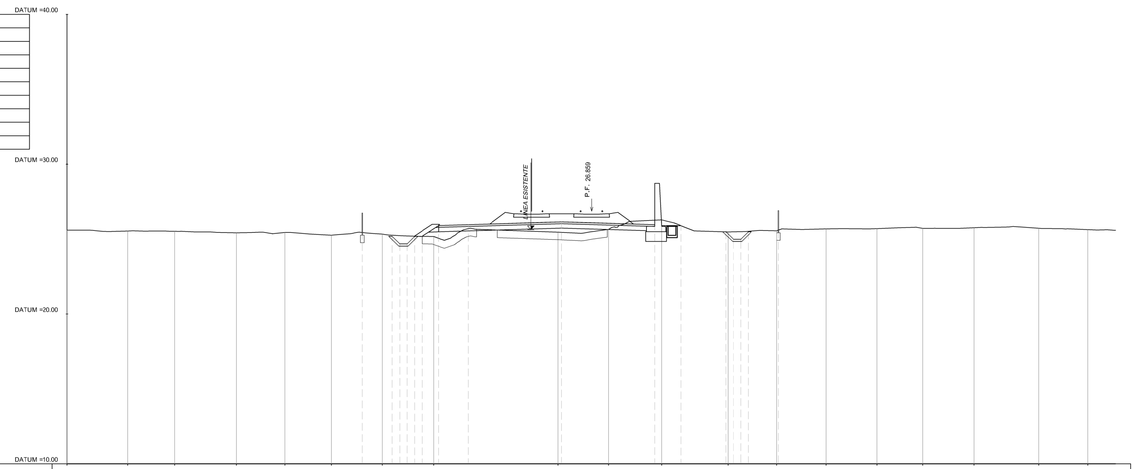

Km 82+750
SEZ. 554

QUOTE TERRENO	25.60	25.54	25.52	25.42	25.44	25.26	25.33	25.17	25.46	25.65	26.29	25.48	25.55	25.69	25.70	25.75	25.76	25.73	25.63
DIST. PROGRESSIVE TERRENO	-35.00	-30.98	-27.83	-23.70	-20.43	-17.07	-13.97	-10.54	-2.25	1.13	4.68	8.11	12.36	15.67	19.06	22.00	25.62	29.85	33.12
QUOTE PROGETTO							25.44 25.16 25.08 25.08 25.18 25.18 25.18	25.96	26.15	26.96 26.50	25.49 25.49 25.49 25.49	25.60							
DIST.PROGRESSIVE PROGETTO							-15.30 -12.30 -12.00 -11.70 -11.40 -10.22	-8.22	-2.00	4.22	5.97 8.97 9.17 9.37 10.47	12.47							
DISTANZA BINARI									-4.00	0.00									

AREA
Scavo 1.08 mq
Rilevato 16.54 mq
SubBallast: 1.49 mq
Inerbimento: 1.05 mq
SuperCompattato: 3.40 mq
Stradello: 0.64 mq
Scotico: 10.76 mq
Scavo fossi 1.08 mq
Anticapillare: 10.28

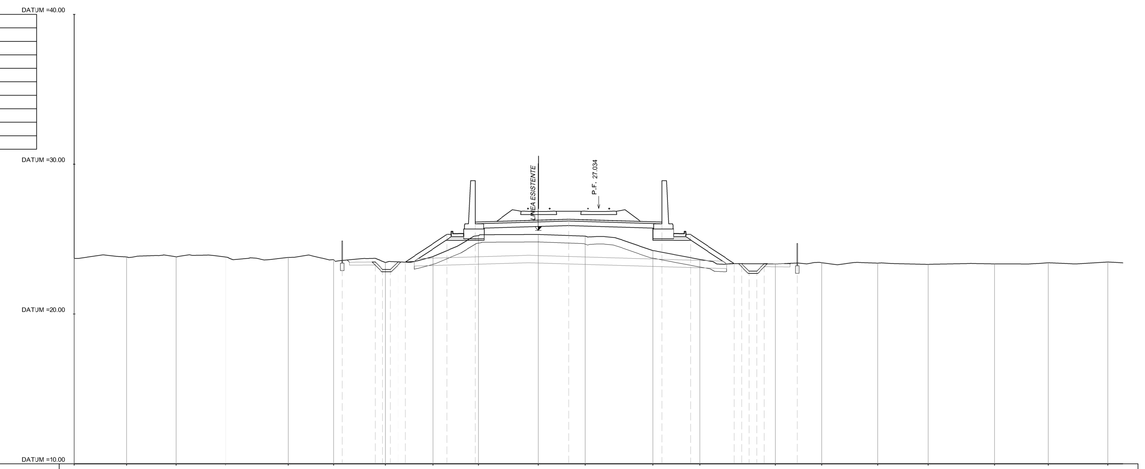

Km 82+900
SEZ. 557

QUOTE TERRENO	23.72	23.81	23.82	23.90	23.78	23.83	23.44	23.83	25.24	25.31	25.20	24.23	23.64	23.95	23.42	23.40	23.32	23.35	23.42	23.47
DIST. PROGRESSIVE TERRENO	-35.00	-31.49	-28.19	-24.91	-20.72	-17.68	-14.22	-11.05	-6.01	-4.02	-0.91	3.81	6.78	11.79	14.90	18.61	21.99	26.43	30.01	34.00	37.12
QUOTE PROGETTO							23.58 23.67 23.67 23.67 23.67 23.67 23.67	26.32	26.14		26.03	26.14	26.32	26.36 25.93 25.93 25.93 25.93 25.93 25.93	24.41						
DIST.PROGRESSIVE PROGETTO							-17.11 -14.40 -14.00 -13.60 -13.20 -12.80	-10.12	-8.22		-2.00	4.22	6.12	9.96 9.56 9.16 10.16 10.56 11.06	13.27						
DISTANZA BINARI										-4.00	0.00										

AREA
Scavo 0.00 mq
Rilevato 6.53 mq
SubBallast: 1.49 mq
Inerbimento: 0.00 mq
SuperCompattato: 3.40 mq
Stradello: 0.00 mq
Scotico: 8.77 mq
Scavo fossi 0.95 mq
Anticapillare: 0.00

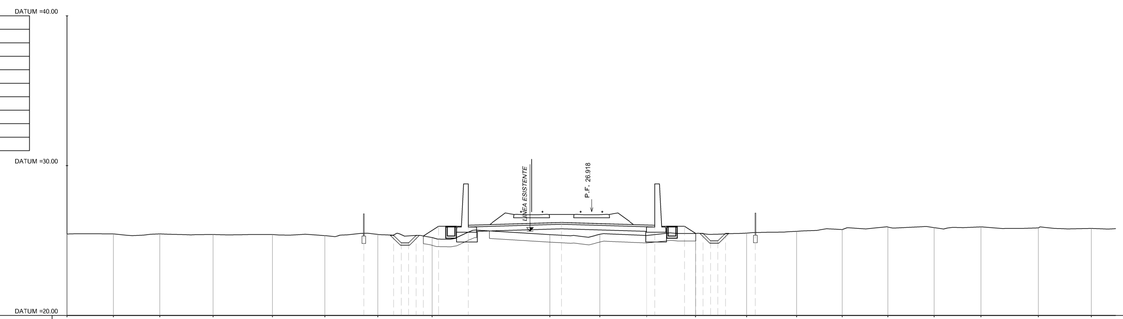

Km 82+800
SEZ. 555

QUOTE TERRENO	25.44	25.45	25.44	25.41	25.40	25.33	25.41	25.20	25.45	25.42	25.34	25.47	25.56	25.62	25.74	25.95	25.86	25.91	25.85	25.81
DIST. PROGRESSIVE TERRENO	-35.00	-31.91	-28.83	-25.27	-21.30	-17.79	-14.26	-10.64	-2.78	0.56	3.69	6.93	10.36	13.69	16.74	19.76	22.86	26.00	29.82	33.35	37.12
QUOTE PROGETTO							25.49 25.83 25.83 25.83 25.83 25.96	26.02	26.21		26.02	25.96 25.47 25.47 25.98 25.98 25.48	25.53								
DIST.PROGRESSIVE PROGETTO							-15.29 -13.79 -13.39 -12.99 -12.59 -10.22	-8.22	-2.00	4.22	6.22 6.42 6.62 6.82 7.02 8.86	10.56									
DISTANZA BINARI									-4.00	0.00											

AREA
Scavo 0.73 mq
Rilevato 14.61 mq
SubBallast: 1.49 mq
Inerbimento: 0.90 mq
SuperCompattato: 3.40 mq
Stradello: 0.64 mq
Scotico: 9.89 mq
Scavo fossi 0.97 mq
Anticapillare: 0.00

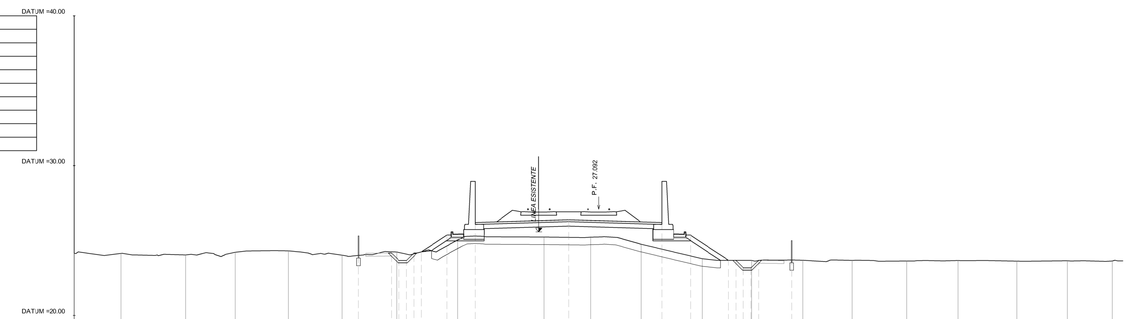

Km 82+950
SEZ. 558

QUOTE TERRENO	24.14	24.15	24.04	24.22	24.31	24.03	24.23	25.04	25.23	25.23	24.75	23.79	23.68	23.69	23.67	23.63	23.67	23.63	23.66	23.64
DIST. PROGRESSIVE TERRENO	-35.00	-31.88	-27.68	-24.26	-20.72	-17.12	-13.48	-9.41	-3.64	-0.53	2.65	6.02	10.21	13.63	16.94	20.56	23.99	27.90	31.29	34.29	37.12
QUOTE PROGETTO							24.65 24.17 23.92 23.74 23.74	25.37	26.20	26.38		26.20 25.37	25.08 23.69 23.69 23.18 23.18	23.70							
DIST.PROGRESSIVE PROGETTO							-16.04 -13.52 -13.12 -11.12	-10.12	-8.22	-2.00		4.22	6.12	9.97 9.17 9.17 10.17 10.37	12.88						
DISTANZA BINARI										-4.00	0.00										

COMMITTENTE:

RFI RETE FERROVIARIA ITALIANA
GRUPPO FERROVIE DELLO STATO ITALIANE

PROGETTAZIONE:

ITALFERR
GRUPPO FERROVIE DELLO STATO ITALIANE

CUP: J84H17000930009

U.O. INFRASTRUTTURE NORD

PROGETTO DEFINITIVO

RADDOPPIO LINEA CODOGNO - CREMONA - MANTOVA TRATTA PIADENA - MANTOVA

CORPO STRADALE FERROVIARIO
Sezioni trasversali - Tav. 94/116

SCALA: 1:200

COMMESSA	LOTTO	FASE	ENTE	TIPO DOC.	OPERA/DISCIPLINA	PROGR.	REV.
NM25	03	D	26	W9	CS0000	094	B

Rev.	Descrizione	Redatto	Data	Verificato	Data	Approvato	Data	Autorizzato Data
A	Emissione Esecutiva	G. Cappa	Aprile 2020	A.Malcangi	Aprile 2020	M. Natale	Aprile 2020	
B	Revisione interna		Maggio 2020	A.Malcangi (SOCIMI)	Maggio 2020	M. Natale	Maggio 2020	

File: NM2503D26W9CS0000094B n. Elab.: