Km 83+000 SEZ. 559

AREA
Scavo 0.00 mq
Rilevato 15.54 mq
SubBallast: 1.49 mq
Inerbimento: 0.70 mq
SuperCompattato: 3.40 mq
Stradello: 0.32 mq
Scotico: 9.96 mq
Scavo fossi 0.95 mq
Anticapillare: 0.00

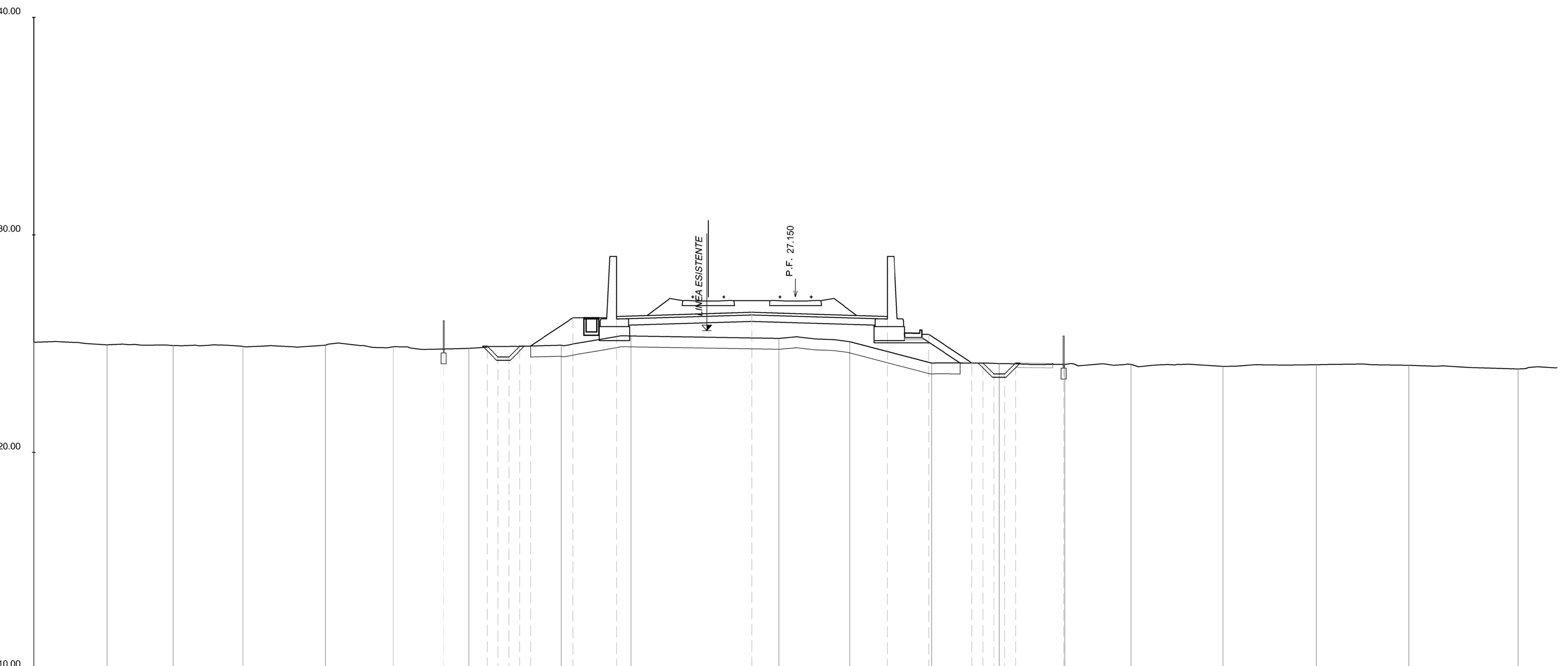

DIST. PROGRESSIVE TERRENO	QUOTE TERRENO
-35.00	25.06
-31.63	24.95
-28.60	24.91
-25.40	24.88
-21.60	24.93
-18.49	24.86
-15.01	24.78
-10.76	24.93
-7.55	25.35
-0.76	25.25
2.50	25.09
6.25	24.11
9.37	24.08
12.37	24.05
15.42	24.05
19.66	23.95
23.94	24.03
28.19	24.01
33.20	23.84

DIST.PROGRESSIVE PROGETTO	QUOTE PROGETTO
-16.17	24.76
-14.17	24.89
-13.67	24.39
-13.17	24.39
-12.67	24.89
-12.17	24.89
-10.22	26.19
-8.22	26.25
-2.00	26.44
4.22	26.25
6.12	25.43
8.11	24.11
8.61	24.11
9.11	23.61
9.61	23.61
10.11	24.11
12.32	24.05

DISTANZA BINARI: -4.00, 0.00

Km 83+050 SEZ. 560

AREA
Scavo 0.00 mq
Rilevato 14.71 mq
SubBallast: 1.49 mq
Inerbimento: 0.00 mq
SuperCompattato: 3.40 mq
Stradello: 0.00 mq
Scotico: 9.93 mq
Scavo fossi 0.93 mq
Anticapillare: 0.00

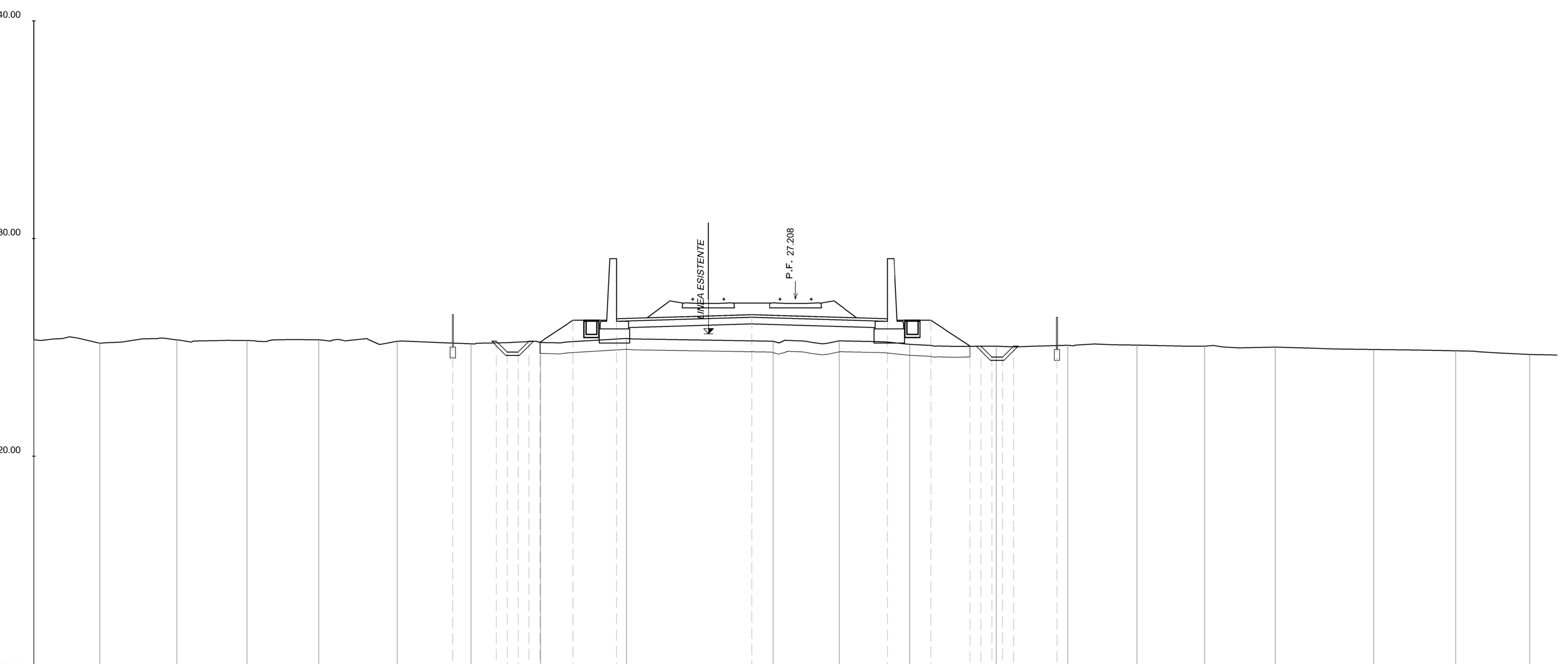

DIST. PROGRESSIVE TERRENO	QUOTE TERRENO
-35.00	25.35
-31.96	25.19
-28.43	25.34
-25.20	25.32
-21.90	25.35
-18.30	25.28
-14.90	25.16
-11.72	25.22
-7.75	25.41
-1.02	25.28
2.00	25.30
5.25	25.14
9.23	25.06
12.51	25.10
15.69	25.10
18.81	25.05
22.06	25.01
26.59	24.90
30.34	24.84
33.75	24.67

DIST.PROGRESSIVE PROGETTO	QUOTE PROGETTO
-15.75	25.20
-13.75	25.28
-13.25	24.78
-12.75	24.78
-12.25	25.28
-11.75	25.23
-10.22	26.25
-8.22	26.31
-2.00	26.50
4.22	26.31
6.22	26.25
8.02	25.05
8.52	25.05
9.02	24.55
9.52	24.55
10.02	25.05
12.02	25.08

DISTANZA BINARI: -4.00, 0.00

Km 83+100 SEZ. 561

AREA
Scavo 0.00 mq
Rilevato 17.16 mq
SubBallast: 1.49 mq
Inerbimento: 0.00 mq
SuperCompattato: 3.40 mq
Stradello: 0.00 mq
Scotico: 10.13 mq
Scavo fossi 1.14 mq
Anticapillare: 0.00

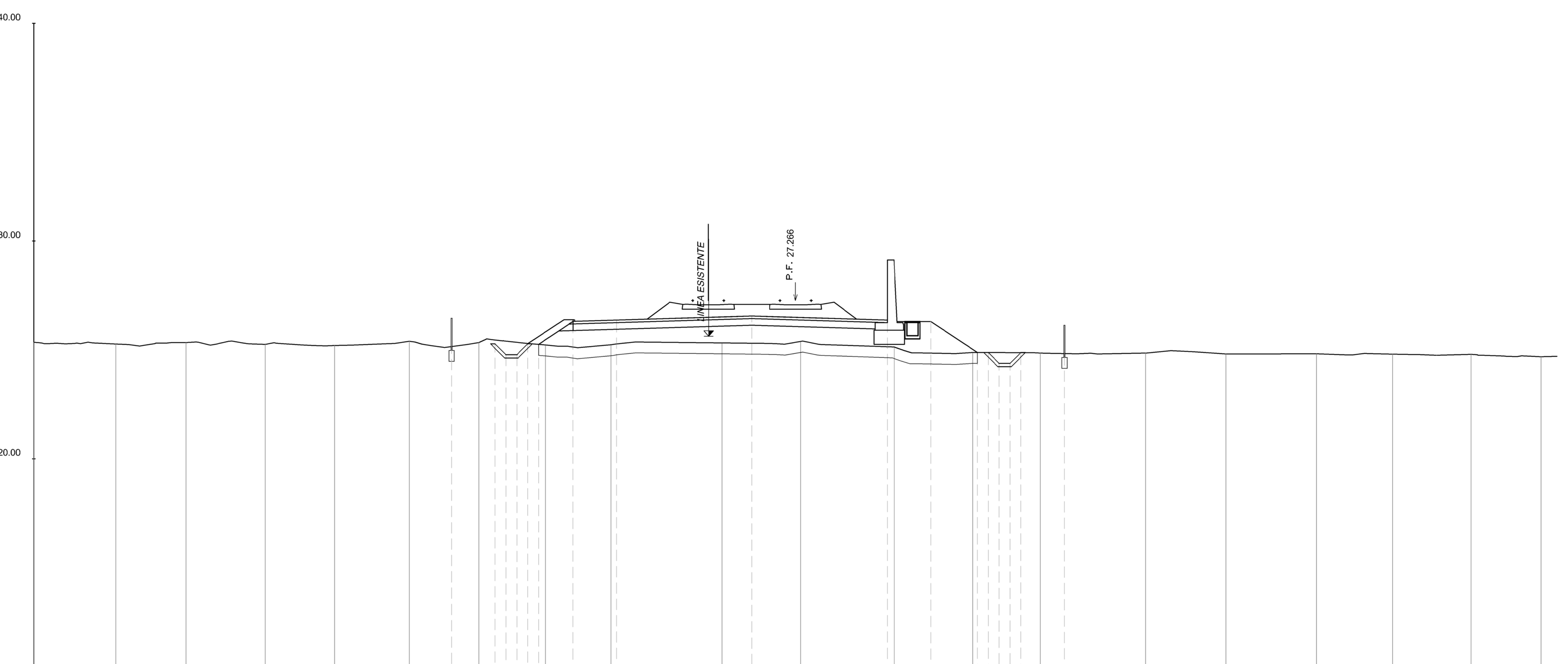

DIST. PROGRESSIVE TERRENO	QUOTE TERRENO
-35.00	25.35
-31.23	25.27
-28.02	25.34
-24.38	25.25
-21.19	25.20
-17.75	25.40
-14.55	25.34
-11.48	25.23
-8.48	25.24
-3.36	25.32
0.23	25.39
4.53	25.14
8.15	24.88
11.25	24.86
16.10	24.85
19.79	24.81
23.95	24.82
27.45	24.81
31.05	24.80
34.26	24.69

DIST.PROGRESSIVE PROGETTO	QUOTE PROGETTO
-15.80	25.16
-13.80	25.28
-13.30	24.78
-12.80	24.78
-12.30	25.28
-11.80	25.25
-10.22	26.30
-8.22	26.37
-2.00	26.56
4.22	26.37
6.22	26.30
8.36	24.88
8.86	24.88
9.36	24.38
9.86	24.38
10.36	24.88
12.36	24.83

DISTANZA BINARI: -4.00, 0.00

Km 83+150 SEZ. 562

AREA
Scavo 0.00 mq
Rilevato 15.88 mq
SubBallast: 1.49 mq
Inerbimento: 0.00 mq
SuperCompattato: 3.40 mq
Stradello: 0.00 mq
Scotico: 9.95 mq
Scavo fossi 1.12 mq
Anticapillare: 0.00

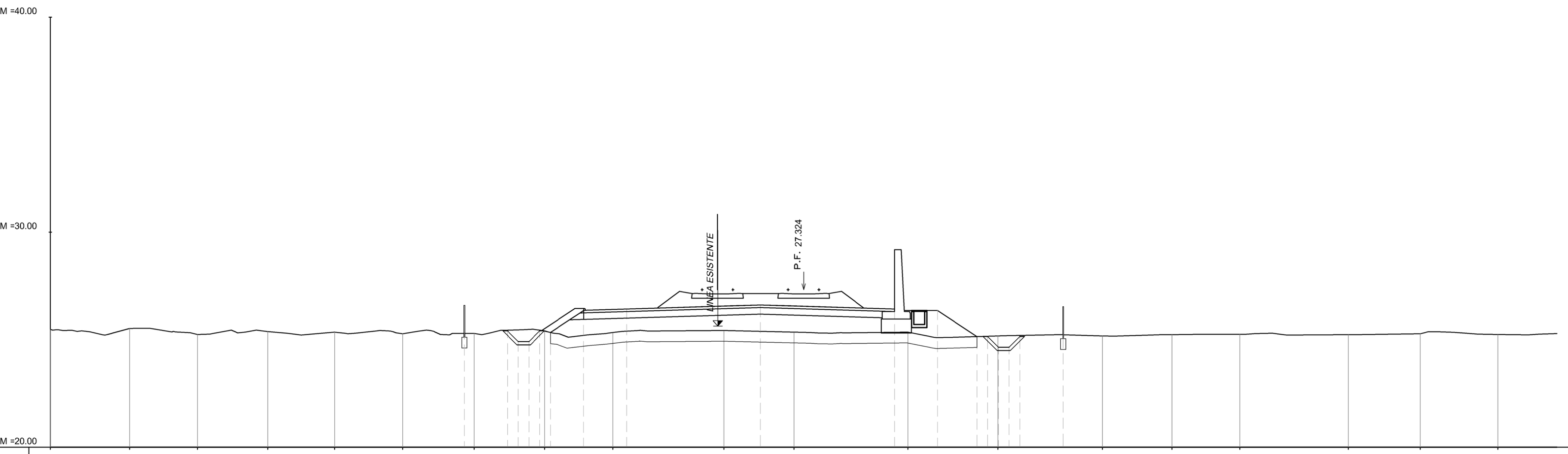

DIST. PROGRESSIVE TERRENO	QUOTE TERRENO
-35.00	25.48
-31.32	25.52
-28.15	25.24
-24.89	25.38
-21.79	25.35
-18.62	25.27
-15.32	25.30
-12.03	25.41
-8.86	25.34
-3.70	25.43
-0.45	25.35
4.86	25.35
9.03	25.17
13.87	25.18
17.10	25.23
20.26	25.25
25.30	25.23
28.65	25.27
32.25	25.24

DIST.PROGRESSIVE PROGETTO	QUOTE PROGETTO
-15.76	25.30
-13.76	25.41
-13.26	24.91
-12.76	24.91
-12.26	25.41
-11.76	25.34
-10.22	26.36
-8.22	26.43
-2.00	26.62
4.22	26.43
6.22	26.36
8.05	25.14
8.55	25.15
9.05	24.65
9.55	24.65
10.05	25.15
12.05	25.23

DISTANZA BINARI: -4.00, 0.00

Km 83+200 SEZ. 563

AREA
Scavo 0.00 mq
Rilevato 15.84 mq
SubBallast: 1.49 mq
Inerbimento: 0.00 mq
SuperCompattato: 3.40 mq
Stradello: 0.00 mq
Scotico: 9.85 mq
Scavo fossi 0.96 mq
Anticapillare: 0.00

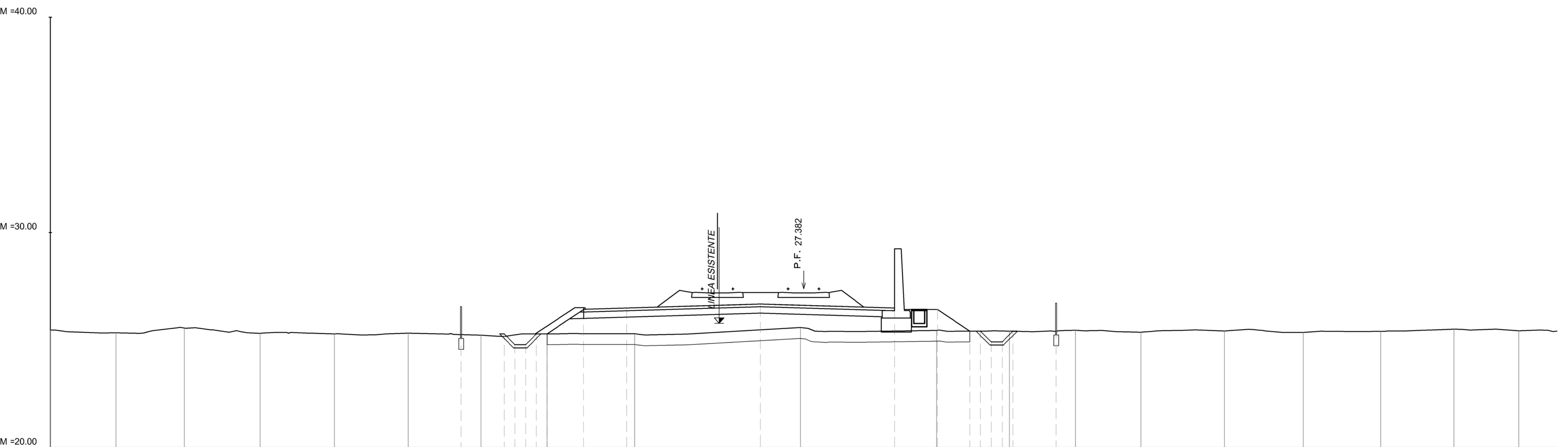

DIST. PROGRESSIVE TERRENO	QUOTE TERRENO
-35.00	25.47
-31.94	25.34
-28.77	25.56
-25.25	25.32
-21.80	25.29
-18.37	25.32
-15.00	25.23
-11.93	25.29
-7.85	25.30
-0.15	25.58
6.18	25.45
9.57	25.41
12.62	25.46
15.67	25.37
19.54	25.42
23.22	25.36
26.82	25.41
30.22	25.51
33.23	25.43

DIST.PROGRESSIVE PROGETTO	QUOTE PROGETTO
-15.92	25.26
-13.92	25.29
-13.42	24.79
-12.92	24.79
-12.42	25.29
-11.92	25.29
-10.22	26.42
-8.22	26.49
-2.00	26.67
4.22	26.49
6.22	26.42
7.73	25.42
8.23	25.42
8.73	24.92
9.23	24.92
9.73	25.42
11.73	25.42

DISTANZA BINARI: -4.00, 0.00

Km 83+250 SEZ. 564

AREA
Scavo 0.00 mq
Rilevato 17.11 mq
SubBallast: 1.51 mq
Inerbimento: 0.00 mq
SuperCompattato: 0.00 mq
Stradello: 0.00 mq
Scotico: 8.98 mq
Scavo fossi 1.15 mq
Anticapillare: 0.00

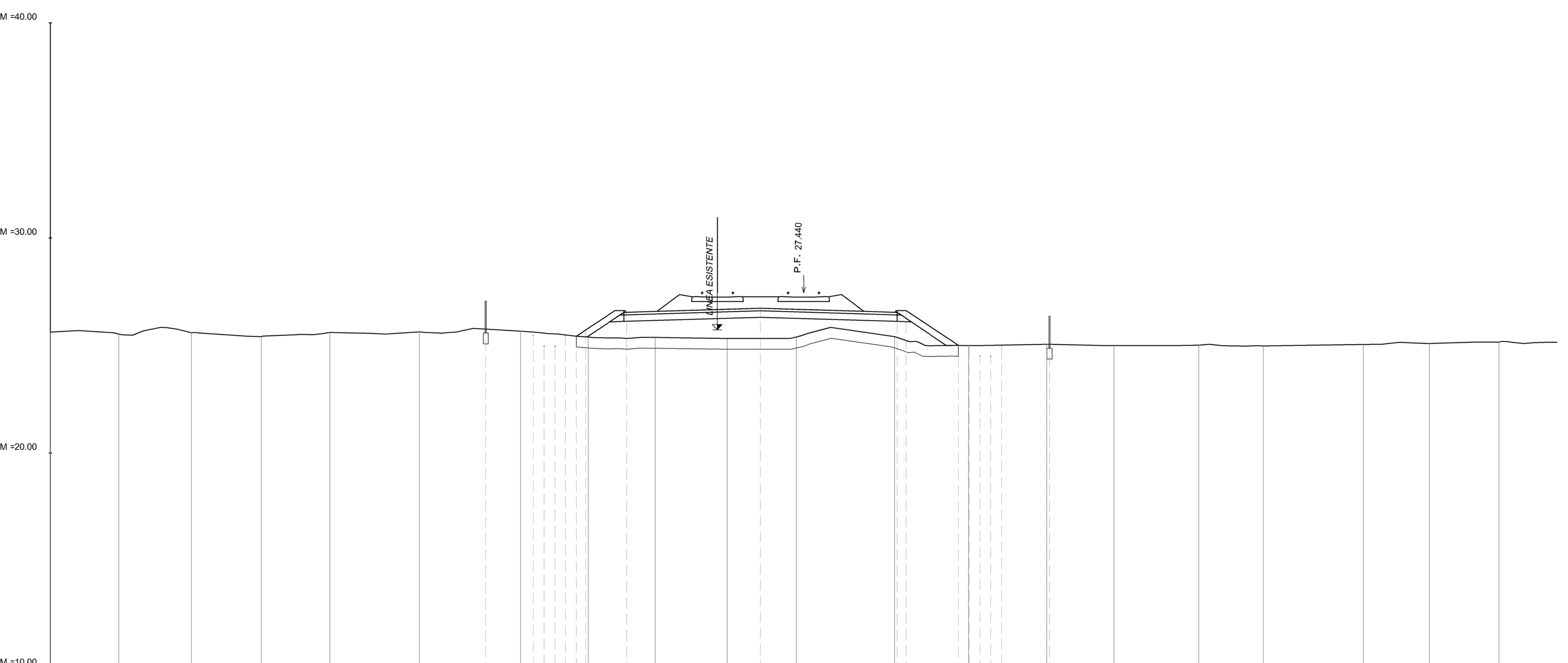

DIST. PROGRESSIVE TERRENO	QUOTE TERRENO
-35.00	25.62
-31.81	25.53
-28.43	25.59
-25.19	25.41
-22.01	25.61
-17.84	25.63
-13.15	25.66
-10.01	25.39
-6.90	25.37
-3.55	25.33
-0.33	25.40
4.23	25.41
7.67	25.00
11.29	25.06
14.41	25.00
18.35	25.01
21.35	24.98
26.01	25.05
29.08	25.09
32.31	25.16

DIST.PROGRESSIVE PROGETTO	QUOTE PROGETTO
-14.77	25.76
-12.56	25.46
-12.06	24.96
-11.56	24.96
-11.06	25.46
-10.56	25.43
-10.12	25.72
-8.22	26.55
-2.00	26.73
4.35	26.54
4.77	26.62
7.20	25.00
7.70	25.00
8.20	24.50
8.70	24.50
9.20	25.00
11.41	25.06

DISTANZA BINARI: -4.00, 0.00

COMMITTENTE: RFI RETE FERROVIARIA ITALIANA GRUPPO FERROVIE DELLO STATO ITALIANE

PROGETTAZIONE: ITALFERR GRUPPO FERROVIE DELLO STATO ITALIANE

CUP: J84H17000930009

U.O. INFRASTRUTTURE NORD

PROGETTO DEFINITIVO

RADDOPPIO LINEA CODOGNO - CREMONA - MANTOVA TRATTA PIADENA - MANTOVA

CORPO STRADALE FERROVIARIO
Sezioni trasversali - Tav. 95/116

SCALA: 1:200

COMMESSA	LOTTO	FASE	ENTE	TIPO DOC.	OPERA/DISCIPLINA	PROGR.	REV.
NM25	03	D	26	W9	CS0000	095	B

Rev.	Descrizione	Redatto	Data	Verificato	Data	Approvato	Data	Autorizzato Data
A	Emissione Esecutiva	G. Coppa	Aprile 2020	A.Malcangi	Aprile 2020	M. Berlingieri	Aprile 2020	
B	Revisione interna		Maggio 2020	A. Malcangi	Maggio 2020	M. Berlingieri	Maggio 2020	

File: NM2503D26W9CS0000095B | n. Elab.: