AREA
Scavo 0.49 mq
Rilevato 7.56 mq
SubBallast: 1.54 mq
Inerbimento: 0.45 mq
SuperCompattato: 3.90 mq
Stradello: 0.64 mq
Scotico: 8.66 mq
Scavo fossi 1.00 mq
Anticapillare: 8.52

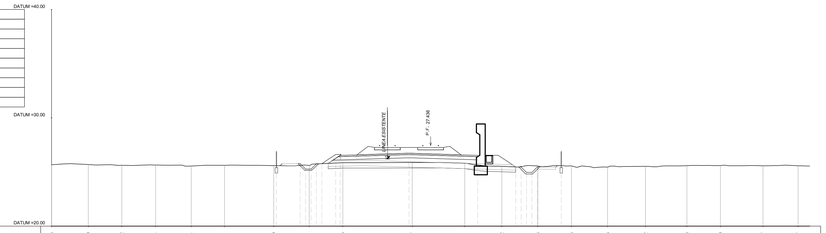

Km 84+500
SEZ. 589

QUOTE TERRENO	25.66	25.69	25.62	25.64	25.54	25.61	25.59	25.61	25.66	25.87	25.61	25.52	25.56	25.56	25.45	25.52	25.58	25.60	25.57	25.57
DIST. PROGRESSIVE TERRENO	-30.00	-31.61	-28.51	-26.39	-22.11	-19.03	-14.48	-11.21	-8.11	-1.79	3.13	6.51	9.90	13.05	16.33	19.83	23.65	26.73	30.68	33.92
QUOTE PROGETTO	25.66	25.77 25.77 25.77 25.77 25.77	25.77 25.77 25.77 25.77 25.77	25.66 25.66 25.66 25.66 25.66	25.73	25.54	25.47 25.46 25.46 25.46 25.46	25.56
DIST.PROGRESSIVE PROGETTO	-1.24	-1.04 -1.04 -1.04 -1.04 -1.04	-1.04 -1.04 -1.04 -1.04 -1.04	-1.24 -1.24 -1.24 -1.24 -1.24	-2.00	-4.35	7.34 8.34 8.34 8.34 8.34	13.06
DISTANZA BINARI	-4.00	0.00						

AREA
Scavo 0.37 mq
Rilevato 8.71 mq
SubBallast: 1.52 mq
Inerbimento: 0.00 mq
SuperCompattato: 3.73 mq
Stradello: 0.32 mq
Scotico: 9.75 mq
Scavo fossi 1.38 mq
Anticapillare: 0.00

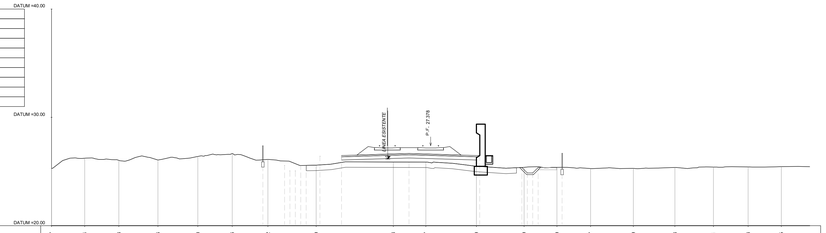

Km 84+550
SEZ. 590

QUOTE TERRENO	25.27	25.24	25.03	25.06	25.40	25.66	26.12	25.59	25.88	25.87	25.49	25.39	25.39	25.27	25.29	25.38	25.41	25.43	25.45	
DIST. PROGRESSIVE TERRENO	-35.00	-31.84	-28.78	-25.17	-21.49	-18.32	-15.02	-10.57	-3.45	-0.45	4.23	8.62	11.66	14.77	18.71	22.55	26.10	29.31	32.37	
QUOTE PROGETTO	25.09	25.56 25.56 25.56 25.47 25.47	25.47 25.47 25.47 25.47 25.47	26.43 26.48	26.67	26.47	25.37 25.37 25.37 25.37 25.37	25.39												
DIST.PROGRESSIVE PROGETTO	-14.49	-13.48 -13.48 -13.48 -13.48 -13.48	-13.48 -13.48 -13.48 -13.48 -13.48	-10.22 -8.22	-2.00	4.53	8.43 9.43 9.43 9.43 9.43	12.14												
DISTANZA BINARI	-4.00	0.00																		

AREA
Scavo 0.50 mq
Rilevato 7.92 mq
SubBallast: 1.52 mq
Inerbimento: 0.00 mq
SuperCompattato: 3.73 mq
Stradello: 0.32 mq
Scotico: 9.89 mq
Scavo fossi 0.95 mq
Anticapillare: 0.00

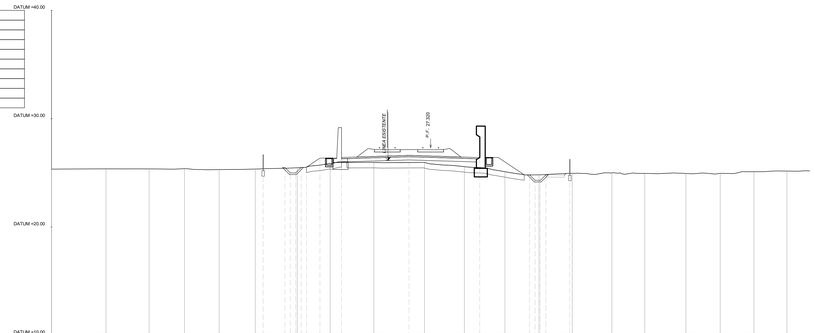

Km 84+600
SEZ. 591

QUOTE TERRENO	25.32	25.37	25.36	25.39	25.30	25.35	25.47	25.88	25.97	25.96	25.87	25.11	24.82	24.96	24.99	24.95	24.94	24.96	25.11	25.17
DIST. PROGRESSIVE TERRENO	-35.00	-29.97	-25.99	-22.72	-19.53	-16.19	-12.31	-9.29	-5.24	-0.57	3.11	6.86	10.01	13.07	16.73	19.77	23.57	26.73	29.85	32.89
QUOTE PROGETTO	25.37	25.50 25.50 25.50 25.50 25.50	25.50 25.50 25.50 25.50 25.50	26.36	26.42	26.61	26.42	24.81 24.81 24.81 24.81 24.81	24.96											
DIST.PROGRESSIVE PROGETTO	-15.46	-13.46 -13.46 -13.46 -13.46 -13.46	-13.46 -13.46 -13.46 -13.46 -13.46	-10.22	-8.22	-2.00	4.53	8.13 9.13 9.13 9.13 9.13	12.85											
DISTANZA BINARI	-4.00	0.00																		

AREA
Scavo 0.74 mq
Rilevato 1.89 mq
SubBallast: 1.52 mq
Inerbimento: 0.00 mq
SuperCompattato: 3.73 mq
Stradello: 0.32 mq
Scotico: 6.13 mq
Scavo fossi 0.93 mq
Anticapillare: 0.00

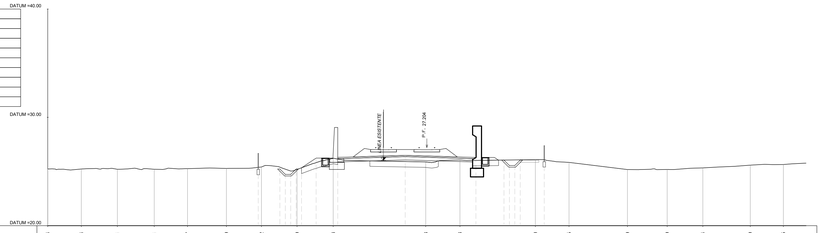

Km 84+700
SEZ. 593

QUOTE TERRENO	25.24	25.24	25.21	25.21	25.27	25.29	25.42	25.19	25.23	25.88	26.09	26.10	25.85	25.19	25.19	25.34	25.59	25.65		
DIST. PROGRESSIVE TERRENO	-35.00	-31.90	-28.54	-25.17	-22.09	-18.51	-15.27	-11.98	-8.65	-0.11	3.05	10.02	13.12	18.52	22.18	25.48	29.85	32.91		
QUOTE PROGETTO	25.39	25.24 25.24 24.74 25.35 25.35	26.24	26.31	26.50	26.30	26.06 25.56 25.56 25.06	26.10												
DIST.PROGRESSIVE PROGETTO	-15.57	-13.57 -13.57 -13.57 -13.57 -13.57	-10.22	-8.22	-2.00	4.53	7.12 8.12 8.12 8.62	10.83												
DISTANZA BINARI	-4.00	0.00																		

AREA
Scavo 0.70 mq
Rilevato 5.89 mq
SubBallast: 1.55 mq
Inerbimento: 0.49 mq
SuperCompattato: 3.90 mq
Stradello: 0.64 mq
Scotico: 8.47 mq
Scavo fossi 1.50 mq
Anticapillare: 8.26

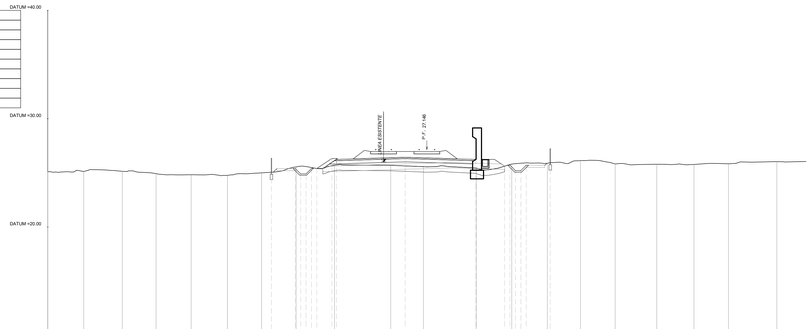

Km 84+750
SEZ. 594

QUOTE TERRENO	25.10	25.13	25.14	24.93	24.83	24.77	25.00	25.55	25.71	25.69	25.57	25.45	25.82	25.88	26.12	25.83	25.90	25.78	25.84	26.04
DIST. PROGRESSIVE TERRENO	-35.00	-31.68	-28.12	-25.00	-21.76	-18.42	-15.26	-12.07	-8.53	-3.34	-0.32	4.56	7.84	11.12	14.18	17.38	21.23	24.65	27.84	32.31
QUOTE PROGETTO	25.65	25.60 25.60 25.60 25.60 25.60	25.60 25.60 25.60 25.60 25.60	26.44	26.24	25.62 25.71 25.71 25.71 25.71	25.93													
DIST.PROGRESSIVE PROGETTO	-14.35	-13.16 -13.16 -13.16 -13.16 -13.16	-10.22	-8.22	-2.00	4.53	7.17 8.17 8.17 8.17 8.17	11.39												
DISTANZA BINARI	-4.00	0.00																		

COMMITTENTE:

RFI RETE FERROVIARIA ITALIANA
GRUPPO FERROVIE DELLO STATO ITALIANE

PROGETTAZIONE:

ITALFERR
GRUPPO FERROVIE DELLO STATO ITALIANE

CUP: J84H17000930009

U.O. INFRASTRUTTURE NORD

PROGETTO DEFINITIVO

RADDOPPIO LINEA CODOGNO - CREMONA - MANTOVA
TRATTA PIADENA - MANTOVA

CORPO STRADALE FERROVIARIO
Sezioni trasversali - Tav. 100/116

SCALA: 1:200

COMMESSA	LOTTO	FASE	ENTE	TIPO DOC.	OPERA/DISCIPLINA	PROGR.	REV.
NM25	03	D	26	W9	CS0000	100	A

Rev.	Descrizione	Redatto	Data	Verificato	Data	Approvato	Data	Autorizzato Data
A	Emissione Esecutiva	G. Cassa	Aprile 2020	A.Malcangi	Aprile 2020	M. Bellingeri	Aprile 2020	

File: NM2503D26W9CS0000100A

n. Elab.: