AREA
Scavo 16.29 mq
Rilevato 0.00 mq
SubBallast: 1.49 mq
Inerbimento: 0.44 mq
SuperCompattato: 3.40 mq
Stradello: 0.00 mq
Scotico: 0.00 mq
Scavo fossi 1.37 mq
Anticapillare: 0.00

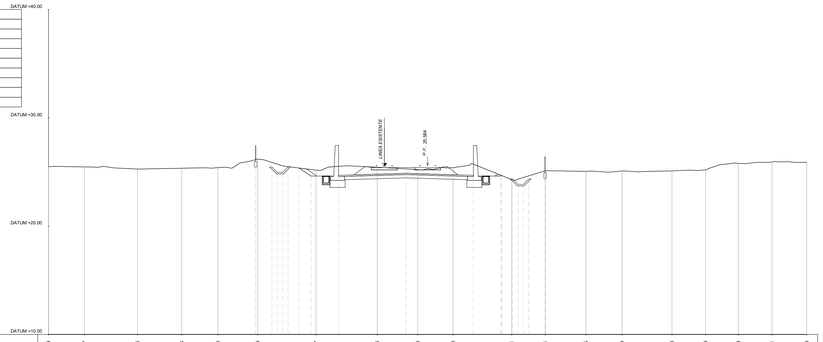

Km 86+600
SEZ. 631

QUOTE TERRENO	26.45	26.47	26.26	26.34	26.45	26.19	26.17	26.44	26.23	26.40	26.31	26.11	26.05	26.09	26.10	26.19	26.76	26.91	26.89
DIST. PROGRESSIVE TERRENO	-35.00	-31.68	-26.79	-22.70	-19.36	-15.68	-10.30	-4.66	-0.91	2.35	7.75	10.86	14.61	17.95	22.56	25.66	28.68	31.78	35.00
QUOTE PROGETTO						26.14 25.46 24.96 24.62	25.37 24.62	24.69	24.88	24.69	**24.67** 24.36 23.86 23.36 24.36	25.11							
DIST.PROGRESSIVE PROGETTO						-15.68 -14.39 -13.39 -12.39 -11.68	-10.76 -8.22	-4.00	-2.00	4.22	**6.62** 7.62 8.34 9.34	10.84							
DISTANZA BINARI									0.90										

AREA
Scavo 14.46 mq
Rilevato 0.00 mq
SubBallast: 1.49 mq
Inerbimento: 0.08 mq
SuperCompattato: 3.40 mq
Stradello: 0.00 mq
Scotico: 0.00 mq
Scavo fossi 2.20 mq
Anticapillare: 0.00

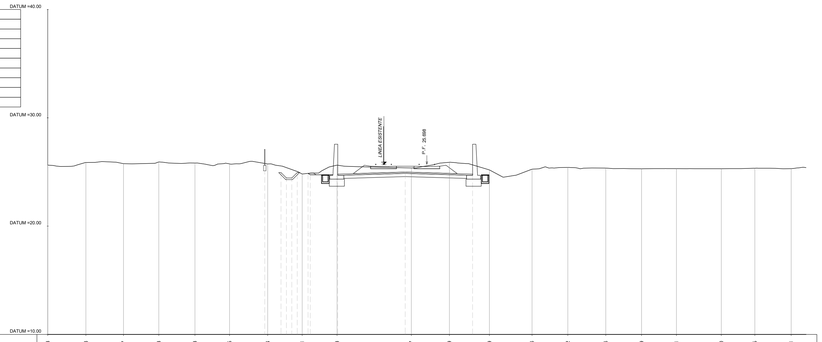

Km 86+750
SEZ. 634

QUOTE TERRENO	25.63	25.68	25.77	25.93	25.83	25.75	25.74	24.81	25.63	25.37	25.69	25.19	25.26	25.42	25.36	25.29	25.31	25.30	25.35	25.31
DIST. PROGRESSIVE TERRENO	-35.00	-31.48	-28.01	-24.75	-21.41	-18.22	-14.69	-11.51	-8.29	-1.44	2.08	5.77	9.71	13.51	16.52	19.82	23.04	27.18	30.28	33.83
QUOTE PROGETTO							25.79	24.94 24.44 24.14 24.03 **24.11**	24.80	24.99	24.80									
DIST.PROGRESSIVE PROGETTO							-14.87 -13.47 -12.37 -11.37 -10.51	-8.22	-4.00	-2.00	4.22									
DISTANZA BINARI										0.00										

AREA
Scavo 14.24 mq
Rilevato 0.00 mq
SubBallast: 1.49 mq
Inerbimento: 0.12 mq
SuperCompattato: 3.40 mq
Stradello: 0.00 mq
Scotico: 0.00 mq
Scavo fossi 1.41 mq
Anticapillare: 0.00

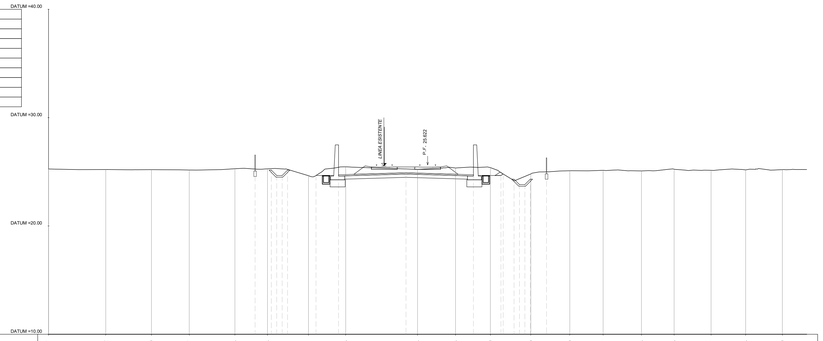

Km 86+650
SEZ. 632

QUOTE TERRENO	25.27	25.22	25.20	25.17	25.28	25.28	24.64	25.46	25.23	25.36	25.39	24.80	25.10	25.14	25.08	25.25	25.14	25.18	25.20
DIST. PROGRESSIVE TERRENO	-35.00	-30.12	-25.50	-22.01	-17.79	-14.79	-11.01	-7.07	-0.93	2.58	5.79	9.53	13.13	16.20	19.74	22.75	26.16	29.36	32.75
QUOTE PROGETTO						25.25 24.66 24.16 23.76	24.66	24.73	24.91	24.73	**24.69** 24.39 23.82 23.32 24.32	25.00							
DIST.PROGRESSIVE PROGETTO						-15.93 -14.43 -13.43 -12.93	-10.30	-8.22	-2.00	4.22	**6.67** 7.67 8.47 9.47	10.97							
DISTANZA BINARI									0.00										

AREA
Scavo 17.17 mq
Rilevato 0.00 mq
SubBallast: 1.49 mq
Inerbimento: 0.72 mq
SuperCompattato: 3.40 mq
Stradello: 0.00 mq
Scotico: 0.00 mq
Scavo fossi 1.41 mq
Anticapillare: 0.00

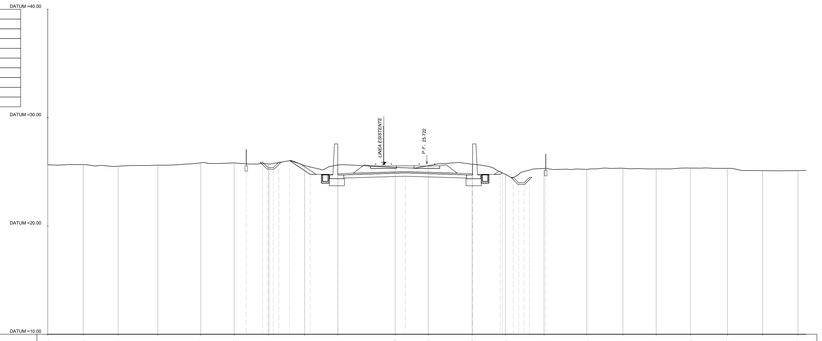

Km 86+800
SEZ. 635

QUOTE TERRENO	25.63	25.66	25.52	25.61	25.62	25.82	25.74	25.57	25.64	25.40	25.56	25.70	24.76	25.31	25.23	25.34	25.27	25.35	25.32	25.11	25.12
DIST. PROGRESSIVE TERRENO	-35.00	-31.72	-28.51	-24.83	-20.87	-17.79	-14.69	-11.28	-8.22	-2.03	0.11	4.18	7.25	10.82	14.76	18.10	21.17	24.33	27.74	31.00	34.26
QUOTE PROGETTO							25.74	25.39 25.09 24.59 24.39 26.03	24.63	25.01		24.63	**24.25** 24.49 24.99 25.49 25.31								
DIST.PROGRESSIVE PROGETTO							-16.67 -15.17 -14.17 -13.17 -12.67	-10.76	-8.22	-2.00		4.22	**6.67** 7.67 8.47 9.47	10.97							
DISTANZA BINARI										-4.00	0.00										

AREA
Scavo 13.00 mq
Rilevato 0.00 mq
SubBallast: 1.49 mq
Inerbimento: 0.14 mq
SuperCompattato: 3.40 mq
Stradello: 0.00 mq
Scotico: 0.00 mq
Scavo fossi 1.16 mq
Anticapillare: 0.00

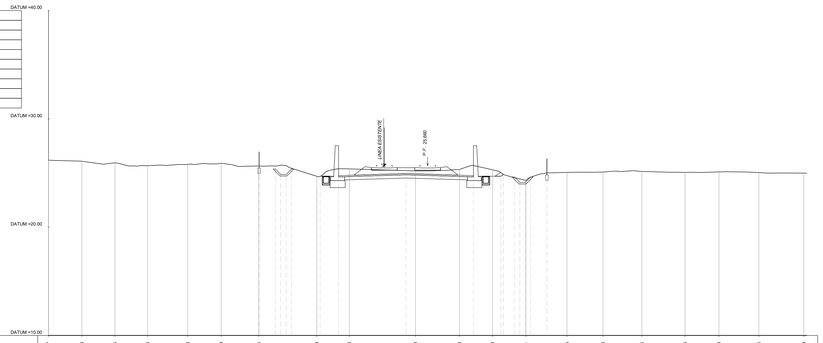

Km 86+700
SEZ. 633

QUOTE TERRENO	25.17	25.05	25.04	25.66	25.78	25.60	25.64	24.69	25.38	25.20	25.33	25.30	24.31	25.05	25.08	25.14	25.06	25.10	25.04	24.99
DIST. PROGRESSIVE TERRENO	-35.00	-31.82	-28.86	-25.66	-22.15	-19.00	-15.59	-10.23	-7.23	-1.13	2.84	5.99	9.08	12.86	16.19	19.78	23.76	26.80	30.08	34.73
QUOTE PROGETTO							25.64	24.70 24.77	24.77	24.95	24.77	**24.66** 24.36 24.13 24.03 24.63	25.00							
DIST.PROGRESSIVE PROGETTO							-15.56 -14.56 -13.56 -12.56	-9.93	-8.22	-2.00	4.22	**6.67** 7.67 8.51 9.51	11.01							
DISTANZA BINARI										-4.00	0.00										

AREA
Scavo 16.80 mq
Rilevato 0.00 mq
SubBallast: 1.49 mq
Inerbimento: 0.69 mq
SuperCompattato: 3.40 mq
Stradello: 0.00 mq
Scotico: 0.00 mq
Scavo fossi 1.32 mq
Anticapillare: 0.00

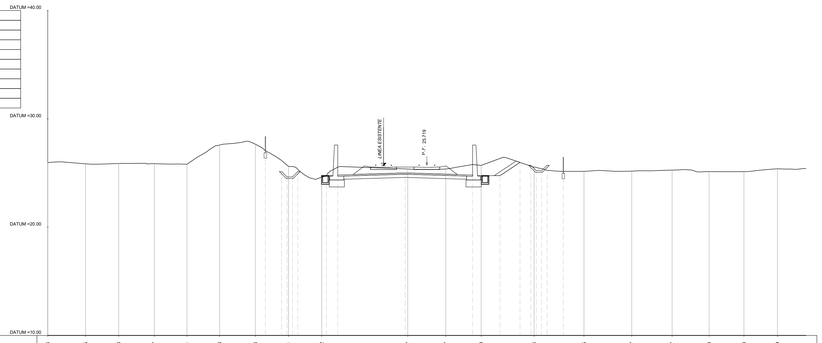

Km 86+850
SEZ. 636

QUOTE TERRENO	25.96	25.85	25.88	25.87	25.81	27.58	27.66	25.61	24.62	25.37	25.37	25.70	25.54	25.15	25.17	25.27	25.13	25.13	25.39
DIST. PROGRESSIVE TERRENO	-35.00	-31.51	-28.45	-25.16	-22.15	-19.14	-15.83	-12.78	-9.71	-1.77	1.75	5.01	9.00	14.60	18.91	22.64	26.05	29.27	32.36
QUOTE PROGETTO							27.66	25.14 24.64 24.14 25.14	24.76 24.62	25.01		24.62	24.76	25.15					
DIST.PROGRESSIVE PROGETTO							-14.91 -13.41 -12.41 -11.91	-9.28 -8.22	-4.00	-2.00		4.22	6.77	8.60 9.60 10.10 11.10	12.60				
DISTANZA BINARI										-4.00	0.00								

COMMITTENTE:

RFI RETE FERROVIARIA ITALIANA
GRUPPO FERROVIE DELLO STATO ITALIANE

PROGETTAZIONE:

ITALFERR
GRUPPO FERROVIE DELLO STATO ITALIANE

CUP: J84H17000930009

U.O. INFRASTRUTTURE NORD

PROGETTO DEFINITIVO

RADDOPPIO LINEA CODOGNO - CREMONA - MANTOVA TRATTA PIADENA - MANTOVA

CORPO STRADALE FERROVIARIO
Sezioni trasversali - Tav. 107/116

SCALA: 1:200

COMMESSA	LOTTO	FASE	ENTE	TIPO DOC.	OPERA/DISCIPLINA	PROGR.	REV.
NM25	03	D	26	W9	CS0000	107	A

Rev.	Descrizione	Redatto	Data	Verificato	Data	Approvato	Data	Autorizzato Data
A	Emissione Esecutiva	G. Cupani	Aprile 2020	A.Malcangi	Aprile 2020	M. Berlingeri	Aprile 2020	

File: NM2503D26W9CS0000107A — n. Elab.: