AREA
Scavo 15.18 mq
Rilevato 0.00 mq
SubBallast: 1.49 mq
Inerbimento: 0.30 mq
SuperCompattato: 3.40 mq
Stradello: 0.00 mq
Scotico: 0.00 mq
Scavo fossi 1.62 mq
Anticapillare: 0.00

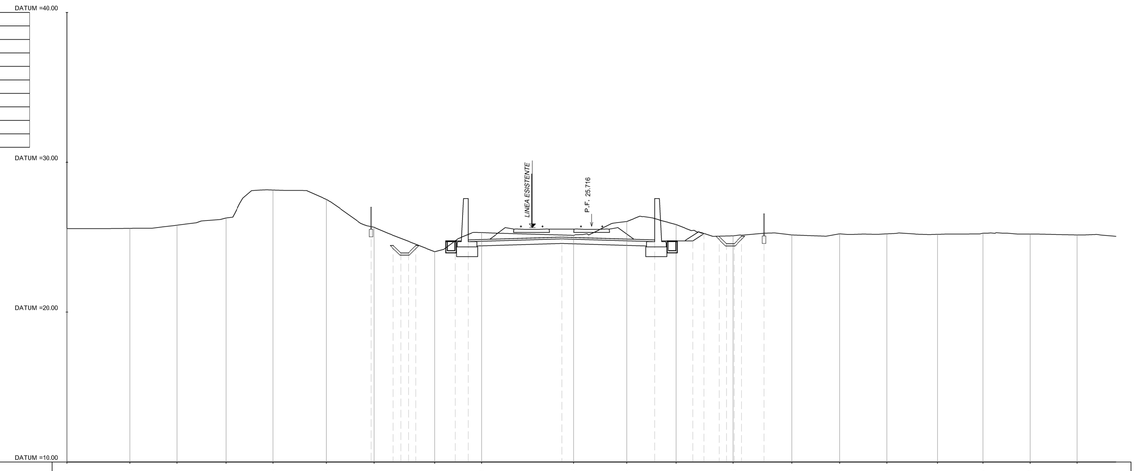

Km 86+900
SEZ. 637

QUOTE TERRENO	25.58	25.59	25.60	25.29	25.15	27.52	25.66	24.04	25.31	25.12	25.05	25.84	25.09	25.15	25.23	25.23	25.19	25.27	25.21	25.15		
DIST. PROGRESSIVE TERRENO	-35.00	-30.84	-27.68	-24.40	-21.26	-17.69	-14.63	-10.46	-7.33	-1.20	2.24	5.65	9.44	13.38	16.55	19.70	23.09	26.13	29.26	32.41		
QUOTE PROGETTO							25.71 24.45 23.95 23.23 24.45	24.82 24.82		25.01		24.82	24.76 25.25 25.57 25.57 25.57	25.27								
DIST.PROGRESSIVE PROGETTO							-14.73 -13.33 -12.73 -11.73	-9.10 -8.22	-2.78 -8.22	-2.00		4.22	6.37 7.51 8.51 9.51 9.51	11.51								
DISTANZA BINARI										-4.00	0.00											

AREA
Scavo 19.68 mq
Rilevato 0.00 mq
SubBallast: 1.49 mq
Inerbimento: 0.78 mq
SuperCompattato: 3.40 mq
Stradello: 0.00 mq
Scotico: 0.00 mq
Scavo fossi 0.84 mq
Anticapillare: 0.00

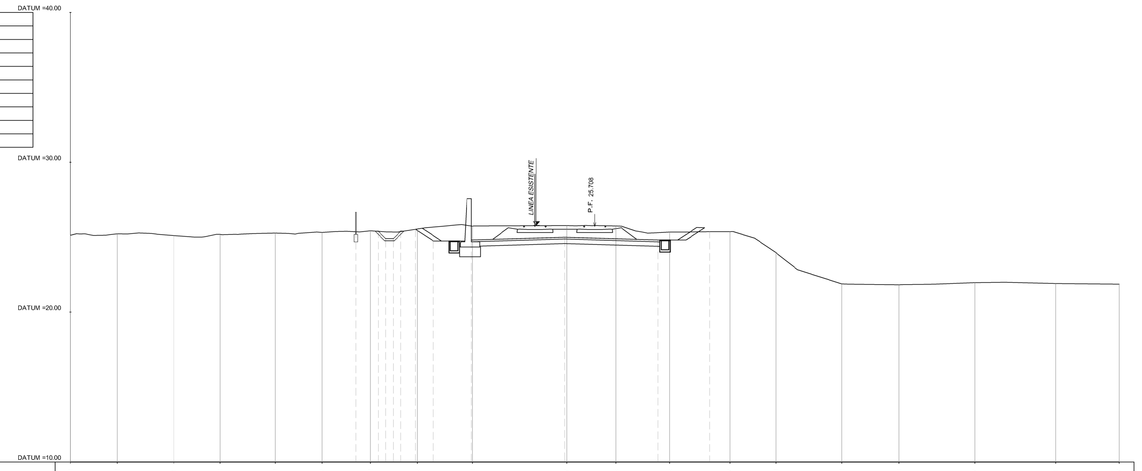

Km 87+050
SEZ. 640

QUOTE TERRENO	25.13	25.23	25.11	25.20	25.28	25.32	25.43	25.55	25.73	25.77	25.75	25.35	25.37	23.98	21.88	21.83	21.97	21.91	21.87			
DIST. PROGRESSIVE TERRENO	-35.00	-31.87	-28.69	-25.52	-21.52	-18.20	-14.87	-11.61	-8.15	-1.87	1.41	4.69	9.03	12.10	16.49	20.32	25.38	30.78	35.00			
QUOTE PROGETTO							25.37 24.81 24.81 24.81 24.81	25.03 24.75	24.81	25.00		24.81										
DIST.PROGRESSIVE PROGETTO							-15.94 -14.64 -13.94 -13.94	-11.94 -10.77	-8.22	-2.00		4.22										
DISTANZA BINARI										-4.00	0.00											

AREA
Scavo 16.90 mq
Rilevato 0.00 mq
SubBallast: 1.49 mq
Inerbimento: 0.70 mq
SuperCompattato: 3.40 mq
Stradello: 0.00 mq
Scotico: 0.00 mq
Scavo fossi 0.81 mq
Anticapillare: 0.00

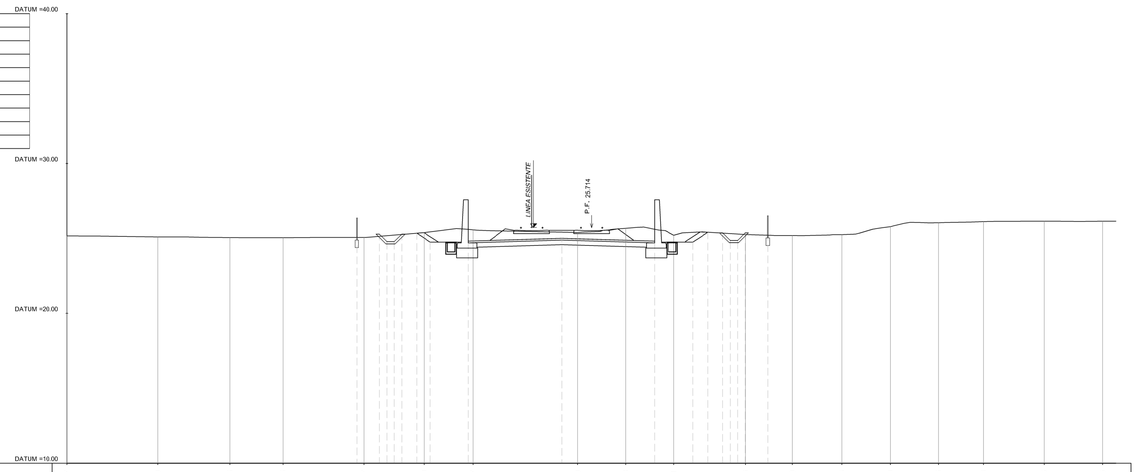

Km 86+950
SEZ. 638

QUOTE TERRENO	25.17	25.10	25.06	25.05	25.07	25.39	26.57	25.40	25.68	25.21	25.26	25.19	25.25	25.79	26.05	26.13	26.15	26.15				
DIST. PROGRESSIVE TERRENO	-35.00	-28.96	-24.15	-20.59	-15.58	-11.17	-7.91	-0.94	2.27	5.48	10.27	13.42	16.72	19.93	23.15	26.17	30.22	34.12				
QUOTE PROGETTO					25.07 25.29 25.29 25.29 25.29	25.35 24.75	24.82	25.01		24.82	24.76 25.41 25.57 25.57 25.57	25.21										
DIST.PROGRESSIVE PROGETTO					15.68 -13.58 -12.98 -12.98	-10.69 -10.77	-8.22	-2.00		4.22	6.17 7.16 8.76 8.76 8.76	11.76										
DISTANZA BINARI								-4.00	0.00													

AREA
Scavo 16.61 mq
Rilevato 0.00 mq
SubBallast: 1.49 mq
Inerbimento: 0.00 mq
SuperCompattato: 3.40 mq
Stradello: 0.00 mq
Scotico: 0.00 mq
Scavo fossi 0.00 mq
Anticapillare: 0.00

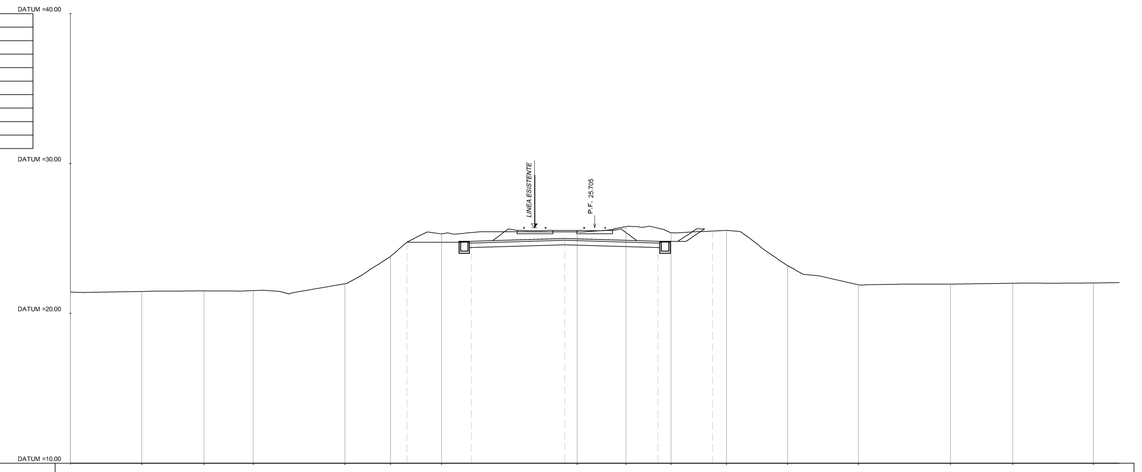

Km 87+100
SEZ. 641

QUOTE TERRENO	25.41	25.48	25.51	25.52	25.67	25.60	25.30	25.44	25.79	25.38	25.54	25.19	25.61	23.90	22.01	22.03						
DIST. PROGRESSIVE TERRENO	-35.00	-30.22	-26.09	-22.79	-16.67	-13.63	-10.22	-1.17	2.09	5.09	8.61	12.67	17.90	23.75	27.90	33.29						
QUOTE PROGETTO						-13.63 24.74	24.81	25.00		24.81												
DIST.PROGRESSIVE PROGETTO						-13.53	-8.22	-2.00		4.22												
DISTANZA BINARI								-4.00	0.00													

AREA
Scavo 20.25 mq
Rilevato 0.00 mq
SubBallast: 1.49 mq
Inerbimento: 0.85 mq
SuperCompattato: 3.40 mq
Stradello: 0.00 mq
Scotico: 0.00 mq
Scavo fossi 0.98 mq
Anticapillare: 0.00

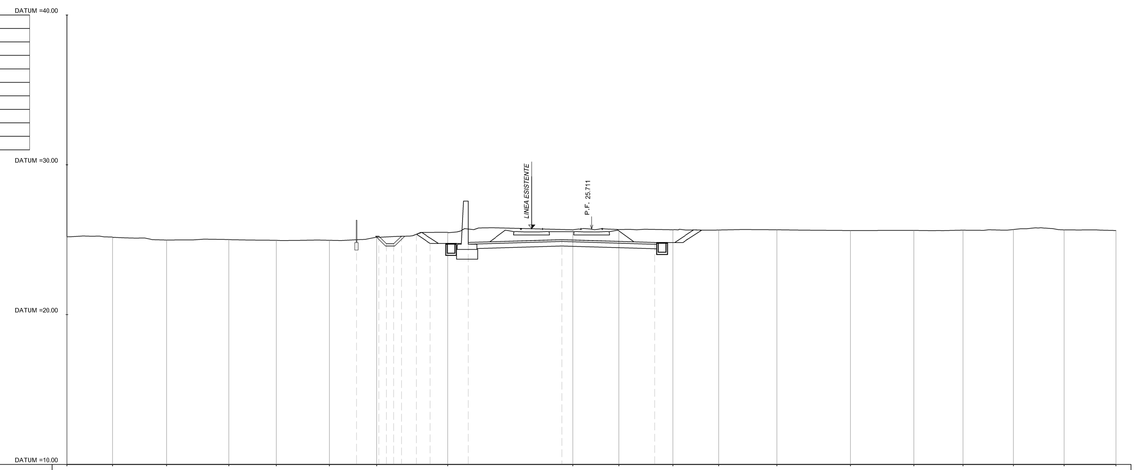

Km 87+000
SEZ. 639

QUOTE TERRENO	25.19	25.17	24.98	25.01	24.96	24.96	25.17	25.49	25.67	25.68	25.67	25.64	25.66	25.61	25.62	25.63	25.68	25.65	25.62			
DIST. PROGRESSIVE TERRENO	-35.00	-31.98	-28.39	-24.22	-21.04	-17.49	-14.34	-9.60	-7.26	1.83	5.43	8.46	12.37	17.28	21.52	24.80	28.17	31.53	35.00			
QUOTE PROGETTO							24.99 25.23 25.23 25.23 25.23	25.37 24.75 24.82	25.00	24.82												
DIST.PROGRESSIVE PROGETTO							15.68 -13.58 -13.08 -12.68	-10.69 -10.76 -8.22	-2.00	4.22												
DISTANZA BINARI									-4.00	0.00												

AREA
Scavo 17.28 mq
Rilevato 0.00 mq
SubBallast: 1.51 mq
Inerbimento: 0.00 mq
SuperCompattato: 3.61 mq
Stradello: 0.00 mq
Scotico: 0.00 mq
Scavo fossi 0.00 mq
Anticapillare: 0.00

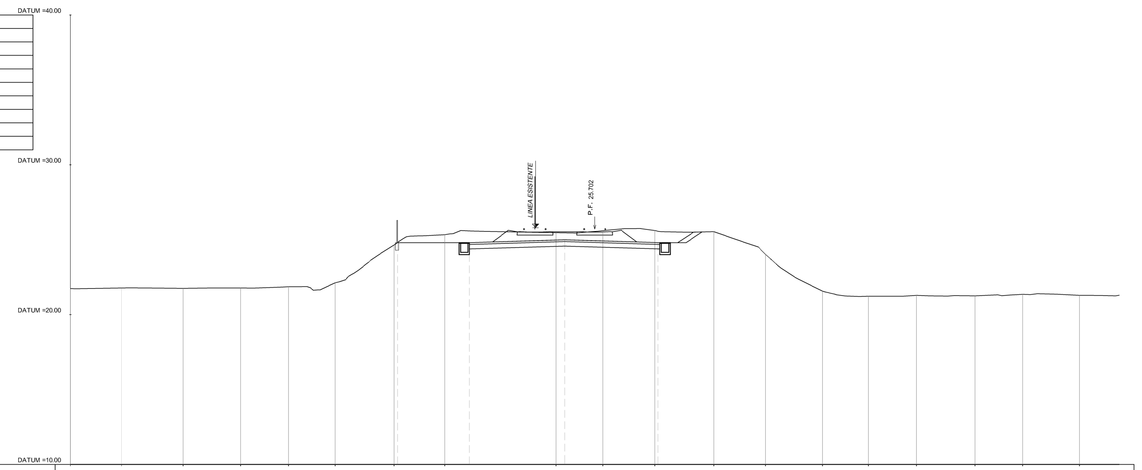

Km 87+150
SEZ. 642

QUOTE TERRENO	25.74	25.78	25.75	25.78	25.86	25.13	24.65	25.33	25.47	25.61	25.61	25.54	24.62	21.66	21.23	21.29	21.25	21.36	21.28			
DIST. PROGRESSIVE TERRENO	-35.00	-31.57	-27.46	-23.64	-20.45	-17.32	-13.40	-10.90	-2.56	0.53	4.00	7.96	13.41	15.21	18.27	21.48	25.39	28.07	32.36			
QUOTE PROGETTO							24.80	24.80	24.99		24.81											
DIST.PROGRESSIVE PROGETTO							-13.17	-8.09	-2.00		4.22											
DISTANZA BINARI									-4.00	0.00												

COMMITTENTE:

RFI RETE FERROVIARIA ITALIANA
GRUPPO FERROVIE DELLO STATO ITALIANE

PROGETTAZIONE:

ITALFERR
GRUPPO FERROVIE DELLO STATO ITALIANE

CUP: J84H17000930009

U.O. INFRASTRUTTURE NORD

PROGETTO DEFINITIVO

RADDOPPIO LINEA CODOGNO - CREMONA - MANTOVA TRATTA PIADENA - MANTOVA

CORPO STRADALE FERROVIARIO
Sezioni trasversali - Tav. 108/116

SCALA: 1:200

COMMESSA	LOTTO	FASE	ENTE	TIPO DOC.	OPERA/DISCIPLINA	PROGR.	REV.
NM25	03	D	26	W9	CS0000	108	B

Rev.	Descrizione	Redatto	Data	Verificato	Data	Approvato	Data	Autorizzato Data
A	Emissione Esecutiva	G. Cupani	Aprile 2020	A.Malcangi	Aprile 2020	M. Iannone	Aprile 2020	
B	Revisione interna	G. Cupani	Maggio 2020	A.Malcangi	Maggio 2020	M. Iannone	Maggio 2020	

File: NM2503D26W9CS0000108B n. Elab.: