AREA
Scavo 15.23 mq
Rilevato 0.00 mq
SubBallast: 1.51 mq
Inerbimento: 0.00 mq
SuperCompattato: 3.61 mq
Stradello: 0.00 mq
Scotico: 0.00 mq
Scavo fossi 0.00 mq
Anticapillare: 0.00

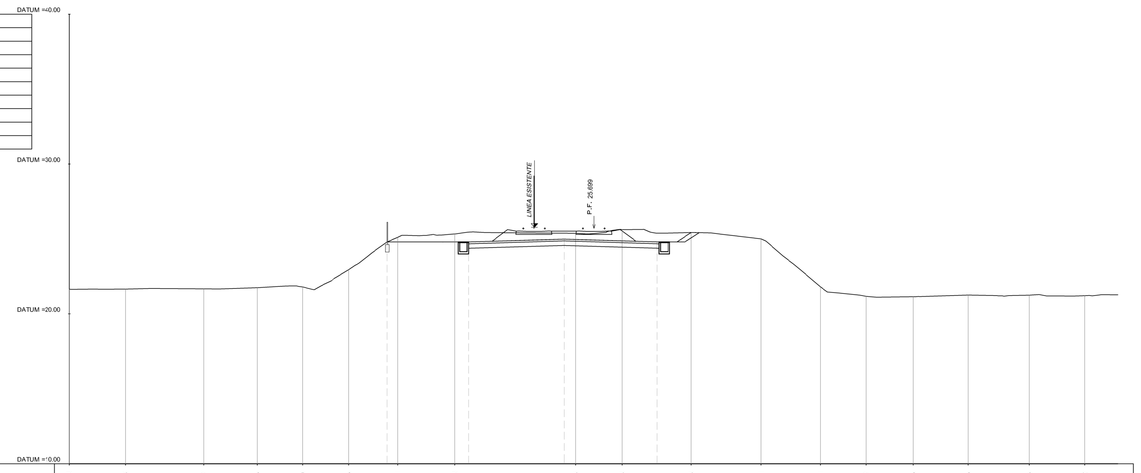

Km 87+200
SEZ. 643

QUOTE TERRENO	21.64	21.66	21.67	21.75	21.80	22.95	25.11	25.34	25.28	25.63	25.43	25.01	21.81	21.17	21.15	21.25	21.25	21.22				
DIST. PROGRESSIVE TERRENO	-35.00	-37.27	-38.04	-22.45	-19.45	-16.37	-13.08	-9.28	-1.22	1.90	6.99	11.16	15.13	18.19	21.32	24.98	29.04	32.78				
QUOTE PROGETTO							24.80	24.80	24.99	24.80												
DIST.PROGRESSIVE PROGETTO							-13.80	-9.35	2.00	4.22												
DISTANZA BINARI									-4.00	0.00												

AREA
Scavo 15.23 mq
Rilevato 0.00 mq
SubBallast: 1.51 mq
Inerbimento: 0.41 mq
SuperCompattato: 3.61 mq
Stradello: 0.00 mq
Scotico: 0.00 mq
Scavo fossi 1.42 mq
Anticapillare: 0.00

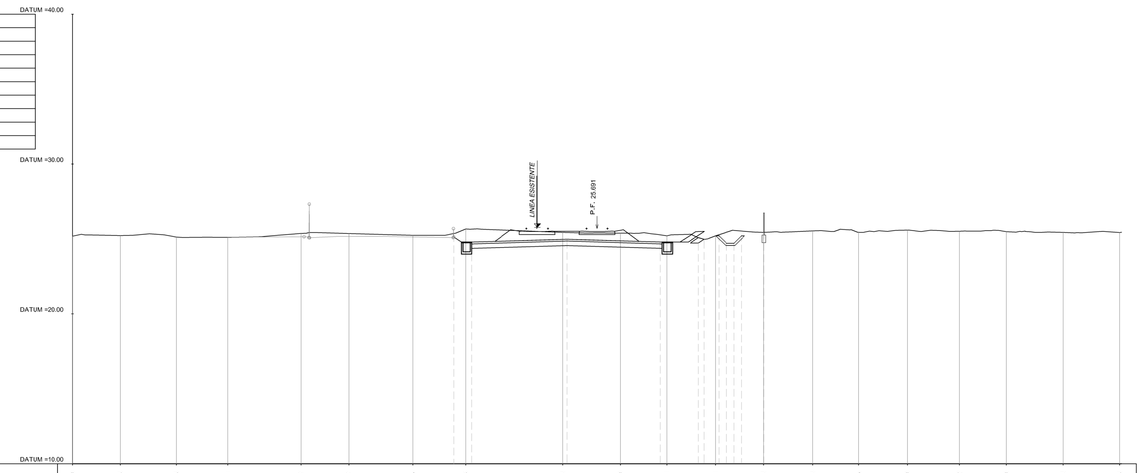

Km 87+350
SEZ. 646

QUOTE TERRENO	25.79	25.23	25.13	25.11	25.37	25.37	25.25	25.66	29.44	25.39	25.21	25.21	25.44	25.54	25.45	25.09	25.52	25.49	25.44	25.43		
DIST. PROGRESSIVE TERRENO	-35.00	-37.81	-38.06	-34.60	-19.75	-16.54	-12.29	-8.77	-2.29	1.55	4.67	7.92	11.13	14.42	17.46	20.72	24.19	27.34	31.12	34.88		
QUOTE PROGETTO								25.13 24.79	24.98		24.80	24.80 24.80 24.80 24.80 24.80 24.80 24.80	25.44									
DIST.PROGRESSIVE PROGETTO								-9.54 -8.35	-2.00		4.22	5.11 6.22 7.62 8.15 8.63 9.03 9.63	11.15									
DISTANZA BINARI									-4.00	0.00												

AREA
Scavo 14.81 mq
Rilevato 0.00 mq
SubBallast: 1.51 mq
Inerbimento: 0.00 mq
SuperCompattato: 3.61 mq
Stradello: 0.00 mq
Scotico: 0.00 mq
Scavo fossi 0.00 mq
Anticapillare: 0.00

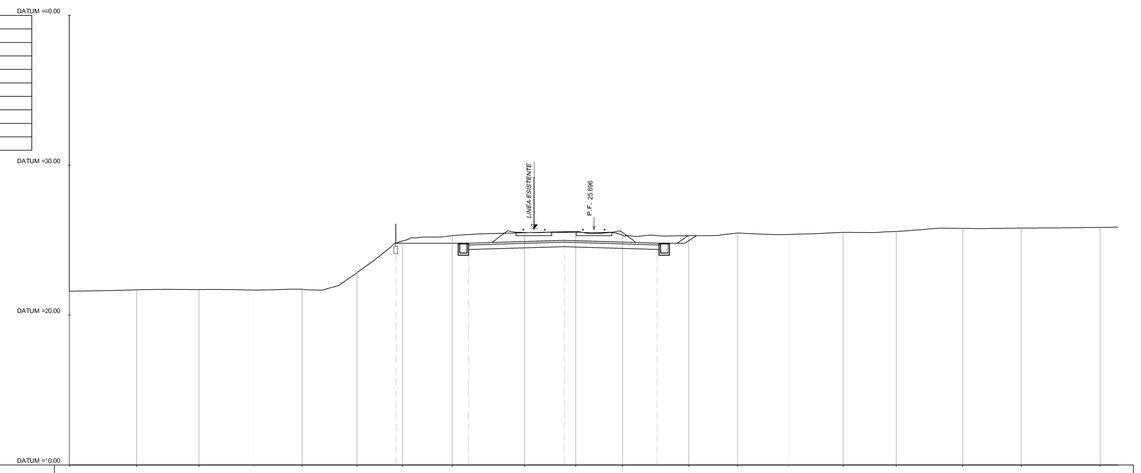

Km 87+250
SEZ. 644

QUOTE TERRENO	21.60	21.69	21.71	21.67	21.73	22.81	24.95	25.31	25.50	25.58	25.34	25.30	25.48	25.38	25.52	25.58	25.79	25.81	25.65			
DIST. PROGRESSIVE TERRENO	-35.00	-30.03	-30.37	-22.67	-19.48	-16.82	-12.78	-8.48	-4.63	-1.21	1.92	6.39	9.91	13.02	16.65	20.18	24.63	28.53	33.79			
QUOTE PROGETTO							24.80	24.80	24.99		24.80											
DIST.PROGRESSIVE PROGETTO							-13.18	-8.35	2.00		4.22											
DISTANZA BINARI									-4.00	0.00												

AREA
Scavo 15.19 mq
Rilevato 0.00 mq
SubBallast: 1.51 mq
Inerbimento: 0.37 mq
SuperCompattato: 3.61 mq
Stradello: 0.00 mq
Scotico: 0.00 mq
Scavo fossi 1.22 mq
Anticapillare: 0.00

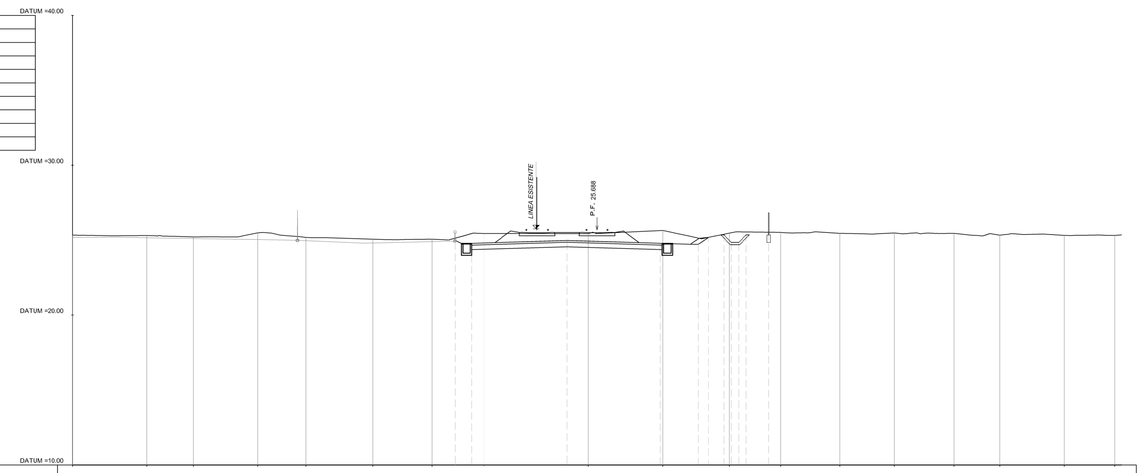

Km 87+400
SEZ. 647

QUOTE TERRENO	25.34	25.31	25.22	25.49	25.18	25.07	25.06	25.44	25.43	25.65	25.47	25.52	25.45	25.48	25.45	25.34	25.32	25.32				
DIST. PROGRESSIVE TERRENO	-35.00	-30.06	-28.94	-22.66	-19.43	-14.85	-11.02	-7.53	-0.58	4.39	8.84	12.28	16.22	19.84	23.84	26.88	31.20	34.57				
QUOTE PROGETTO								24.07 24.79	24.98	24.79	24.73 25.19< 25.30 24.80 25.53											
DIST.PROGRESSIVE PROGETTO								-8.45 -8.35	-2.00	4.22	6.77 7.47 8.15 8.67 9.03 9.85	11.47										
DISTANZA BINARI									-4.00	0.00												

AREA
Scavo 15.14 mq
Rilevato 0.00 mq
SubBallast: 1.51 mq
Inerbimento: 0.42 mq
SuperCompattato: 3.61 mq
Stradello: 0.00 mq
Scotico: 0.00 mq
Scavo fossi 1.04 mq
Anticapillare: 0.00

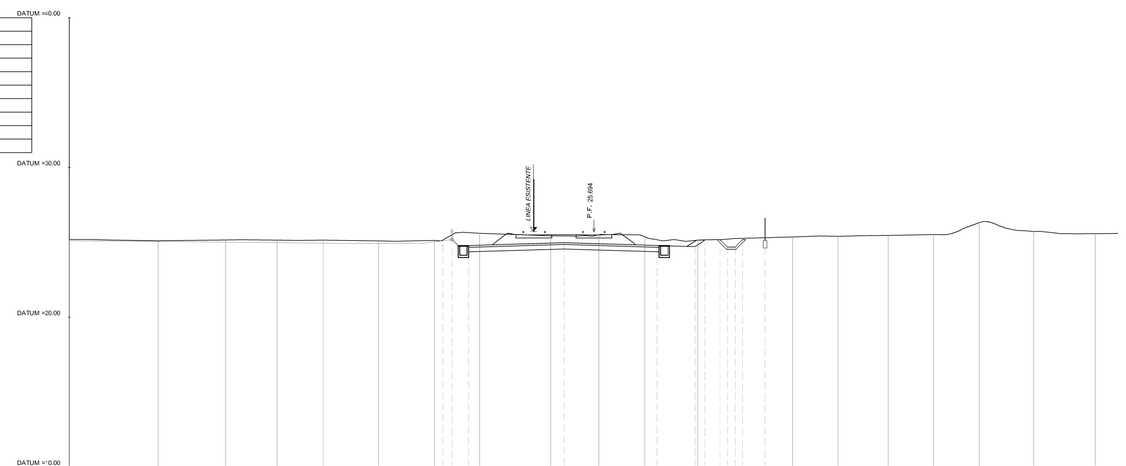

Km 87+300
SEZ. 645

QUOTE TERRENO	25.20		25.11	25.16	25.16	25.15	25.10	25.14	25.61	25.44	25.42	25.39	25.16		25.36	25.41	25.47	25.53	26.33	25.73	25.59	
DIST. PROGRESSIVE TERRENO	-35.00		-29.06	-24.57	-21.14	-18.06	-14.36	-10.62	-7.61	-2.87	0.31	3.41	6.93		13.28	16.29	19.63	22.87	23.74	29.37	33.46	
QUOTE PROGETTO							25.11	25.21	24.79	24.99		24.80	24.73 24.73 24.80 25.09 25.09 25.09 25.09	25.31								
DIST.PROGRESSIVE PROGETTO							-14.00	-8.45	-8.35	2.00		4.22	6.77 7.47 8.15 8.63 9.03 9.63	11.43								
DISTANZA BINARI										-4.00	0.00											

AREA
Scavo 12.63 mq
Rilevato 0.00 mq
SubBallast: 1.51 mq
Inerbimento: 0.40 mq
SuperCompattato: 3.61 mq
Stradello: 0.00 mq
Scotico: 0.00 mq
Scavo fossi 0.95 mq
Anticapillare: 0.00

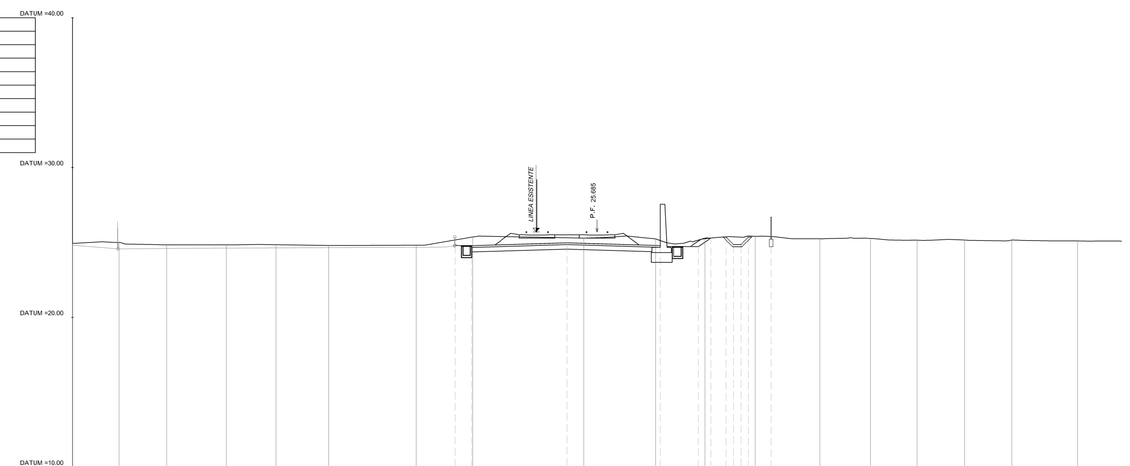

Km 87+450
SEZ. 648

QUOTE TERRENO	24.94	25.01	24.84	24.84	24.65	24.60		24.62	25.36		25.29	25.24	25.29	25.41		25.25	25.27	25.15	25.16	25.16	25.10	
DIST. PROGRESSIVE TERRENO	-35.00	-31.50	-28.72	-24.73	-21.42	-17.60		-12.04	-8.28		-0.89	3.90	7.21	10.56		14.60	18.26	21.37	24.53	27.69	32.00	
QUOTE PROGETTO									24.60 24.79	24.98		24.79	24.72 25.30 24.80 24.86 25.36	25.40								
DIST.PROGRESSIVE PROGETTO									-8.46 -8.35	-2.00		4.22	6.77 7.62 8.15 9.12 10.42	11.62								
DISTANZA BINARI										-4.00	0.00											

COMMITTENTE:

RFI RETE FERROVIARIA ITALIANA
GRUPPO FERROVIE DELLO STATO ITALIANE

PROGETTAZIONE:

ITALFERR
GRUPPO FERROVIE DELLO STATO ITALIANE

CUP: J84H17000930009

U.O. INFRASTRUTTURE NORD

PROGETTO DEFINITIVO

RADDOPPIO LINEA CODOGNO - CREMONA - MANTOVA
TRATTA PIADENA - MANTOVA

CORPO STRADALE FERROVIARIO
Sezioni trasversali - Tav. 109/116

SCALA: 1:200

COMMESSA	LOTTO	FASE	ENTE	TIPO DOC.	OPERA/DISCIPLINA	PROGR.	REV.
NM25	03	D	26	W9	CS0000	109	B

Rev.	Descrizione	Redatto	Data	Verificato	Data	Approvato	Data	Autorizzato Data
A	Emissione Esecutiva	G. Cuppa	Aprile 2020	A.Malcangi	Aprile 2020	R. Tecchiati	Aprile 2020	
B	Revisione interna		Maggio 2020	A.Malcangi	Maggio 2020	R. Tecchiati	Maggio 2020	

File: NM2503026W9CS0000109B

n. Elab.: