AREA
Scavo 13.73 mq
Rilevato 0.00 mq
SubBallast: 1.52 mq
Inerbimento: 0.13 mq
SuperCompattato: 3.58 mq
Stradello: 0.00 mq
Scotico: 0.00 mq
Scavo fossi 1.04 mq
Anticapillare: 0.00

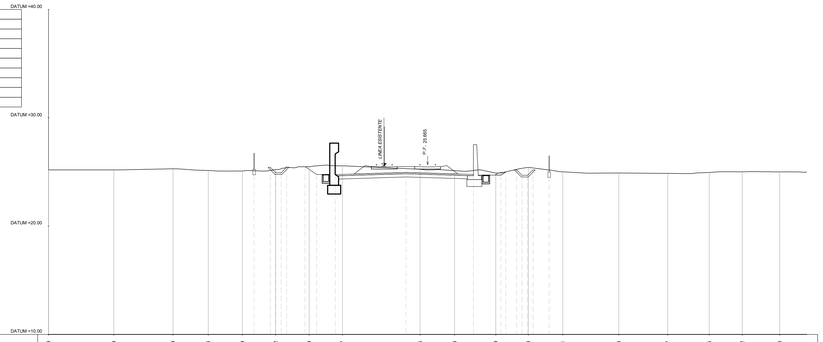

Km 87+800
SEZ. 655

QUOTE TERRENO	26.19	26.19	25.29	25.14	26.09	25.23	25.49	25.57	25.25	26.13	24.89	25.43	25.51	24.90	24.87	24.95	25.02	25.03
DIST. PROGRESSIVE TERRENO	-35.00	-28.87	-23.51	-20.26	-17.10	-14.03	-10.94	-7.87	-0.89	2.49	6.29	9.50	12.47	17.65	22.17	26.00	29.04	32.50
QUOTE PROGETTO					25.43 25.43 24.93 24.93	25.48 24.77	24.76		24.96		24.77	25.31 25.31 25.19 25.09 25.19	25.18					
DIST.PROGRESSIVE PROGETTO					-16.03 -14.53 -13.03 -11.53	-1.31 -10.24	-8.53		-2.00		4.22	5.72 7.22 8.72 9.72	11.22					
DISTANZA BINARI									-4.00	0.00								

AREA
Scavo 16.12 mq
Rilevato 0.00 mq
SubBallast: 1.55 mq
Inerbimento: 0.00 mq
SuperCompattato: 3.74 mq
Stradello: 0.00 mq
Scotico: 0.00 mq
Scavo fossi 1.27 mq
Anticapillare: 0.00

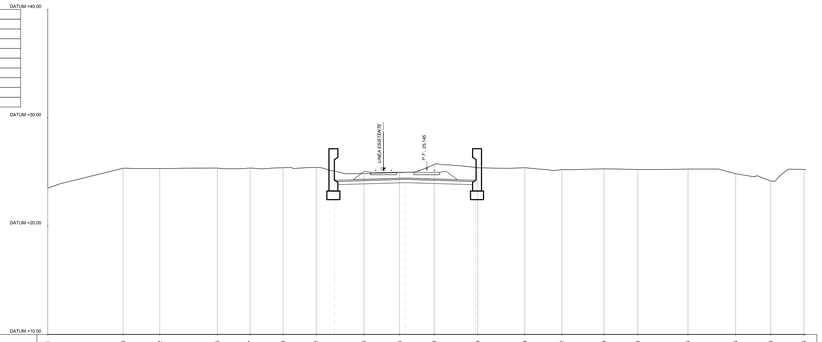

Km 87+950
SEZ. 658

QUOTE TERRENO	23.51	25.34	25.32	25.36	25.37	25.40	25.42	24.88	24.95	25.70	26.39	26.39	25.22	25.09	25.23	25.26	24.84	24.18	25.24
DIST. PROGRESSIVE TERRENO	-35.00	-28.04	-24.86	-19.34	-16.33	-13.27	-10.22	-5.82	-2.53	0.67	4.70	9.04	12.46	16.36	19.47	24.10	28.50	31.74	34.81
QUOTE PROGETTO							24.24		24.44		24.24								
DIST.PROGRESSIVE PROGETTO							-8.53		-2.00		4.53								
DISTANZA BINARI								-4.00		0.00									

AREA
Scavo 19.92 mq
Rilevato 0.00 mq
SubBallast: 1.52 mq
Inerbimento: 0.61 mq
SuperCompattato: 3.58 mq
Stradello: 0.00 mq
Scotico: 0.00 mq
Scavo fossi 0.84 mq
Anticapillare: 0.00

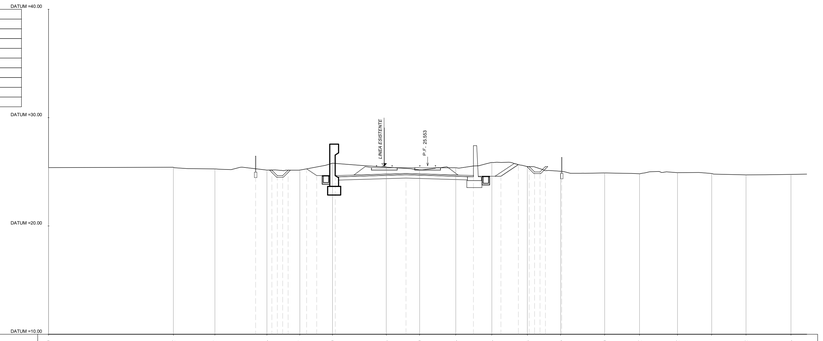

Km 87+850
SEZ. 656

QUOTE TERRENO	25.39	25.42	25.27	25.16	25.17	25.79	25.43	25.19	25.38	25.88	25.48	25.05	24.90	24.82	24.92	24.84	24.72	24.76
DIST. PROGRESSIVE TERRENO	-35.00	-28.48	-19.64	-14.84	-11.79	-8.79	-3.82	-0.74	2.60	5.93	9.20	12.28	16.34	19.56	23.06	26.22	29.39	33.54
QUOTE PROGETTO				25.15 25.15 24.65 24.65	25.27 24.66	24.66		24.84		24.66	24.59 25.67 25.68 25.68 25.49	25.04						
DIST.PROGRESSIVE PROGETTO				-15.86 -14.36 -13.36 -12.88	-10.24	-8.53		-2.00		4.22	6.77 8.38 9.88 10.88 10.68	12.38						
DISTANZA BINARI							-4.00		0.00									

AREA
Scavo 18.68 mq
Rilevato 0.00 mq
SubBallast: 1.55 mq
Inerbimento: 0.00 mq
SuperCompattato: 3.74 mq
Stradello: 0.00 mq
Scotico: 0.00 mq
Scavo fossi 1.95 mq
Anticapillare: 0.00

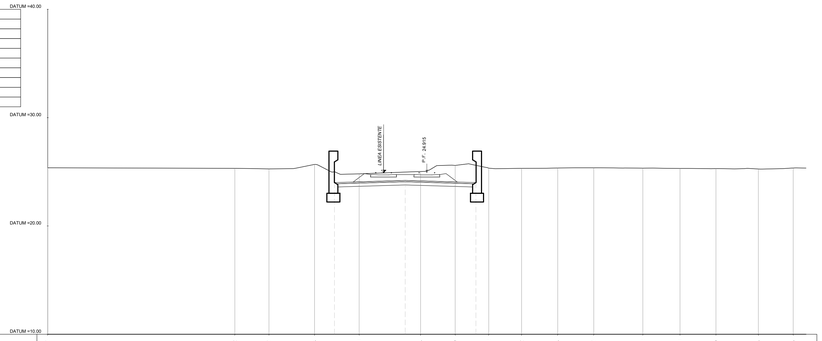

Km 88+000
SEZ. 659

QUOTE TERRENO	25.37	25.32	25.27	25.68	24.81	25.03	25.59	25.34	25.32	25.36	25.37	25.34	25.31	25.30	25.26	25.35
DIST. PROGRESSIVE TERRENO	-35.00	-17.73	-14.68	-10.37	-6.25	-0.58	2.61	5.71	8.79	12.08	15.41	19.64	23.37	26.69	30.60	33.82
QUOTE PROGETTO				24.01		24.21		24.01								
DIST.PROGRESSIVE PROGETTO				-8.53		-2.00		4.53								
DISTANZA BINARI					-4.00		0.00									

AREA
Scavo 20.39 mq
Rilevato 0.00 mq
SubBallast: 1.52 mq
Inerbimento: 0.53 mq
SuperCompattato: 3.58 mq
Stradello: 0.00 mq
Scotico: 0.00 mq
Scavo fossi 1.25 mq
Anticapillare: 0.00

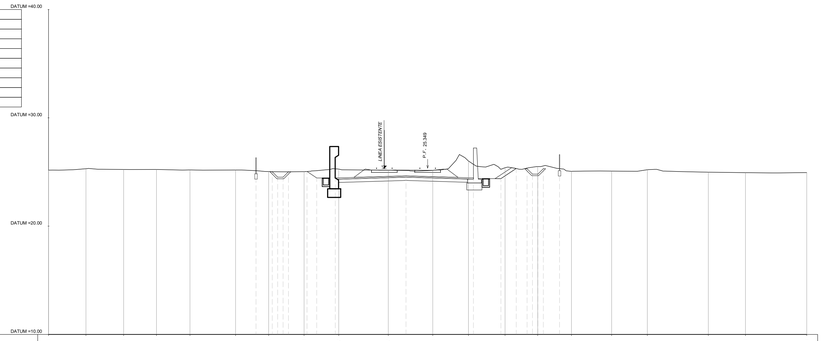

Km 87+900
SEZ. 657

QUOTE TERRENO	25.16	25.30	25.24	25.24	25.19	25.19	25.04	25.03	25.27	25.17	25.15	26.02	25.40	25.51	25.06	25.09	25.21	24.88	24.84	24.84
DIST. PROGRESSIVE TERRENO	-35.00	-31.55	-28.07	-25.03	-21.94	-17.73	-14.69	-11.40	-8.21	-3.84	0.47	3.77	7.14	10.16	13.27	16.98	20.28	25.91	29.34	35.00
QUOTE PROGETTO							25.02 25.02 24.52 25.02	25.05 24.45	24.44		24.64		24.45	24.39 25.33 25.33 24.81 24.81 25.31	25.31						
DIST.PROGRESSIVE PROGETTO							-14.36 -13.86 -13.36 -12.86	-11.14 -10.24	-8.53		-2.00		4.22	6.77 8.17 9.67 10.67 10.47	12.17						
DISTANZA BINARI										-4.00		0.00								

AREA
Scavo 20.17 mq
Rilevato 0.00 mq
SubBallast: 1.55 mq
Inerbimento: 0.00 mq
SuperCompattato: 3.74 mq
Stradello: 0.00 mq
Scotico: 0.00 mq
Scavo fossi 3.06 mq
Anticapillare: 0.00

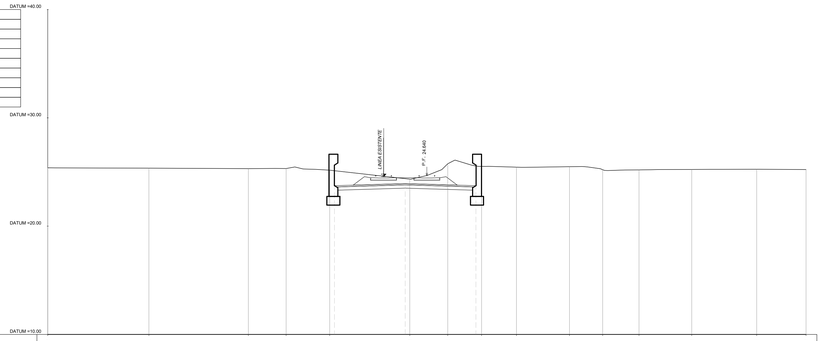

Km 88+050
SEZ. 660

QUOTE TERRENO	25.38	25.35	25.32	25.32	25.16	24.83	25.76	25.52	25.45	25.49	25.21	25.19	25.23	25.25	25.22
DIST. PROGRESSIVE TERRENO	-35.00	-26.66	-16.48	-13.00	-8.87	-1.98	1.93	5.05	8.27	13.16	16.23	19.58	24.45	30.44	35.00
QUOTE PROGETTO					23.74	23.93		23.74							
DIST.PROGRESSIVE PROGETTO					-8.53	-2.00		4.53							
DISTANZA BINARI						-4.00	0.00								

COMMITTENTE:

RFI RETE FERROVIARIA ITALIANA
GRUPPO FERROVIE DELLO STATO ITALIANE

PROGETTAZIONE:

ITALFERR
GRUPPO FERROVIE DELLO STATO ITALIANE

CUP: J84H17000930009

U.O. INFRASTRUTTURE NORD

PROGETTO DEFINITIVO

RADDOPPIO LINEA CODOGNO - CREMONA - MANTOVA
TRATTA PIADENA - MANTOVA

CORPO STRADALE FERROVIARIO
Sezioni trasversali - Tav. 111/116

SCALA: 1:200

COMMESSA	LOTTO	FASE	ENTE	TIPO DOC.	OPERA/DISCIPLINA	PROGR.	REV.
NM25	03	D	26	W9	CS0000	111	A

Rev.	Descrizione	Redatto	Data	Verificato	Data	Approvato	Data	Autorizzato Data
A	Emissione Esecutiva	D. Cancer	Aprile 2020	A.Malcangi	Aprile 2020	M. Berlingeri	Aprile 2020	

File: NM2503D26W9CS0000111A

n. Elab.: