Km 88+700 — SEZ. 673

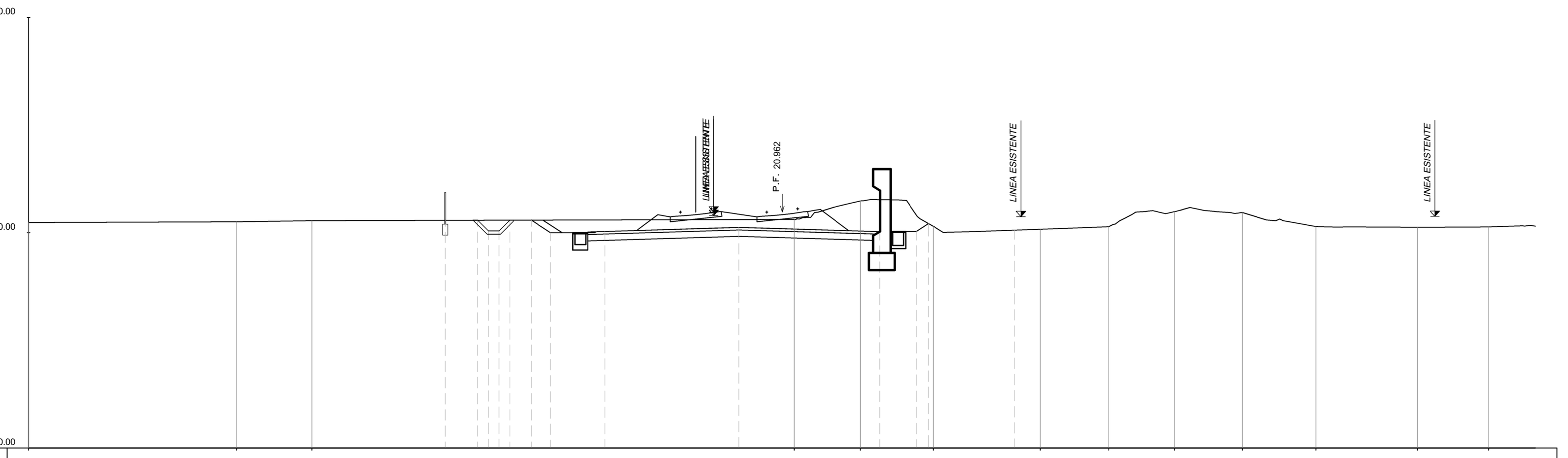

AREA	
Scavo	17.33 mq
Rilevato	0.00 mq
SubBallast:	1.52 mq
Inerbimento:	0.32 mq
SuperCompattato:	3.57 mq
Stradello:	0.00 mq
Scotico:	0.00 mq
Scavo fossi	1.03 mq
Anticapillare:	0.00

QUOTE TERRENO	20.48 20.51 20.57 20.62 21.48 20.30 20.17 20.28 20.98 20.94 20.29 20.25 20.28
DIST. PROGRESSIVE TERRENO	-35.00 -25.35 -21.86 0.56 3.62 7.02 11.99 15.18 18.24 21.39 24.80 29.51 32.82
QUOTE PROGETTO	20.58 20.59 20.09 20.09 20.59 20.59 20.00 20.06 20.25 20.05 20.06 20.43
DIST.PROGRESSIVE PROGETTO	-15.65 -14.15 -13.65 -13.15 -12.65 -11.65 -10.76 -8.23 -2.00 4.53 6.24 6.79
DISTANZA BINARI	-4.01 0.00

Km 88+850 — SEZ. 676

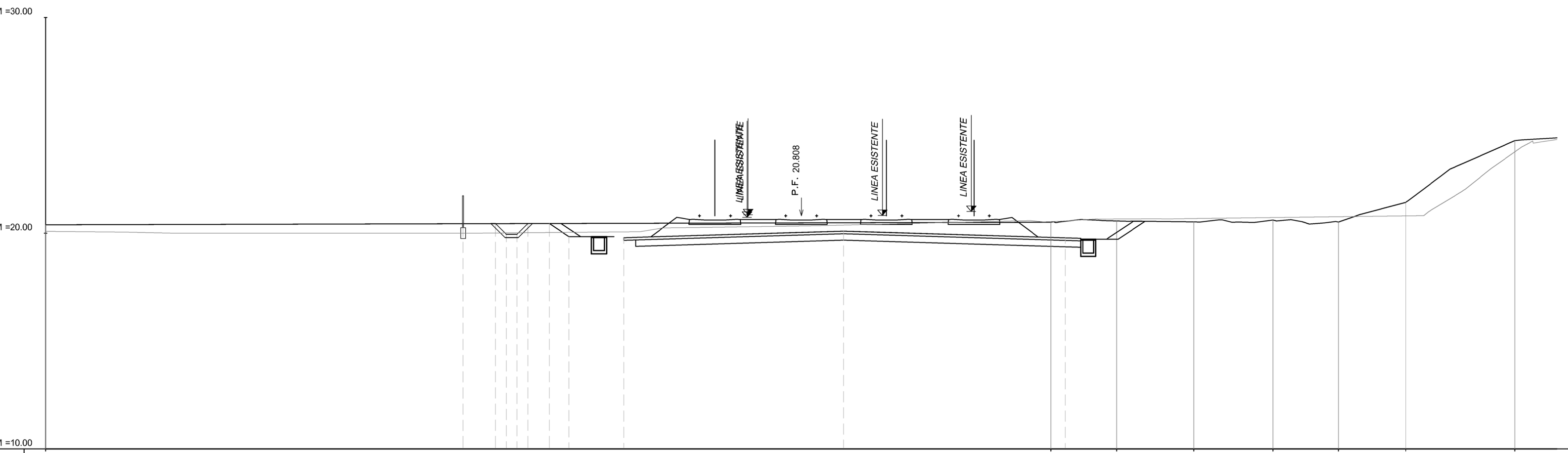

AREA	
Scavo	23.89 mq
Rilevato	0.00 mq
SubBallast:	2.45 mq
Inerbimento:	0.78 mq
SuperCompattato:	5.80 mq
Stradello:	0.00 mq
Scotico:	0.00 mq
Scavo fossi	0.98 mq
Anticapillare:	0.00

QUOTE TERRENO	20.39 20.51 20.57 20.53 20.61 20.52 21.44 24.29
DIST. PROGRESSIVE TERRENO	-35.00 11.55 14.60 18.18 21.84 24.88 28.00 33.05
QUOTE PROGETTO	20.44 20.45 19.95 19.95 20.45 20.45 19.85 19.79 20.10 19.79
DIST.PROGRESSIVE PROGETTO	-15.67 -14.17 -13.67 -13.17 -12.67 -11.67 -10.77 -8.22 1.96 12.22
DISTANZA BINARI	-4.00 0.00 3.95 8.00

Km 88+750 — SEZ. 674

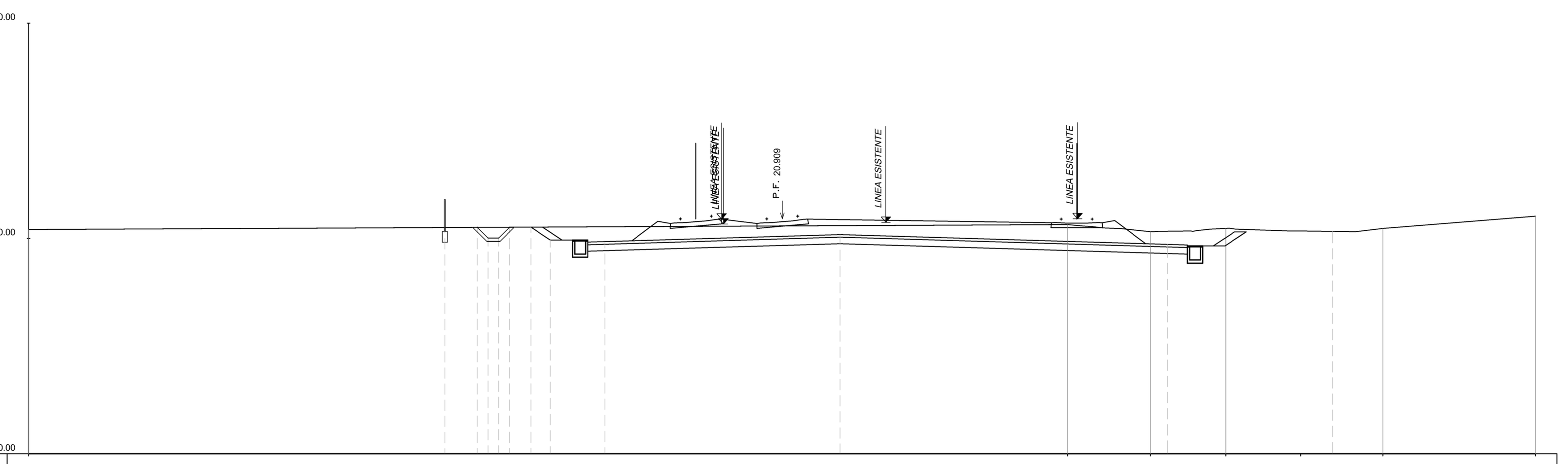

AREA	
Scavo	30.14 mq
Rilevato	0.00 mq
SubBallast:	3.14 mq
Inerbimento:	0.74 mq
SuperCompattato:	7.51 mq
Stradello:	0.00 mq
Scotico:	0.00 mq
Scavo fossi	0.95 mq
Anticapillare:	0.00

QUOTE TERRENO	20.41 20.64 20.31 20.47 20.35 20.47 21.03
DIST. PROGRESSIVE TERRENO	-35.00 13.27 17.11 20.61 24.09 27.92 35.00
QUOTE PROGETTO	20.50 20.52 20.02 20.02 20.52 20.52 19.93 19.85 20.18 19.72
DIST.PROGRESSIVE PROGETTO	-15.67 -14.17 -13.67 -13.17 -12.67 -11.67 -10.77 -8.23 2.69 17.91
DISTANZA BINARI	-4.01 0.00 13.69

Km 88+900 — SEZ. 677

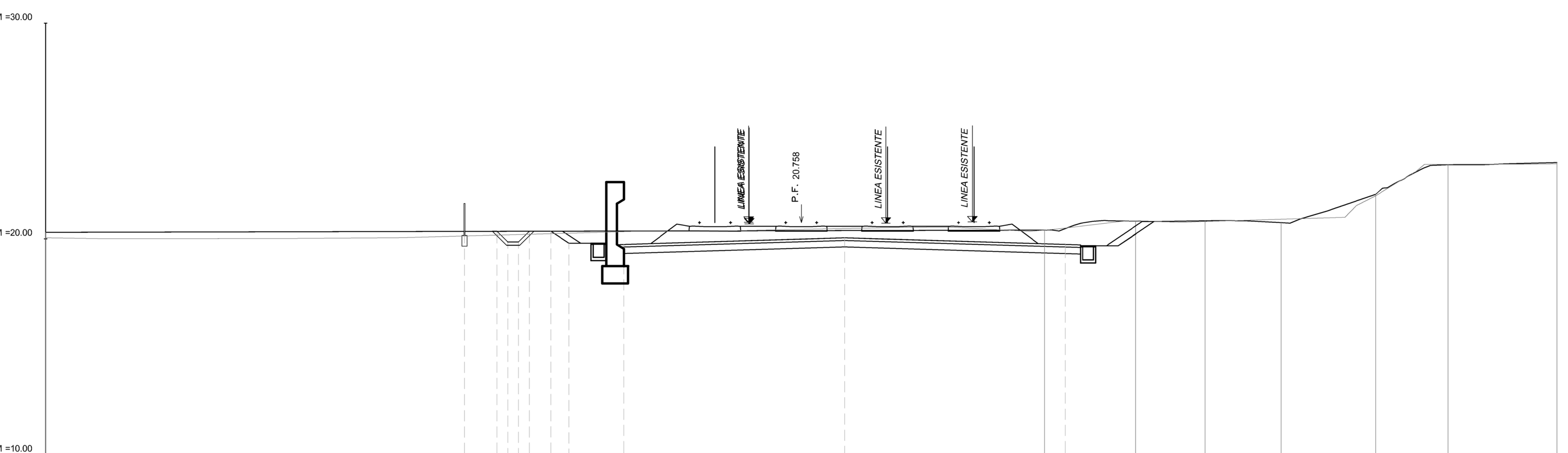

AREA	
Scavo	23.68 mq
Rilevato	0.00 mq
SubBallast:	2.45 mq
Inerbimento:	0.92 mq
SuperCompattato:	5.80 mq
Stradello:	0.00 mq
Scotico:	0.00 mq
Scavo fossi	1.02 mq
Anticapillare:	0.00

QUOTE TERRENO	20.30 20.41 20.82 20.84 20.76 22.06 23.44 23.54
DIST. PROGRESSIVE TERRENO	-35.00 11.26 15.48 18.69 22.21 26.59 29.95 35.00
QUOTE PROGETTO	20.35 20.35 19.85 19.85 20.35 20.36 19.80 19.74 20.05 19.74
DIST.PROGRESSIVE PROGETTO	-15.60 -14.10 -13.60 -13.10 -12.60 -11.60 -10.77 -8.22 2.01 12.22
DISTANZA BINARI	-4.00 0.00 4.00 8.00

Km 88+800 — SEZ. 675

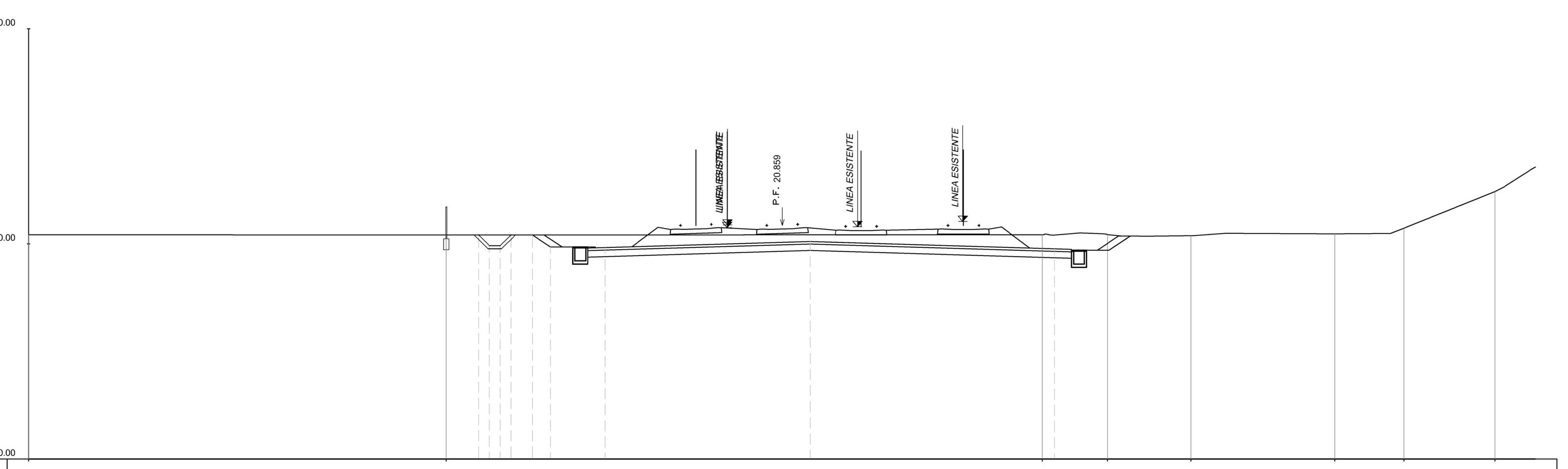

AREA	
Scavo	22.13 mq
Rilevato	0.00 mq
SubBallast:	2.50 mq
Inerbimento:	0.66 mq
SuperCompattato:	5.93 mq
Stradello:	0.00 mq
Scotico:	0.00 mq
Scavo fossi	1.01 mq
Anticapillare:	0.00

QUOTE TERRENO	20.43 20.42 20.43 20.44 20.38 20.47 20.73 22.43
DIST. PROGRESSIVE TERRENO	-35.00 -15.60 12.09 15.11 19.00 25.68 28.87 33.11
QUOTE PROGETTO	20.42 20.42 19.92 19.92 20.42 20.42 19.86 19.83 20.11 19.77
DIST.PROGRESSIVE PROGETTO	-15.60 -14.10 -13.60 -13.10 -12.60 -11.60 -10.77 -8.22 1.30 12.64
DISTANZA BINARI	-4.00 0.00 3.67 8.42

Km 88+950 — SEZ. 678

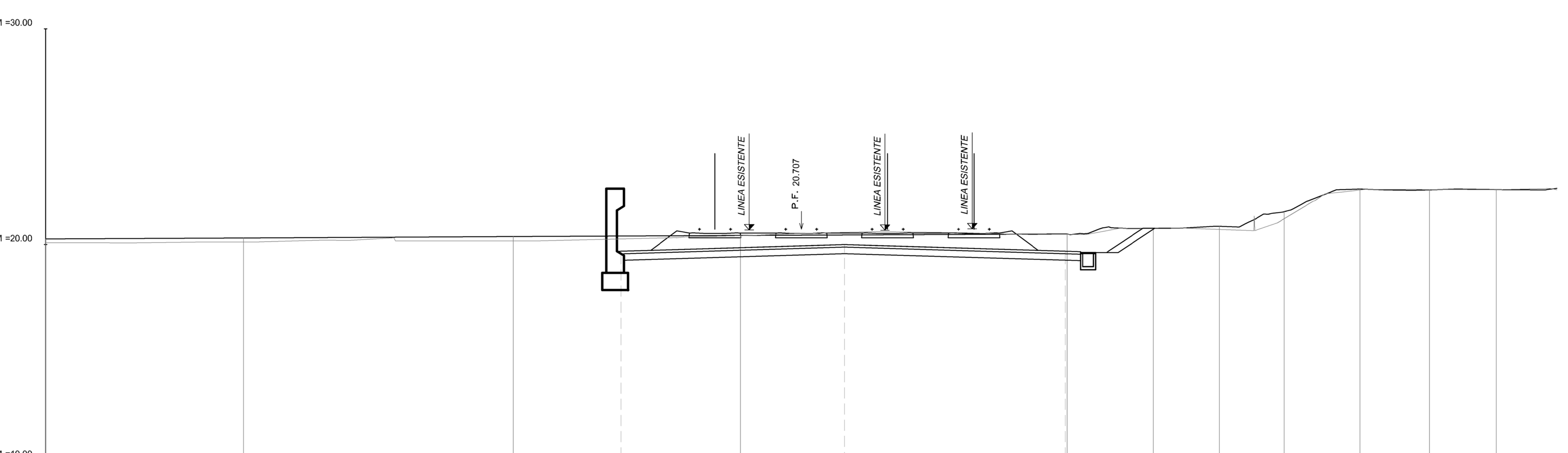

AREA	
Scavo	24.24 mq
Rilevato	0.00 mq
SubBallast:	2.47 mq
Inerbimento:	0.61 mq
SuperCompattato:	6.01 mq
Stradello:	0.00 mq
Scotico:	0.00 mq
Scavo fossi	0.00 mq
Anticapillare:	0.00

QUOTE TERRENO	20.26 20.30 20.37 20.42 20.49 20.75 20.84 21.52 22.57 22.53 22.55
DIST. PROGRESSIVE TERRENO	-35.00 -25.83 -13.34 -2.82 12.30 16.30 19.35 22.36 25.87 29.08 32.19
QUOTE PROGETTO	19.69 20.00 19.69
DIST.PROGRESSIVE PROGETTO	-8.35 2.01 12.22
DISTANZA BINARI	-4.00 0.00 4.00 8.00

COMMITTENTE:

RFI RETE FERROVIARIA ITALIANA
GRUPPO FERROVIE DELLO STATO ITALIANE

PROGETTAZIONE:

ITALFERR
GRUPPO FERROVIE DELLO STATO ITALIANE

CUP: J84H17000930009

U.O. INFRASTRUTTURE NORD

PROGETTO DEFINITIVO

RADDOPPIO LINEA CODOGNO - CREMONA - MANTOVA
TRATTA PIADENA - MANTOVA

CORPO STRADALE FERROVIARIO

Sezioni trasversali - Tav. 114/116

SCALA: 1:200

COMMESSA	LOTTO	FASE	ENTE	TIPO DOC.	OPERA/DISCIPLINA	PROGR.	REV.
NM25	03	D	26	W9	CS0000	114	B

Rev.	Descrizione	Redatto	Data	Verificato	Data	Approvato	Data	Autorizzato Data
A	Emissione Esecutiva	G. Coppa	Aprile 2020	A.Malcangi	Aprile 2020	M. Berlingieri	Aprile 2020	
B	Revisione interna		Maggio 2020	A.Malcangi	Maggio 2020	M. Berlingieri	Maggio 2020	

File: NM2503D26W9CS0000114B | n. Elab.: