SEZIONE N.: TR24-9
PROGRESSIVA: 145+350.000
QUOTA P. F.: 110.399

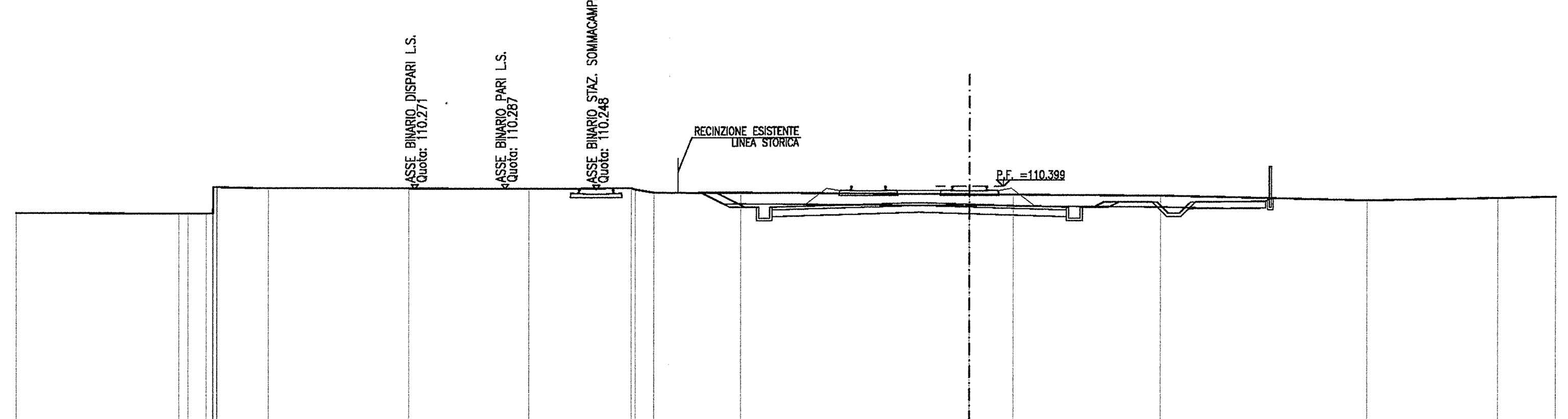

SCALA 1:200

Q. R. 100.000

QUOTA TERRENO	109.20 109.19 109.21 110.37 110.31 110.31 110.28 110.32 110.26 110.12 110.13 110.05 110.04 109.98 109.78 109.89 109.95
DISTANZA TERRENO	-35.28 -34.88 -34.06 -33.59 -31.30 -25.04 -19.68 -15.14 -14.96 -14.12 -10.19 0.00 1.95 8.51 17.69 23.52 26.11
QUOTA PROGETTO	110.13 110.13 109.48 109.48 109.48 109.68 109.61 109.48 109.48 109.48 109.71 109.71 109.71 109.21 109.21 109.71 109.71 109.74 109.88
DISTANZA PROGETTO	-11.96 -11.29 -10.00 -9.50 -8.80 -2.25 0.00 4.30 5.00 5.50 5.96 6.63 8.13 8.84 9.34 9.84 10.05 13.19 13.40
QUOTA RECINZIONE	109.88 111.18
DISTANZA RECINZIONE	13.40

SEZIONE N.: TR24-10
PROGRESSIVA: 145+375.000
QUOTA P. F.: 110.284

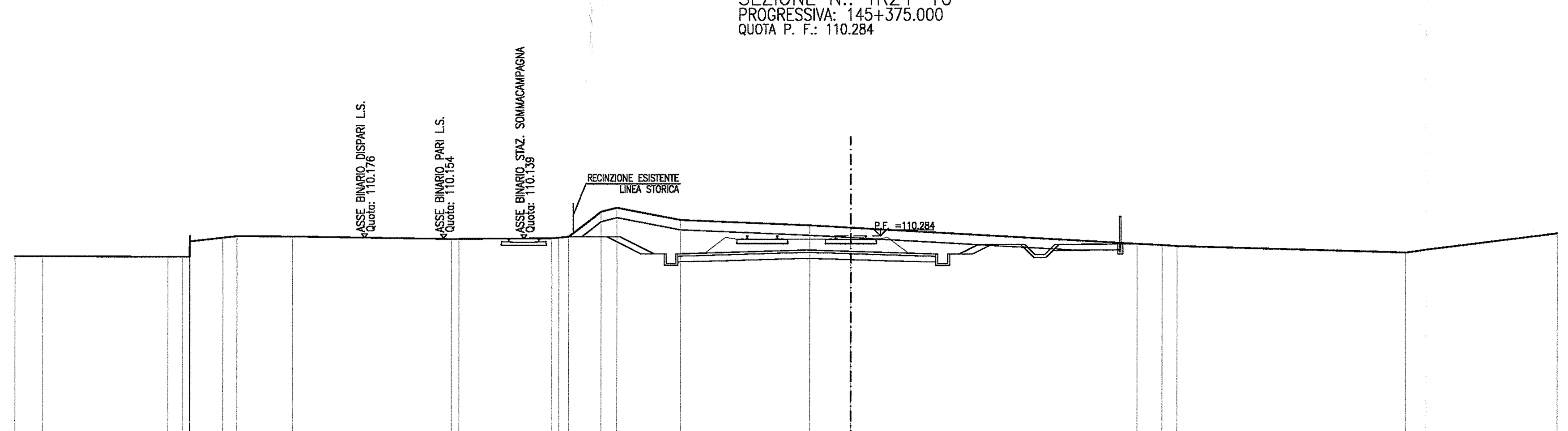

SCALA 1:200

Q. R. 100.000

QUOTA TERRENO	109.25 109.22 109.23 110.00 110.19 110.27 110.24 110.12 110.12 110.15 110.23 111.49 111.70 111.08 110.81 110.69 109.88 109.82 109.77 109.45 110.41
DISTANZA TERRENO	-41.11 -34.74 -34.01 -33.63 -31.96 -31.24 -28.42 -20.34 -19.96 -15.27 -14.40 -12.71 -11.88 -8.66 -2.08 0.00 14.56 15.81 16.59 28.17 35.90
QUOTA PROGETTO	110.23 110.23 110.23 109.37 109.37 109.37 109.56 109.49 109.37 109.37 109.37 109.84 109.84 109.84 109.34 109.34 109.84 109.84 109.87 109.87
DISTANZA PROGETTO	-14.40 -12.40 -11.73 -10.00 -9.50 -8.80 -2.25 0.00 4.30 5.00 5.50 6.46 7.13 8.63 9.34 9.84 10.34 10.55 13.69 14.73
QUOTA RECINZIONE	109.87 111.17
DISTANZA RECINZIONE	13.69

SEZIONE N.: TR24-11
PROGRESSIVA: 145+400.000
QUOTA P. F.: 110.190

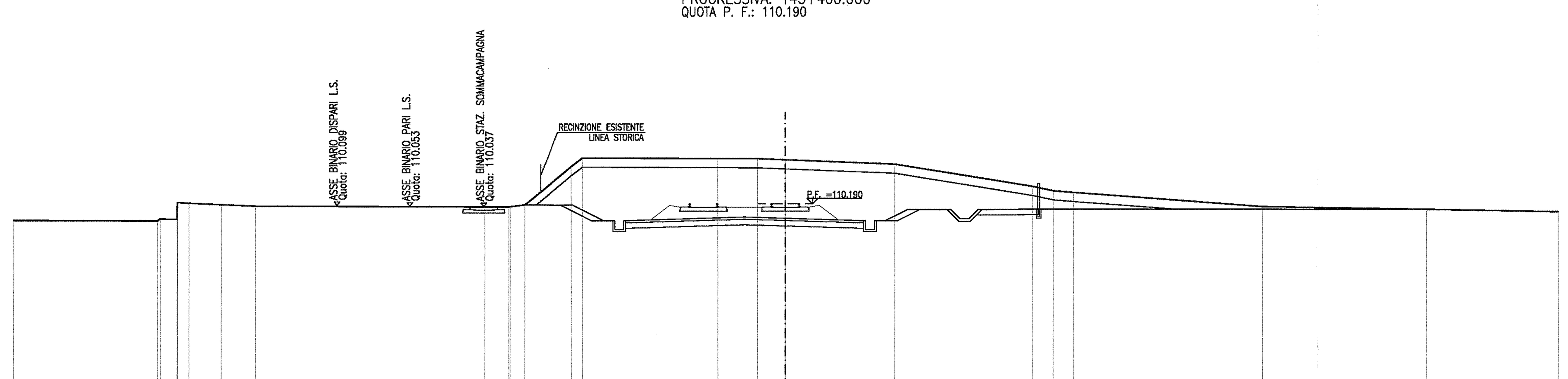

SCALA 1:200

Q. R. 100.000

QUOTA TERRENO	109.25 109.36 109.34 110.22 110.15 110.06 110.02 110.02 110.13 112.23 112.70 112.68 112.67 112.61 112.37 111.15 110.91 110.82 110.05 109.90
DISTANZA TERRENO	-34.61 -34.46 -33.54 -32.86 -31.09 -29.22 -16.63 -15.30 -14.40 -11.79 -11.17 -3.72 -1.54 0.00 6.01 13.61 14.76 15.86 26.26 35.31
QUOTA PROGETTO	110.13 110.13 110.13 109.27 109.27 109.27 109.47 109.40 109.27 109.27 109.27 109.88 109.88 109.88 109.38 109.38 109.88 109.88 109.91 109.91
DISTANZA PROGETTO	-14.40 -12.39 -11.72 -10.00 -9.50 -8.80 -2.25 0.00 4.30 5.00 5.50 6.72 7.39 8.89 9.60 10.10 10.60 10.81 13.95 34.43
QUOTA RECINZIONE	109.91 111.21
DISTANZA RECINZIONE	13.95

SEZIONE N.: TR24-12
PROGRESSIVA: 145+425.000
QUOTA P. F.: 110.116

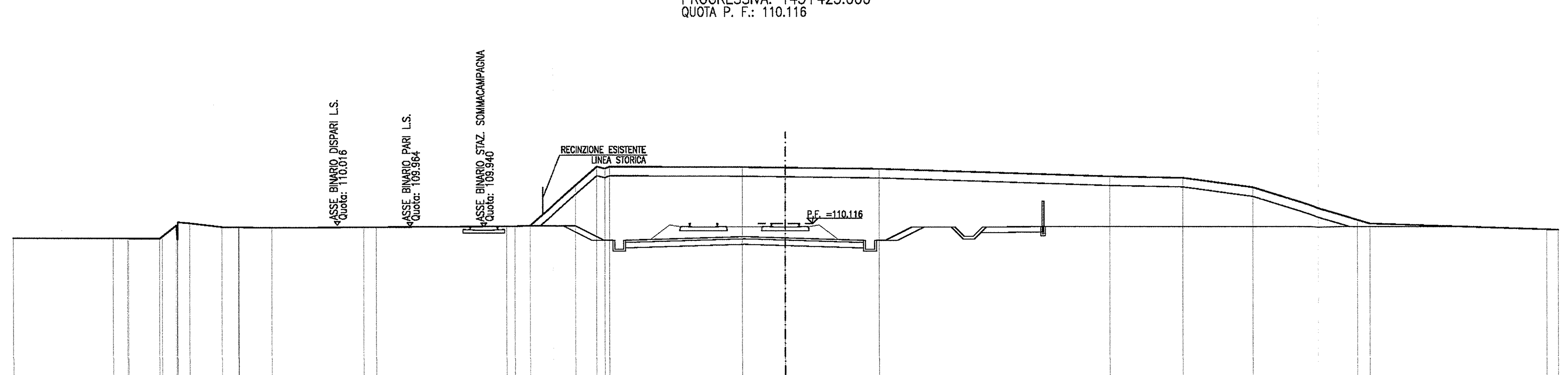

SCALA 1:200

Q. R. 101.000

QUOTA TERRENO	109.30 109.29 109.29 109.28 110.00 110.12 109.92 109.91 109.91 109.88 109.91 109.91 109.96 109.97 109.99 112.20 113.23 113.23 113.21 113.18 113.11 112.70 112.62 112.10 110.32 110.12 109.80
DISTANZA TERRENO	-37.02 -36.23 -36.17 -34.47 -33.57 -32.81 -31.04 -30.12 -30.11 -28.30 -23.22 -22.54 -15.40 -14.95 -14.11 -11.58 -10.38 -9.67 -2.37 0.00 5.14 17.85 21.85 25.72 31.51 32.19 41.87
QUOTA PROGETTO	109.99 109.99 109.99 109.20 109.20 109.20 109.39 109.33 109.20 109.20 109.20 109.92 109.92 109.92 109.42 109.42 109.92 109.92 109.95 109.95
DISTANZA PROGETTO	-14.11 -12.26 -11.59 -10.00 -9.50 -8.80 -2.25 0.00 4.30 5.00 5.50 6.94 7.61 9.11 9.82 10.32 10.82 11.04 14.17 37.38
QUOTA RECINZIONE	109.95 111.25
DISTANZA RECINZIONE	14.17

SEZIONE N.: TR24-13
PROGRESSIVA: 145+450.000
QUOTA P. F.: 110.046

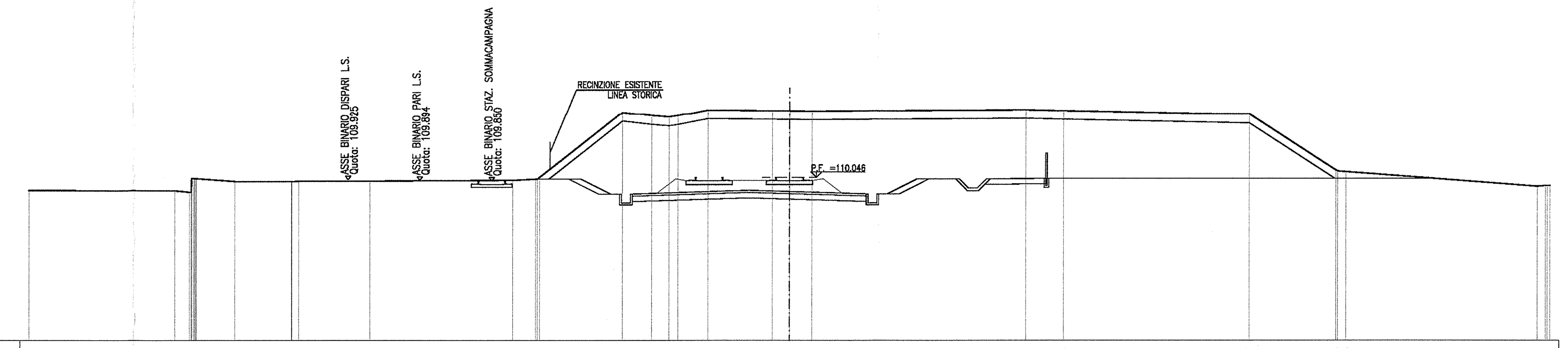

SCALA 1:200

Q. R. 101.000

QUOTA TERRENO	109.31 109.24 109.99 109.83 109.82 109.82 109.84 109.85 109.89 109.98 110.06 113.69 113.50 113.42 113.50 113.82 113.78 113.77 113.76 113.83 113.78 113.57 110.44 110.36 109.55
DISTANZA TERRENO	-34.33 -33.52 -33.13 -30.99 -30.98 -27.80 -27.41 -23.43 -15.47 -14.19 -13.97 -9.34 -7.72 -6.76 -6.24 -4.57 -0.96 0.00 1.24 13.23 15.35 25.71 30.55 31.10 41.78
QUOTA PROGETTO	109.96 109.96 109.96 109.13 109.13 109.13 109.32 109.26 109.13 109.13 109.13 109.96 109.96 109.96 109.46 109.46 109.96 109.96 109.99 109.99
DISTANZA PROGETTO	-14.09 -12.34 -11.67 -10.00 -9.50 -8.80 -2.25 0.00 4.30 5.00 5.50 7.16 7.83 9.33 10.04 10.54 11.04 11.25 14.39 36.03
QUOTA RECINZIONE	109.99 111.29
DISTANZA RECINZIONE	14.39

SEZIONE N.: TR24-14
PROGRESSIVA: 145+475.000
QUOTA P. F.: 109.976

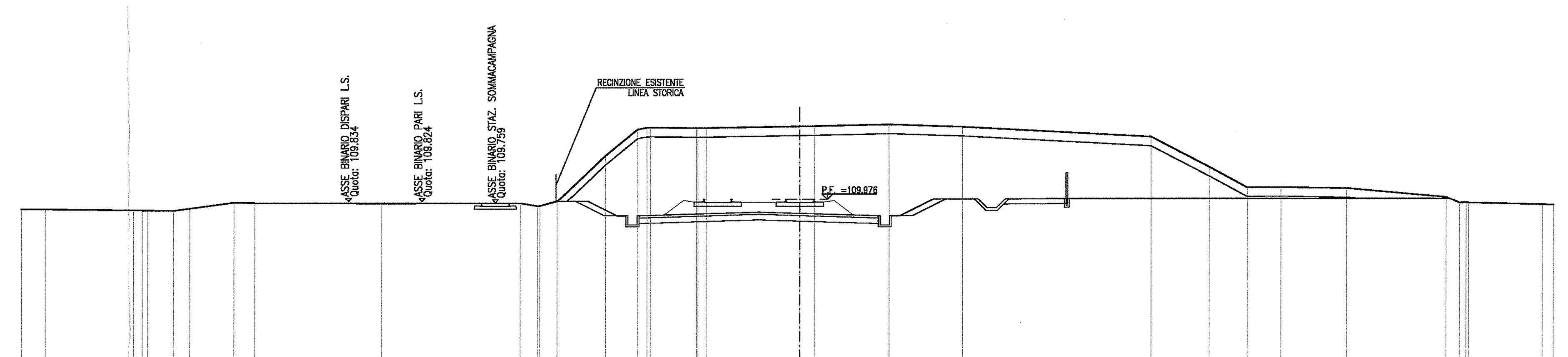

SCALA 1:200

Q. R. 101.000

QUOTA TERRENO	109.41 109.35 109.35 109.33 109.45 109.78 109.75 109.73 109.74 109.59 109.60 109.86 112.35 113.78 113.88 113.86 113.86 113.95 113.96 114.05 113.92 113.38 111.75 110.62 110.63 110.58 110.10 109.77 109.78 109.68 109.66
DISTANZA TERRENO	-41.18 -36.36 -35.58 -34.17 -33.29 -30.89 -29.73 -22.83 -15.25 -14.31 -14.19 -13.24 -10.62 -8.85 -8.17 -5.66 -5.13 0.00 0.80 4.87 8.91 19.18 22.36 24.44 26.28 29.85 35.28 36.01 36.49 40.53 41.14
QUOTA PROGETTO	109.86 109.86 109.86 109.06 109.06 109.06 109.25 109.19 109.06 109.06 109.06 109.99 109.99 109.99 109.49 109.49 109.99 109.99 110.02 110.02
DISTANZA PROGETTO	-13.24 -12.27 -11.60 -10.00 -9.50 -8.80 -2.25 0.00 4.30 5.00 5.50 7.37 8.04 9.54 10.25 10.75 11.25 11.47 14.60 35.44
QUOTA RECINZIONE	110.02 111.32
DISTANZA RECINZIONE	14.60

SEZIONE N.: TR24-15
PROGRESSIVA: 145+500.000
QUOTA P. F.: 109.907

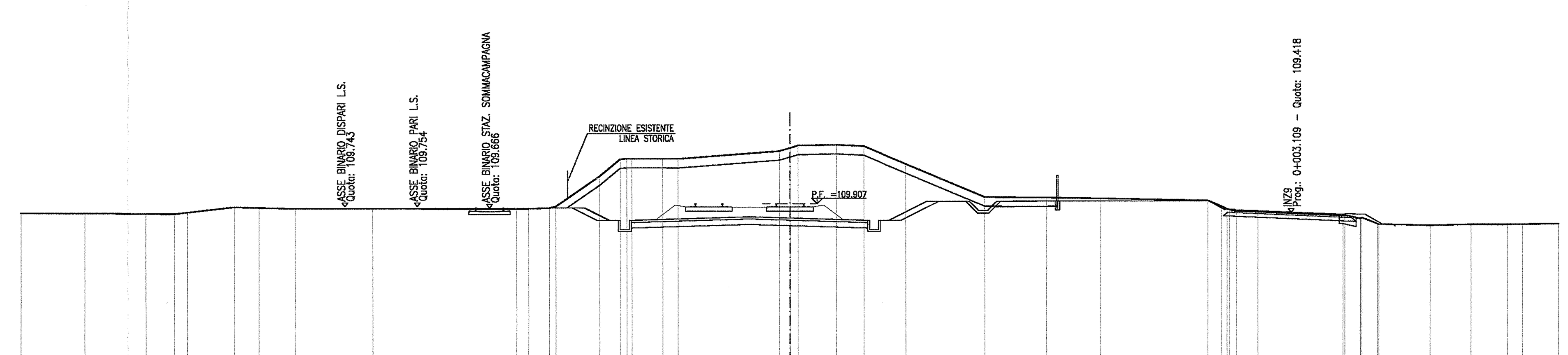

SCALA 1:200

Q. R. 101.000

QUOTA TERRENO	109.39 109.36 109.34 109.42 109.72 109.68 109.63 109.63 109.62 109.63 109.67 109.75 111.42 112.35 112.38 112.38 112.37 112.80 112.97 113.10 113.15 113.07 112.09 110.26 110.24 110.19 110.08 109.75 109.52 109.49 109.30 109.08 108.81 108.77 108.71 108.76 108.76 108.78
DISTANZA TERRENO	-38.99 -35.58 -34.00 -33.30 -30.71 -29.33 -27.34 -23.07 -15.10 -14.44 -13.30 -12.95 -10.53 -9.41 -8.75 -7.05 -6.22 -0.58 0.00 0.45 2.56 4.09 6.42 10.81 14.22 17.19 23.13 23.88 24.72 25.89 30.59 31.52 32.49 32.56 35.41 37.66 39.69 40.50
QUOTA PROGETTO	109.67 109.67 109.67 108.99 108.99 108.99 109.18 109.12 108.99 108.99 108.99 110.03 110.03 110.03 109.53 109.53 110.03 110.03 110.06 110.06
DISTANZA PROGETTO	-13.30 -12.03 -11.36 -10.00 -9.50 -8.80 -2.25 0.00 4.30 5.00 5.50 7.59 8.26 9.76 10.47 10.97 11.47 11.68 14.82 23.16
QUOTA RECINZIONE	110.06 111.36
DISTANZA RECINZIONE	14.82

SEZIONE N.: TR24-16
PROGRESSIVA: 145+525.000
QUOTA P. F.: 109.837

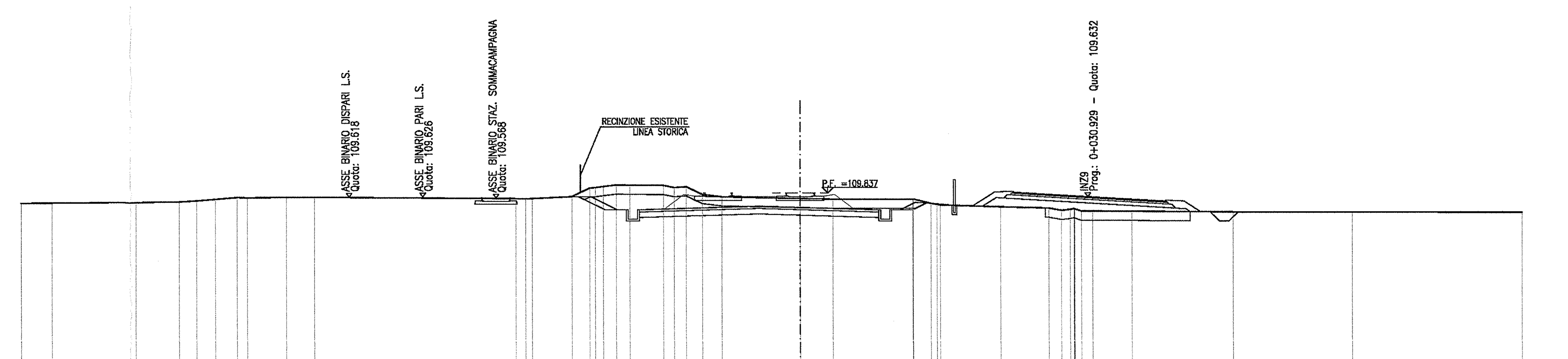

SCALA 1:200

Q. R. 100.000

QUOTA TERRENO	109.28 109.32 109.35 109.41 109.49 109.59 109.58 109.60 109.60 109.53 109.52 109.53 109.64 110.10 110.19 110.27 110.26 110.25 110.13 110.17 109.76 109.63 109.54 109.50 109.50 109.27 109.18 109.08 109.01 108.89 108.88 108.84 108.85 108.83 108.79 108.78 108.77
DISTANZA TERRENO	-40.80 -36.22 -33.86 -32.92 -31.91 -30.71 -30.16 -28.00 -26.48 -15.52 -14.99 -14.64 -12.48 -11.51 -10.76 -10.05 -9.32 -7.50 -6.91 -6.25 -5.36 -4.28 0.00 1.78 6.18 7.16 7.68 10.98 13.61 14.31 14.98 15.39 16.00 18.14 23.67 30.17 39.44
QUOTA PROGETTO	109.64 109.64 109.64 108.92 108.92 108.92 109.11 109.05 108.92 108.92 108.92 109.32 109.29 109.16
DISTANZA PROGETTO	-12.48 -12.12 -11.44 -10.00 -9.50 -8.80 -2.25 0.00 4.30 5.00 5.50 6.30 6.91 8.45
QUOTA RECINZIONE	109.16 110.46
DISTANZA RECINZIONE	8.45

DISEGNI DI RIFERIMENTO

DESCRIZIONE	CODICE
TR24 – RELAZIONE TECNICA GENERALE	IN0R11EE2ROTR2400001
TR24 – RELAZIONE GEOTECNICA	IN0R11EE2RBTR2400001
TR24 – PROFILO GEOTECNICO	IN0R11EE2F6TR2400001
TR24 – RELAZIONE IDRAULICA	IN0R11EE2RITR2404001
TR24 – PLANIMETRIA STATO DI FATTO	IN0R11EE2P7TR2400001
TR24 – PLANIMETRIA DI PROGETTO – TAV.1	IN0R11EE2P8TR2400001
TR24 – PLANIMETRIA DI PROGETTO – TAV.2	IN0R11EE2P8TR2400002
TR24 – PROFILO LONGITUDINALE	IN0R11EE2F7TR2400001
TR24 – SEZIONI TRASVERSALI – TAV. 1	IN0R11EE2W9TR2400001
TR24 – SEZIONI TRASVERSALI – TAV. 3	IN0R11EE2W9TR2400003
TR24 – SEZIONI TRASVERSALI – TAV. 4	IN0R11EE2W9TR2400004

NOTE GENERALI

COMMITTENTE: RFI RETE FERROVIARIA ITALIANA – GRUPPO FERROVIE DELLO STATO

ALTA SORVEGLIANZA: ITALFERR – GRUPPO FERROVIE DELLO STATO

GENERAL CONTRACTOR: Cepav due – Consorzio ENI per l' Alta Velocità

INFRASTRUTTURE FERROVIARIE STRATEGICHE DEFINITE DALLA LEGGE OBIETTIVO N. 443/01

LINEA A.V. /A.C. TORINO - VENEZIA Tratta MILANO - VERONA
Lotto funzionale Brescia-Verona
PROGETTO ESECUTIVO

TR24 - TRINCEA LINEA AV/AC DA PK 145+169,891 A PK 145+799,891
SEZIONI TRASVERSALI
TAVOLA 2

GENERAL CONTRACTOR	DIRETTORE LAVORI	SCALA :
Consorzio Cepav due – Consorzio Cepav due Il Direttore del Consorzio (Ing. T. Taranta) Data: 0 6 APR 2019	Data:	1:200

COMMESSA	LOTTO	FASE	ENTE	TIPO DOC.	OPERA/DISCIPLINA	PROGR.	REV.
IN0R	11	E	E2	W9	TR2400	002	A

PROGETTAZIONE

Rev.	Descrizione	Redatto	Data	Verificato	Data	Progettista Integratore	Data
A	EMISSIONE	Rocca	15/03/19	Aiello	15/03/19	Liani	15/03/19
B							
C							

IL PROGETTISTA – Data: 15/03/19

CIG. 751447334A — Stampato dal Service di plottaggio ITALFERR S.p.A. ALBA S.r.l. — File: IN0R11EE2W9TR2400002A_02.dwg

Progetto cofinanziato dalla Unione Europea — CUP: F81H91000000008

Scala di plot: 1: