SEZIONE N.: TR24-17
PROGRESSIVA: 145+550.000
QUOTA P. F.: 109.767

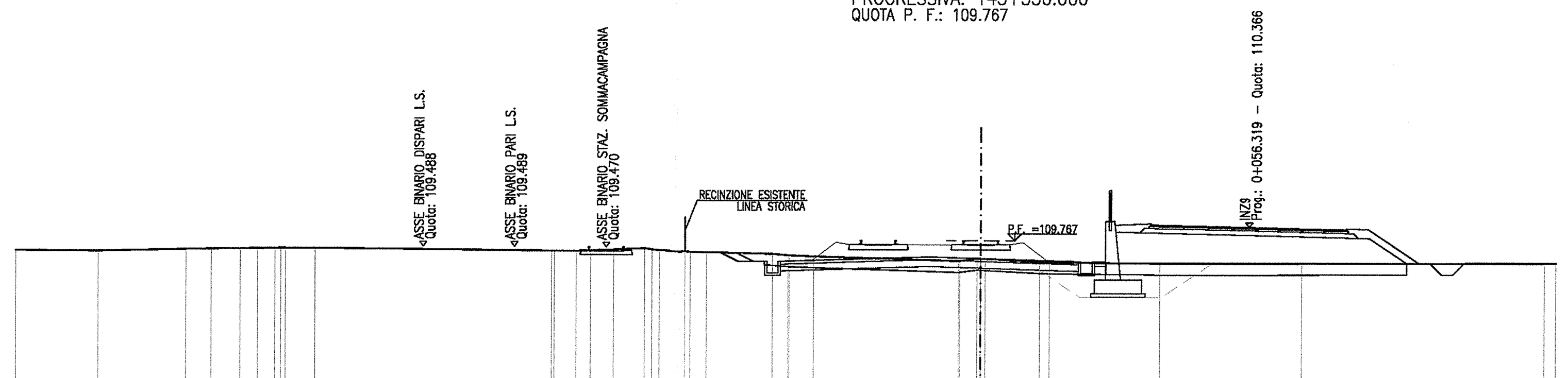

SCALA 1:200

Q. R. 99.000

QUOTA TERRENO	109.26 109.34 109.36 109.37 109.39 109.40 109.40 109.40 109.30 109.30 109.30 109.31 109.36 109.41 109.33 109.28 109.25 109.18 109.12 109.11 109.07 108.87 108.98 108.96 108.84 108.82 108.77 108.78 108.80 108.81
DISTANZA TERRENO	-38.88 -35.03 -33.92 -32.64 -31.89 -31.13 -30.68 -29.36 -19.01 -18.88 -17.92 -17.28 -16.27 -14.88 -14.24 -13.03 -12.07 -9.15 -8.48 -8.42 -7.34 -0.98 -0.16 0.20 2.60 3.04 7.89 14.15 24.84 25.35
QUOTA PROGETTO	109.24 109.22 108.85 108.85 108.85 109.05 108.98 108.85 108.85 108.85
DISTANZA PROGETTO	-11.45 -10.74 -10.00 -9.50 -8.80 -2.25 0.00 4.30 5.00 5.50
QUOTA RECINZIONE	
DISTANZA RECINZIONE	

SEZIONE N.: TR24-18
PROGRESSIVA: 145+569.004
QUOTA P. F.: 109.714

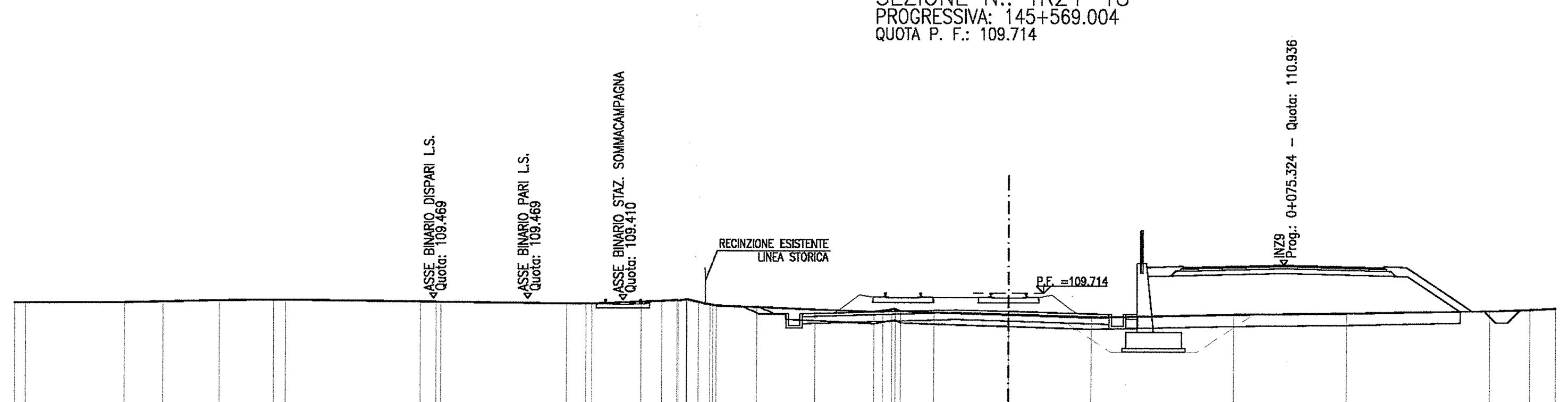

SCALA 1:200

Q. R. 100.000

QUOTA TERRENO	109.26 109.29 109.36 109.38 109.38 109.32 109.31 109.31 109.24 109.24 109.24 109.33 109.36 109.40 109.33 109.21 109.16 109.11 109.00 108.88 109.02 108.93 108.87 108.77 108.67 108.80 108.86 108.99 109.06 109.11
DISTANZA TERRENO	-37.82 -36.19 -33.75 -31.44 -30.95 -25.22 -24.52 -24.33 -19.00 -18.18 -17.92 -15.82 -14.92 -14.25 -13.33 -12.79 -12.51 -10.76 -8.26 -5.75 -4.97 -4.60 -3.19 0.00 3.54 9.62 14.45 20.55 22.26 23.36
QUOTA PROGETTO	109.13 109.10 108.80 108.80 108.80 108.99 108.92 108.80 108.80 108.80
DISTANZA PROGETTO	-11.34 -10.62 -10.00 -9.50 -8.80 -2.25 0.00 4.30 5.00 5.50
QUOTA RECINZIONE	
DISTANZA RECINZIONE	

SEZIONE N.: TR24-19
PROGRESSIVA: 145+575.000
QUOTA P. F.: 109.697

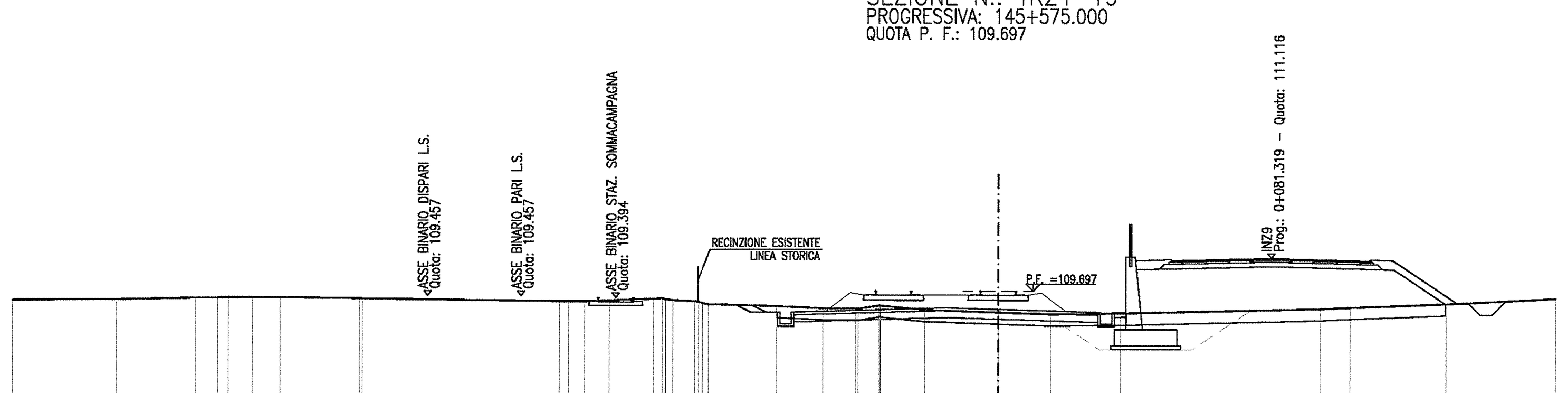

SCALA 1:200

Q. R. 100.000

QUOTA TERRENO	109.27 109.34 109.36 109.36 109.37 109.38 109.33 109.33 109.23 109.23 109.23 109.27 109.35 109.32 109.29 109.24 109.13 109.04 108.95 108.93 109.07 109.06 108.88 108.78 108.70 108.74 108.95 109.01 109.17 109.41
DISTANZA TERRENO	-38.04 -34.63 -33.65 -33.19 -32.17 -30.97 -27.56 -27.45 -19.00 -18.61 -17.92 -16.85 -14.93 -14.40 -14.10 -13.14 -12.51 -9.55 -7.54 -6.13 -5.14 -5.06 -3.16 0.00 2.29 5.28 13.87 15.16 19.27 23.96
QUOTA PROGETTO	109.09 109.07 108.78 108.78 108.78 108.98 108.91 108.78 108.78 108.78
DISTANZA PROGETTO	-11.29 -10.58 -10.00 -9.50 -8.80 -2.23 0.00 4.30 5.00 5.50
QUOTA RECINZIONE	
DISTANZA RECINZIONE	

SEZIONE N.: TR24-20
PROGRESSIVA: 145+600.000
QUOTA P. F.: 109.628



SCALA 1:200

Q. R. 100.000

QUOTA TERRENO	109.51 109.52 109.28 109.27 109.26 109.26 109.25 109.24 109.24 109.21 109.19 109.18 109.17 109.17 109.19 109.23 109.28 109.30 109.31 109.35 109.45 109.42 109.47 109.50 109.48 109.49 110.01 109.76 109.56 109.42 109.41 109.64 109.98 110.83 111.20 111.41 111.48 111.47 111.65 111.47 111.81 112.10 112.11 112.15 112.47 113.45 113.88 113.93 114.12
DISTANZA TERRENO	-41.82 -41.21 -36.50 -35.66 -34.21 -33.61 -31.80 -31.28 -30.97 -25.40 -22.17 -19.49 -19.01 -18.37 -17.52 -16.53 -15.28 -14.43 -13.86 -13.02 -12.21 -11.51 -10.04 -8.74 -7.30 -5.15 -3.87 -3.53 0.00 2.30 3.62 8.02 10.43 14.37 15.95 16.80 17.44 18.05 19.30 20.12 21.19 23.58 23.88 25.96 28.85 32.48 34.06 34.60 35.71
QUOTA PROGETTO	109.45 109.42 108.71 108.71 108.71 108.91 108.84 108.71 108.71 108.72
DISTANZA PROGETTO	-12.15 -11.43 -10.00 -9.50 -8.80 -2.16 0.00 4.30 5.00 5.50
QUOTA RECINZIONE	
DISTANZA RECINZIONE	

SEZIONE N.: TR24-21
PROGRESSIVA: 145+625.000
QUOTA P. F.: 109.558



SCALA 1:200

Q. R. 102.000

QUOTA TERRENO	109.34 109.26 109.20 109.31 109.34 109.33 109.33 109.31 109.30 109.27 109.23 109.12 109.12 109.12 109.21 109.24 109.33 109.45 109.54 109.77 109.74 109.75 109.77 109.76 109.74 109.74 109.93 110.07 110.14 110.35 110.51 110.91 111.21 111.73 111.74 111.87 113.37 113.59 114.24 114.40 114.48 114.83 115.36 117.52 118.28
DISTANZA TERRENO	-36.50 -32.79 -31.06 -28.75 -28.28 -26.31 -25.99 -25.19 -24.96 -24.02 -22.59 -19.03 -18.13 -17.94 -15.68 -14.97 -13.26 -12.32 -11.28 -10.38 -9.63 -8.04 -7.31 -6.94 -5.94 -4.50 -3.81 -1.73 0.00 4.71 6.33 10.43 11.93 13.76 14.50 17.11 21.07 21.88 25.61 27.11 28.60 29.67 31.57 33.13 34.66
QUOTA PROGETTO	109.46 109.50 108.64 108.64 108.64 108.84 108.78 108.65 108.65 108.65
DISTANZA PROGETTO	-12.30 -11.72 -10.00 -9.50 -8.80 -2.09 0.00 4.30 5.00 5.50
QUOTA RECINZIONE	
DISTANZA RECINZIONE	

SEZIONE N.: TR24-22
PROGRESSIVA: 145+650.000
QUOTA P. F.: 109.488

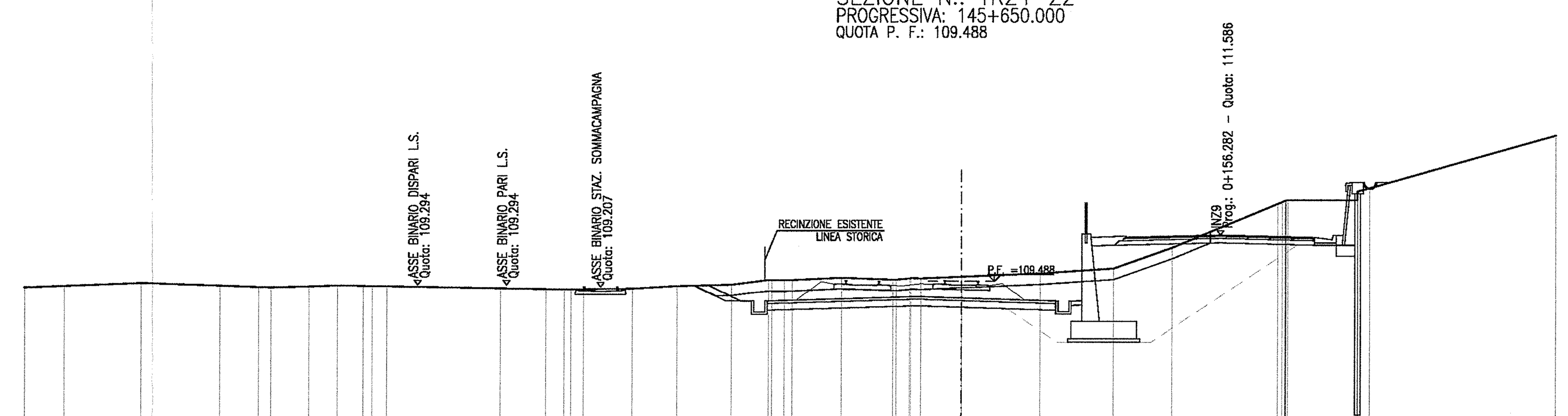

SCALA 1:200

Q. R. 100.000

QUOTA TERRENO	109.20 109.34 109.24 109.18 109.16 109.21 109.25 109.24 109.22 109.22 109.13 109.11 109.11 109.11 109.13 109.25 109.32 109.53 109.52 109.53 109.64 109.56 109.61 109.61 109.69 109.85 110.07 111.00 112.99 113.16 113.16 113.70 116.09
DISTANZA TERRENO	-40.69 -37.21 -33.61 -31.84 -31.28 -29.56 -28.25 -27.10 -26.69 -26.02 -20.90 -18.83 -18.00 -17.13 -14.91 -12.88 -10.40 -8.74 -8.03 -7.67 -5.46 -3.13 -2.35 -1.85 0.00 3.59 6.95 9.59 14.38 14.85 17.98 18.54 27.00
QUOTA PROGETTO	109.27 109.29 108.57 108.57 108.57 108.77 108.71 108.58 108.58 108.59
DISTANZA PROGETTO	-12.08 -11.45 -10.00 -9.50 -8.80 -2.02 0.00 4.30 5.00 5.50
QUOTA RECINZIONE	
DISTANZA RECINZIONE	

SEZIONE N.: TR24-23
PROGRESSIVA: 145+675.000
QUOTA P. F.: 109.418

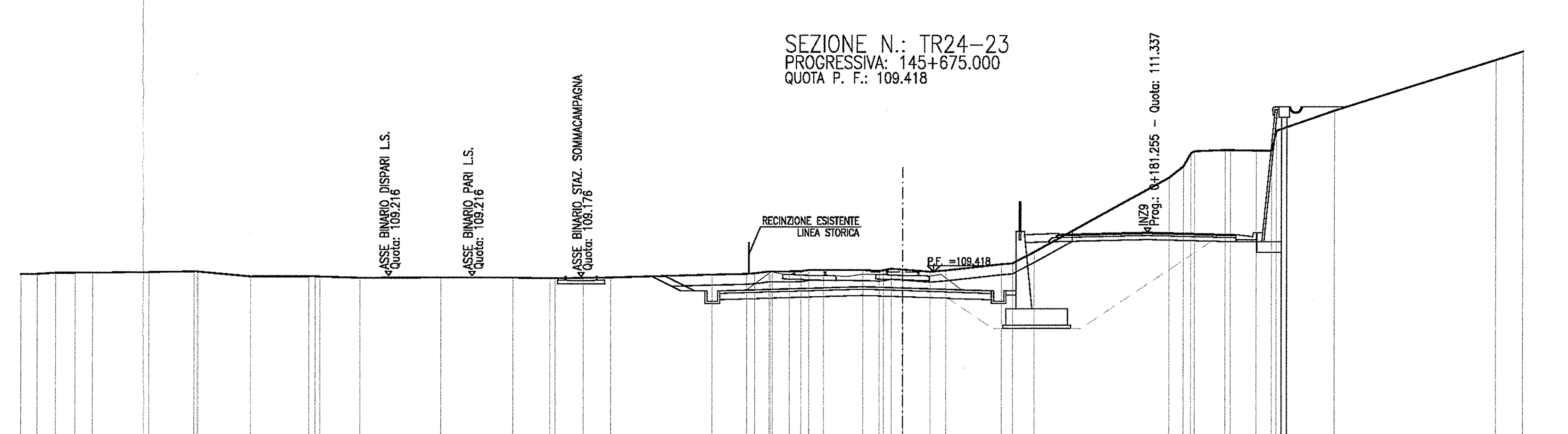

SCALA 1:200

Q. R. 98.000

QUOTA TERRENO	109.26 109.31 109.32 109.33 109.36 109.40 109.39 109.16 109.17 109.16 109.10 109.12 109.12 109.10 109.10 109.11 109.14 109.28 109.31 109.35 109.43 109.44 109.44 109.51 109.51 109.50 109.48 109.57 109.53 109.43 109.49 109.80 109.84 110.39 113.96 114.50 115.22 115.29 115.29 115.26 115.26 116.21 117.18 119.62 120.04
DISTANZA TERRENO	-41.71 -40.80 -39.87 -39.03 -36.29 -34.09 -33.90 -31.38 -28.57 -28.05 -26.09 -22.22 -18.77 -17.00 -16.73 -15.37 -14.05 -9.15 -7.50 -7.14 -6.43 -5.48 -4.93 -4.53 -3.82 -1.93 -1.14 -0.56 0.00 1.32 2.08 4.77 5.33 6.39 12.88 13.56 14.09 15.57 15.83 17.06 17.80 18.04 20.83 28.62 29.93
QUOTA PROGETTO	109.19 109.21 108.50 108.50 108.50 108.71 108.65 108.52 108.52 108.52
DISTANZA PROGETTO	-12.06 -11.43 -10.00 -9.50 -8.80 -1.95 0.00 4.30 5.00 5.50
QUOTA RECINZIONE	
DISTANZA RECINZIONE	

SEZIONE N.: TR24-24
PROGRESSIVA: 145+700.000
QUOTA P. F.: 109.349

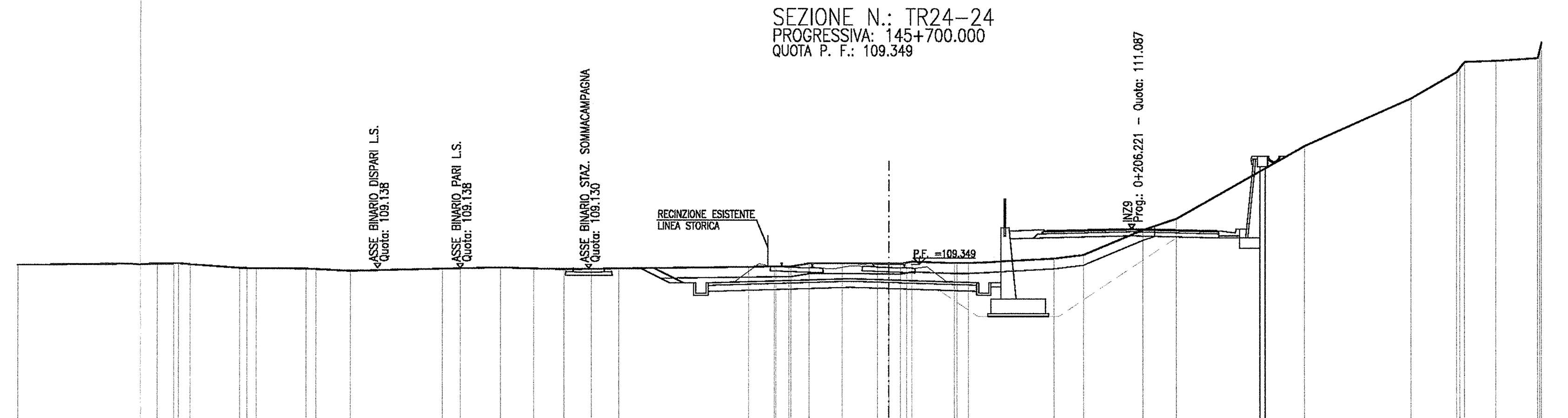

SCALA 1:200

Q. R. 99.000

QUOTA TERRENO	109.32 109.32 109.29 109.12 109.11 109.09 109.07 108.99 109.10 109.12 109.16 109.12 109.09 109.10 109.13 109.21 109.23 109.23 109.38 109.39 109.38 109.37 109.37 109.48 109.40 109.40 109.63 109.80 111.02 111.57 115.10 117.42 118.71 119.20 119.25 119.39 120.16
DISTANZA TERRENO	-35.66 -34.85 -34.05 -31.63 -30.84 -28.38 -27.90 -26.23 -21.77 -20.90 -18.94 -17.32 -15.84 -14.50 -13.14 -6.87 -5.60 -4.90 -3.90 -2.29 -0.56 0.00 0.57 1.13 3.21 3.90 8.10 9.55 12.46 14.09 20.33 25.55 27.80 28.18 29.69 31.73 31.91
QUOTA PROGETTO	109.14 109.15 108.43 108.43 108.43 108.64 108.58 108.45 108.45 108.46
DISTANZA PROGETTO	-12.09 -11.44 -10.00 -9.50 -8.80 -1.88 0.00 4.30 5.00 5.50
QUOTA RECINZIONE	
DISTANZA RECINZIONE	

DISEGNI DI RIFERIMENTO

DESCRIZIONE	CODICE
– TR24 – RELAZIONE TECNICA GENERALE	IN0R11EE2ROTR2400001
– TR24 – RELAZIONE GEOTECNICA	IN0R11EE2RBTR2400001
– TR24 – PROFILO GEOTECNICO	IN0R11EE2F6TR2400001
– TR24 – RELAZIONE IDRAULICA	IN0R11EE2RITR2404001
– TR24 – PLANIMETRIA STATO DI FATTO	IN0R11EE2P7TR2400001
– TR24 – PLANIMETRIA DI PROGETTO – TAV.1	IN0R11EE2P8TR2400001
– TR24 – PLANIMETRIA DI PROGETTO – TAV.2	IN0R11EE2P8TR2400002
– TR24 – PROFILO LONGITUDINALE	IN0R11EE2F7TR2400001
– TR24 – SEZIONI TRASVERSALI – TAV. 1	IN0R11EE2W9TR2400001
– TR24 – SEZIONI TRASVERSALI – TAV. 2	IN0R11EE2W9TR2400002
– TR24 – SEZIONI TRASVERSALI – TAV. 4	IN0R11EE2W9TR2400004

NOTE GENERALI

– I VOLUMI RELATIVI ALLO SCAVO DEL MURO DI SOSTEGNO IN50Q07 SONO ESCLUSI DALLA PRESENTE WBS.

COMMITTENTE: RFI RETE FERROVIARIA ITALIANA – GRUPPO FERROVIE DELLO STATO

ALTA SORVEGLIANZA: ITALFERR – GRUPPO FERROVIE DELLO STATO

GENERAL CONTRACTOR: Cepav due – Consorzio ENI per l' Alta Velocità

INFRASTRUTTURE FERROVIARIE STRATEGICHE DEFINITE DALLA LEGGE OBIETTIVO N. 443/01

LINEA A.V. /A.C. TORINO - VENEZIA Tratta MILANO - VERONA
Lotto funzionale Brescia-Verona
PROGETTO ESECUTIVO

TR24 - TRINCEA LINEA AV/AC DA PK 145+169,891 A PK 145+799,891
SEZIONI TRASVERSALI
TAVOLA 3

GENERAL CONTRACTOR	DIRETTORE LAVORI	SCALA:
Consorzio Cepav due – Consorzio Cepav due, Il Direttore del Consorzio (Ing. T. Taranta) – Data: 0 6 APR 2019	Data:	1:200

COMMESSA	LOTTO	FASE	ENTE	TIPO DOC.	OPERA/DISCIPLINA	PROGR.	REV.
IN0R	11	E	E2	W9	TR2400	003	A

PROGETTAZIONE

Rev.	Descrizione	Redatto	Data	Verificato	Data	Progettista Integratore	Data
A	EMISSIONE	Rocca	15/03/19	Aiello	15/03/19	Liani	15/03/19
B							
C							

IL PROGETTISTA – Dott. Ing. V. Aiello – Data 15/03/19

CIG. 751447334A – Stampato dal Service di plottaggio ITALFERR S.p.A. ALBA S.r.l. – File: IN0R11EE2W9TR2400003A_02.dwg

Progetto cofinanziato dalla Unione Europea – CUP: F81H91000000008

Scala di plot: 1: