PROFILO PENNELLO-3
SEZIONE P3-1
PROGRESSIVA 0.00

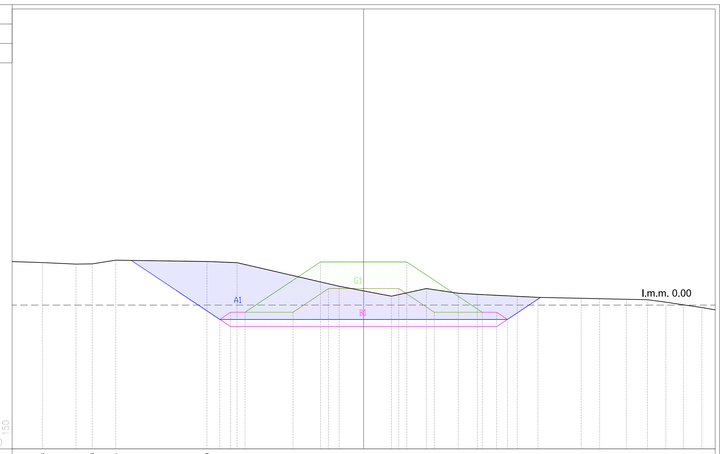

PROGRESSIVE TERRENO	-22.33	-20.01	-18.68	-17.24	-10.00	-8.80	-1.70	0.00	1.93	4.36	6.58	7.91	10.68	12.12	15.13	16.41	18.27	19.74	21.02	22.23	23.53
QUOTE TERRENO	2.95	2.85	2.87	3.12	3.03	2.95	1.31	0.99	0.62	1.15	0.82	0.74	0.61	0.54	0.47	0.44	0.40	0.37	0.20	0.02	-0.17
PROGRESSIVE MASSI-50-500 KG					-10.00	-9.25	-4.91	-2.44	2.44	4.91	9.25	10.00									
QUOTE MASSI-50-500 KG					-1.00	-0.50	-0.50	1.15	1.15	-0.50	-0.50	-1.00									
PROGRESSIVE MASSI-1-3T						-8.25	-3.00		3.00		8.25										
QUOTE MASSI-1-3T						-0.50	3.00		3.00		-0.50										

PROFILO PENNELLO-3
SEZIONE P3-3
PROGRESSIVA 36.76

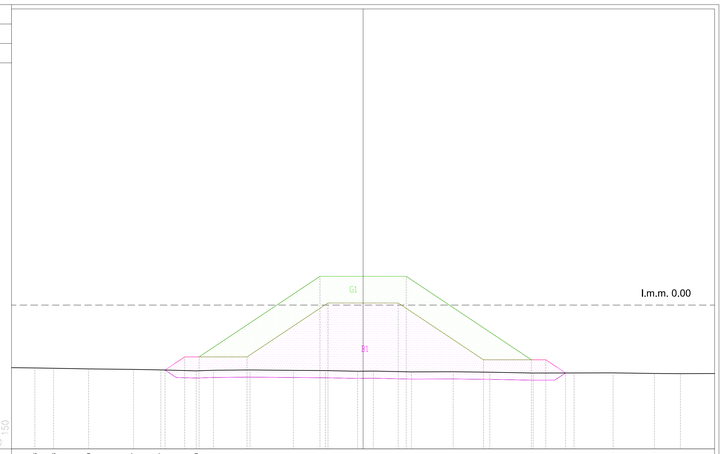

PROGRESSIVE TERRENO	-22.83	-21.53	-19.09	-15.97	-14.07	-13.78	-11.60	-10.41	-7.96	-5.85	-2.62	-0.38	0.00	0.71	3.36	6.27	8.82	11.83	14.67	17.39	20.26	22.07
QUOTE TERRENO	-4.37	-4.39	-4.44	-4.47	-4.51	-4.52	-4.58	-4.53	-4.51	-4.54	-4.56	-4.60	-4.60	-4.69	-4.65	-4.64	-4.67	-4.73	-4.72	-4.72	-4.76	-4.77
PROGRESSIVE MASSI-50-500 KG						-13.78	-12.41		-8.07		-2.44				2.44		8.37		12.70	14.08		
QUOTE MASSI-50-500 KG						-4.52	-3.60		-3.60		0.15				0.15		-3.80		-3.80	-4.72		
PROGRESSIVE MASSI-1-3T							-11.41				-3.00				3.00				11.70			
QUOTE MASSI-1-3T							-3.60				2.00				2.00				-3.80			

PIANTA CHIAVE

Scala 1:5.000

0 20 50 100 200 m

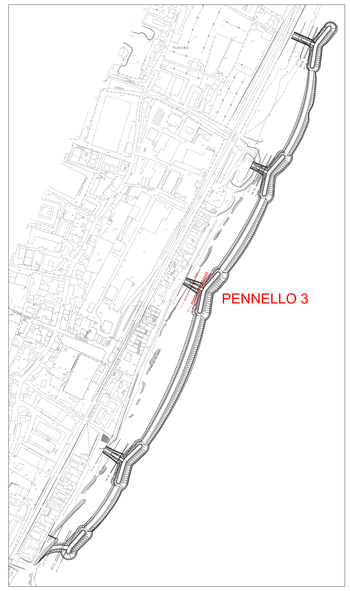

A1 - scavo di sbancamento

G1 - massi naturali 1 - 3 t

D1 - massi naturali 4 - 6 t

B1 - massi naturali 50 - 500 kg

PROFILO PENNELLO-3
SEZIONE P3-2
PROGRESSIVA 20.00

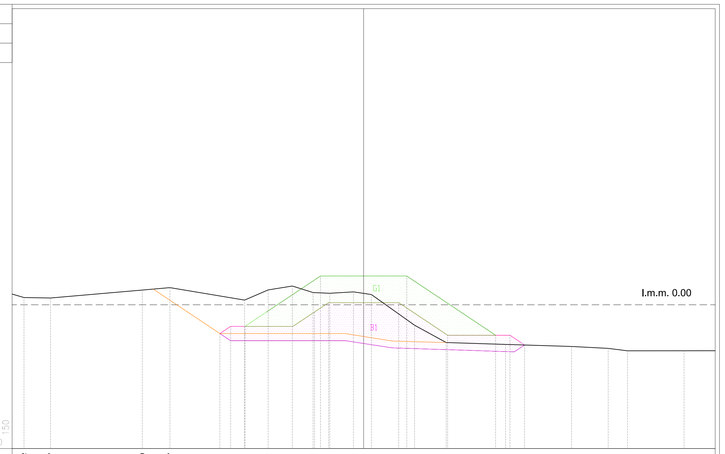

PROGRESSIVE TERRENO	-22.62	-21.77		-15.39	-13.47		-8.28	-6.64	-4.96	-3.51	-2.35	-0.71	0.00	0.04	3.54	5.74		9.87		14.46	17.01	18.35		22.28
QUOTE TERRENO	0.00	0.47		1.03	1.19		0.33	1.03	1.31	0.85	0.80	0.66	0.72	0.72	-1.42	-2.62		-2.75		-2.96	-3.03	-3.20		-3.20
PROGRESSIVE MASSI-50-500 KG						-10.00	-9.25			-3.41	-2.44			2.44		5.84		10.18	11.19					
QUOTE MASSI-50-500 KG						-2.00	-1.50			-0.95	0.15			0.15		-2.12		-2.12	-2.80					
PROGRESSIVE MASSI-1-3T							-8.25			-3.00				3.00				9.18						
QUOTE MASSI-1-3T							-1.50			2.00				2.00				-2.12						

PLANIMETRIA SEZIONI

Scala 1:1.000

0 10 20 50 m

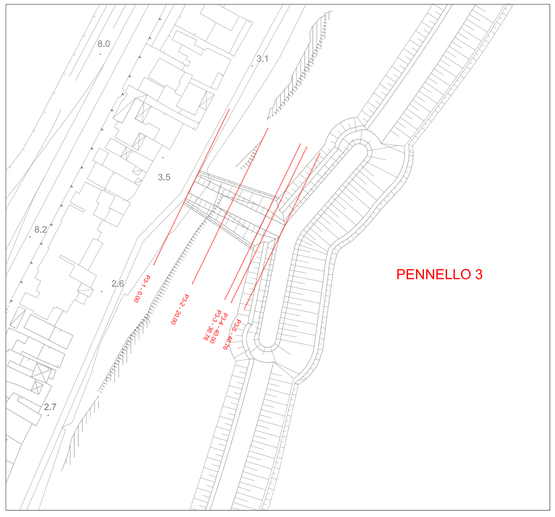

Comune di Messina

IMPRESA APPALTATRICE

CO.E.D.MAR.
30015 Chioggia (VE) Banchina F - Val da Rio www.coedmar.it
Tel. +39 041 4967 925 Fax +39 041 4967 914 contratti@coedmar.it

COOPTATA

INTEGRA
45100 Rovigo Via Porta Po, 1923 www.consorziointegra.it
Tel. +39 051 3161 300 info@consorziointegra.it

PROGETTAZIONE

F&M ingegneria
30035 Mirano (VE) Viale Belvedere, 8/10 www.fmdringegneria.com
Tel. +39 041 5735 711 Fax +39 041 4335 933 tecnico@fmdringegneria.com

IDROTEC
20148 Milano Via Cavalieri,4, 27
Tel. +39 02 8942 2655 Fax +39 02 8942 0133 mail@idrotecdringegneria.it

Ing. Vincenzo Iacopino — Viale Reghio Elena, 125 - Messina
Studio Tecnico Falzea — Via 1° Settembre, 27 - Messina
Arch. Claudio Lucchesi — Via Roma, 117 - Pace del Mela (ME)
Ing. Manlio Marino — Via Pendola, 6 - Messina
Dott. Geol. Sergio Dollin — Via Madna, 4 - Torre Faro (ME)

PROGETTO

COMUNE DI MESSINA
LAVORI DI COSTRUZIONE DELLA PIATTAFORMA LOGISTICA INTERMODALE TREMESTIERI CON ANNESSO SCALO PORTUALE - PRIMO STRALCIO FUNZIONALE

EMISSIONE

PROGETTO ESECUTIVO

TITOLO

OPERE DI PROTEZIONE DEL LITORALE
CON RIPASCIMENTO PROTETTO
Sezioni di computo pennelli (foglio 5 di 10)

REV.	DATA	FILE	OGGETTO	DIS.	APPR.
1					
2					
3					
4					
5					

ELABORATO N.

B108

DATA:	SCALA:	FILE:	J.N.
Ottobre 2017	1:5.000/1:1.000/1:150	1044_B108_0.dwg	1044

PROGETTO	DISEGNO	VERIFICA	APPROVAZIONE
P. Atzeni	V.Ficara	P.Atzeni	T. Tassa