


S.S. 38 - LOTTO 4: VARIANTE DI TIRANO DALLO SVINCOLO DI STAZZONA (COMPRESO) ALLO SVINCOLO DI LORETO (CON COLLEGAMENTO ALLA DOGANA DI POSCHIAVO)

S.S. 38 - LOTTO 4: NODO DI TIRANO -
TRATTA "A" (SVINCOLO DI BIANZONE - SVINCOLO LA GANDA)
E TRATTA "B" (SVINCOLO LA GANDA - CAMPONE IN TIRANO)

PROGETTO ESECUTIVO

 Ing. Renato Vaira (Ordine degli Ingg. di Torino e Provincia n° 4863 W)	 Ing. Valerio Bajetti Ordine degli Ingg. di Roma e provincia n° A-26211	ING. RENATO DEL PRETE Ing. Renato Del Prete Ordine degli Ingg. di Bari e provincia n° 5073	 Arch. Nicoletta Frattini Ordine degli Arch. di Torino e provincia n° A-8433	 Ing. Gabriele Incecchi Ordine degli Ingg. di Roma e provincia n° A-12102
	 Società designata: GA&M Prof. Ing. Matteo Ranieri Ordine degli Ingg. di Bari e provincia n° 1137	 Servizi & Engineering Trasporti Ambiente Costruzioni Prof. Ing. Luigi Monterisi Ordine degli Ingg. di Bari e provincia n° 1771	 Via Impugnator Francesco 1/1 - 70126 Bari Ing. Gioacchino Angarano Ordine degli Ingg. di Bari e provincia n° 5970	DOTT. GEOL. DANILO GALLO Dott. Geol. Danilo Gallo Ordine dei Geologi della Regione Puglia n° 588

VISTO: IL RESPONSABILE DEL PROCEDIMENTO Dott. Ing. Giancarlo LUONGO	RESPONSABILE DELL'INTEGRAZIONE DELLE PRESTAZIONI SPECIALISTICHE  Ing. Valerio BAJETTI	GEOLOGO  Dott. Geol. Francesco AMANTIA SCUDERF	IL COORDINATORE DELLA SICUREZZA IN FASE DI PROGETTAZIONE  Ing. Gaetano RANIERI
---	--	--	---

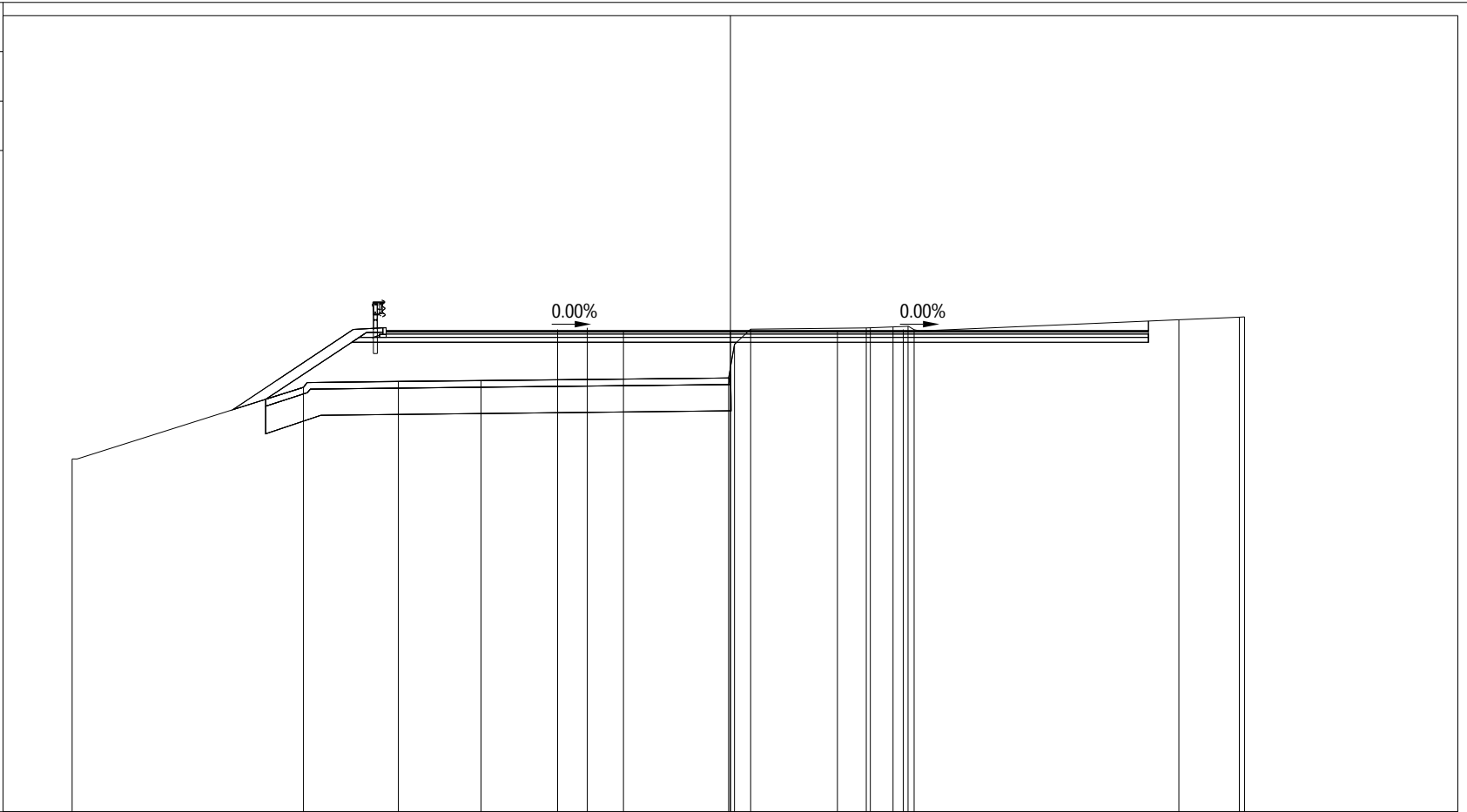
<h1>DC115</h1>	<h2>D - PROGETTO STRADALE</h2> <h3>DC-1 - RICUCITURA VIA SVANDANA - VIA SAN BERNARDO</h3> <h4>SEZIONI TRASVERSALI - RICUCITURA VIA SVANDANA - VIA SAN BERNARDO</h4>				
----------------	---	--	--	--	--

CODICE PROGETTO PROGETTO LIV. PROG. N. PROG. M I 3 2 4 E 1 8 0 1	NOME FILE DC115 - S01PS00TRASZ01_B.dwg	REVISIONE B	SCALA: 1:200
CODICE ELAB. S 0 1 P S 0 0 T R A S Z 0 1	B	B	1:200

C					
B	EMISSIONE A SEGUITO DI ISTRUTTORIA ANAS	FEBBRAIO 2020	ING. NICOLA MANGIALARDI	ING. GAETANO RANIERI	ING. VALERIO BAJETTI
A	EMISSIONE	FEBBRAIO 2019	ING. NICOLA MANGIALARDI	ING. FABRIZIO BAJETTI	ING. VALERIO BAJETTI
REV.	DESCRIZIONE	DATA	REDATTO	VERIFICATO	APPROVATO

PROFILO	SV_SB
SEZIONE	1
PROGRESSIVA	0.00

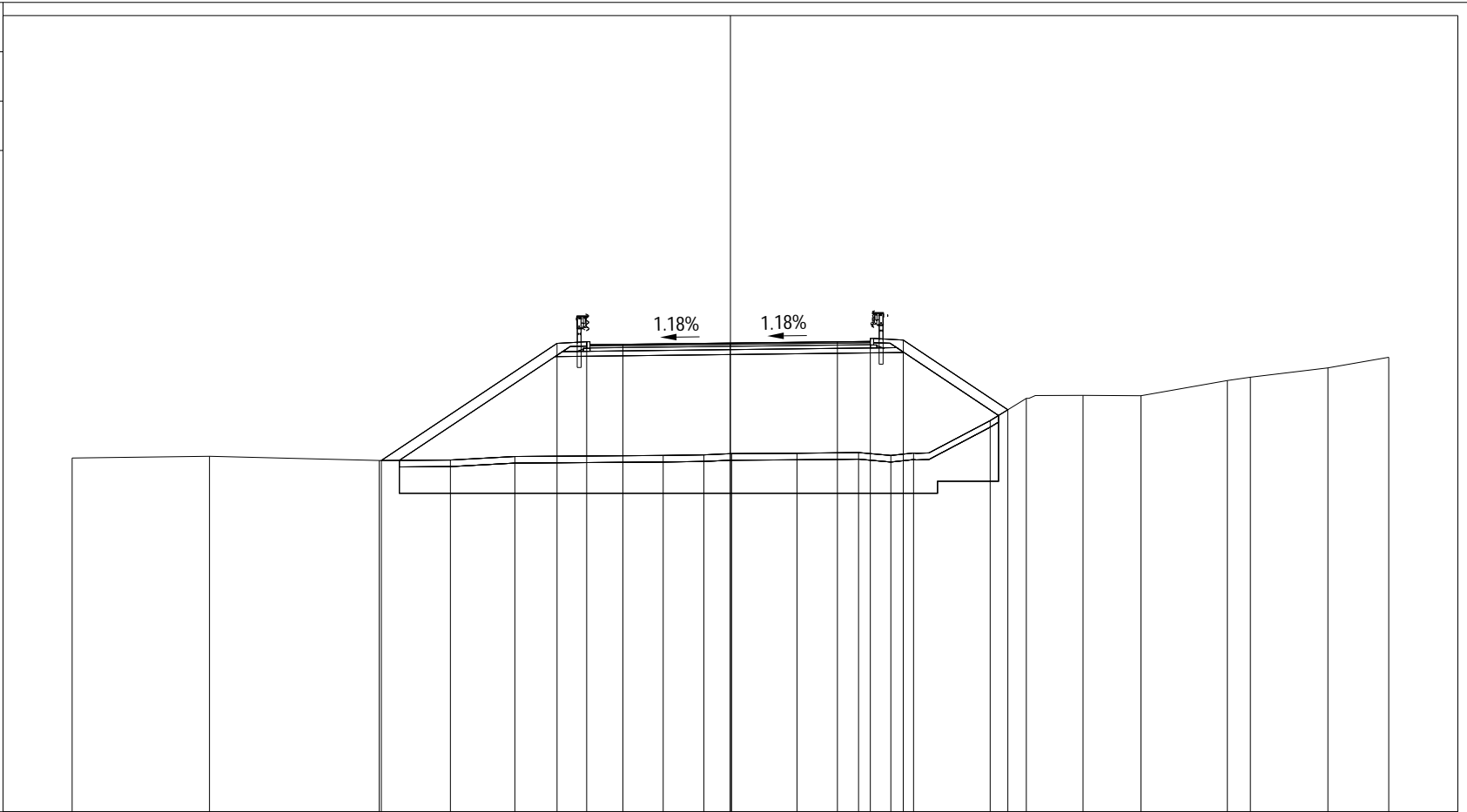
A RILEVATO	m ²	14.59
AR ARIDO	m ²	11.40
AS ARIDO SCOTICO	m ²	0.02
BO BONIFICA	m ²	11.40
D BASE	m ²	2.32
G FONDAZIONE	m ²	3.61
H MIST. GRAN. COMPATTA	m ²	0.09
MA MAGRONE	m ²	0.02
SC SCOTICO	m ²	5.55
V VEGETALE	m ²	1.28
a USURA	m	23.16
c BINDER	m	23.16



PROGRESSIVE TERRENO	-20.00	-12.97	-10.09	-0.06	4.13	13.62	15.46	15.62				
PARZIALI TERRENO	7.03	2.88	10.03	0.18	0.49	3.52	0.81	0.64	8.04	1.84	0.16	
QUOTE TERRENO	395.72	397.90	398.08	398.18	399.21	399.67	399.71	399.74	399.65	399.95	400.03	400.04
PROGRESSIVE PROGETTO				-7.58	-5.25	-4.35	-3.25	0.00	3.25	4.25	5.25	5.40
PARZIALI PROGETTO				2.33	0.90	1.10	3.25	3.25	1.00	1.00	0.15	
QUOTE PROGETTO				398.11	399.66	399.71	399.62	399.62	399.71	399.66	399.76	

PROFILO SV_SB
 SEZIONE 2
 PROGRESSIVA 19.79

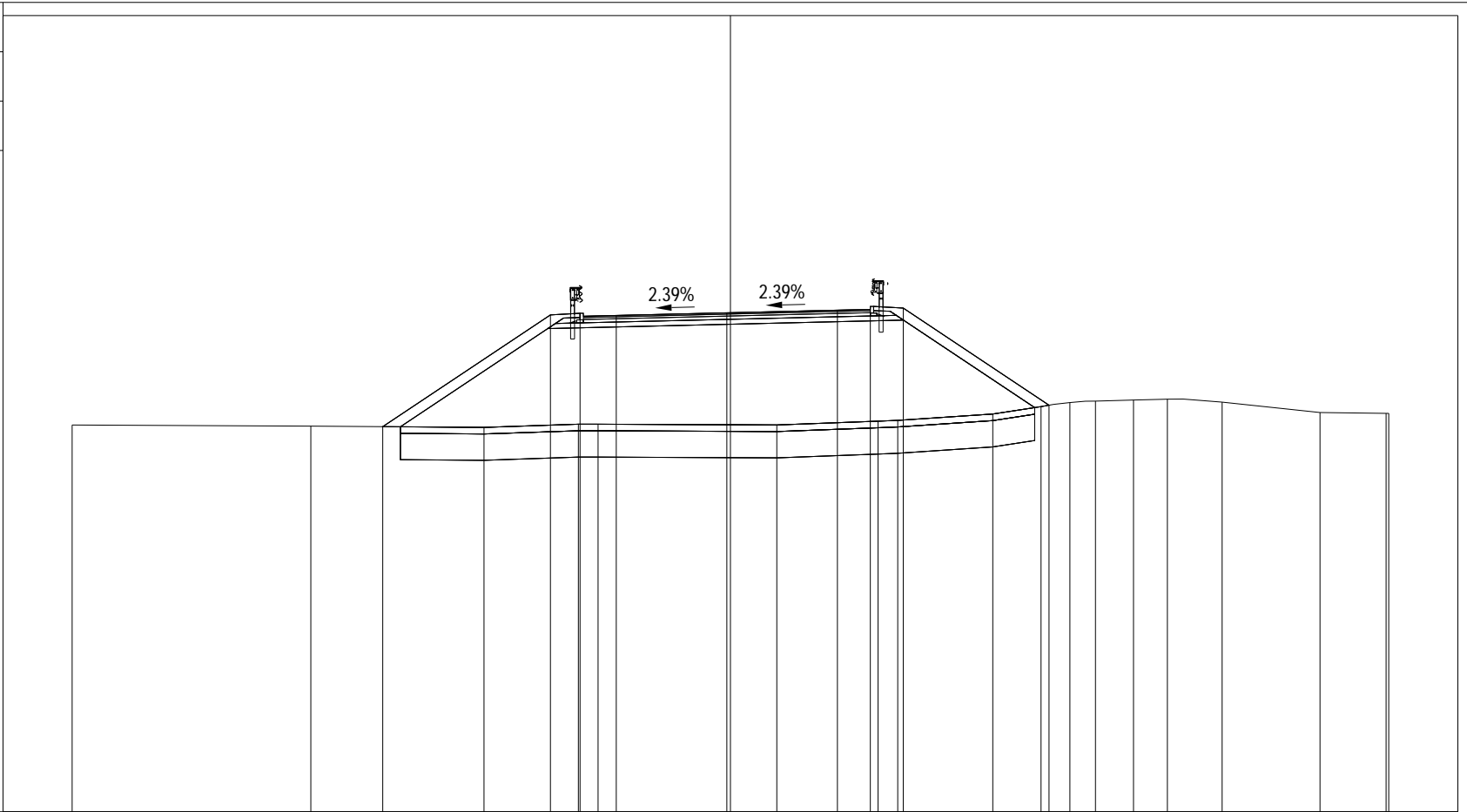
- A RILEVATO m² 44.20
- AR ARIDO m² 17.92
- AS ARIDO SCOTICO m² 3.63
- BO BONIFICA m² 17.92
- D BASE m² 0.85
- G FONDAZIONE m² 1.56
- H MIST. GRAN. COMPATTA m² 0.16
- MA MAGRONE m² 0.04
- SC SCOTICO m² 3.63
- V VEGETALE m² 3.32
- a USURA m 8.52
- c BINDER m 8.52



PROGRESSIVE TERRENO	-20.00	-15.83	-10.67	-8.51	-6.55		-2.04	-0.81	0.04	2.02	3.89	4.87	5.56	7.89	8.99	10.71	12.47	15.10	15.80	18.15	20.00
PARZIALI TERRENO		4.17	5.16	2.16	1.96	4.51	1.23	0.85	1.98	1.87	0.98	0.69	2.33	1.10	1.72	1.76	2.63	0.70	2.35	1.85	
QUOTE TERRENO	395.75	395.80	395.68	395.69	395.80		395.83	395.85	395.89	395.90	395.92	395.83	395.90	396.89	397.56	397.66	397.65	398.11	398.21	398.49	398.81
PROGRESSIVE PROGETTO			-10.61			-5.27	-4.37	-3.27	-0.01		3.25	4.25	5.25	8.43							
PARZIALI PROGETTO				5.34		0.90	1.10	3.26		3.26	1.00	1.00	3.18								
QUOTE PROGETTO			395.68			399.24	399.29	399.21	399.25		399.29	399.39	399.34	397.22							

PROFILO SV_SB
 SEZIONE 3
 PROGRESSIVA 40.00

- A RILEVATO m² 45.57
- AR ARIDO m² 15.42
- AS ARIDO SCOTICO m² 3.85
- BO BONIFICA m² 15.42
- D BASE m² 0.87
- G FONDAZIONE m² 1.58
- H MIST. GRAN. COMPATTA m² 0.17
- MA MAGRONE m² 0.04
- SC SCOTICO m² 3.85
- V VEGETALE m² 3.60
- a USURA m 8.72
- c BINDER m 8.72



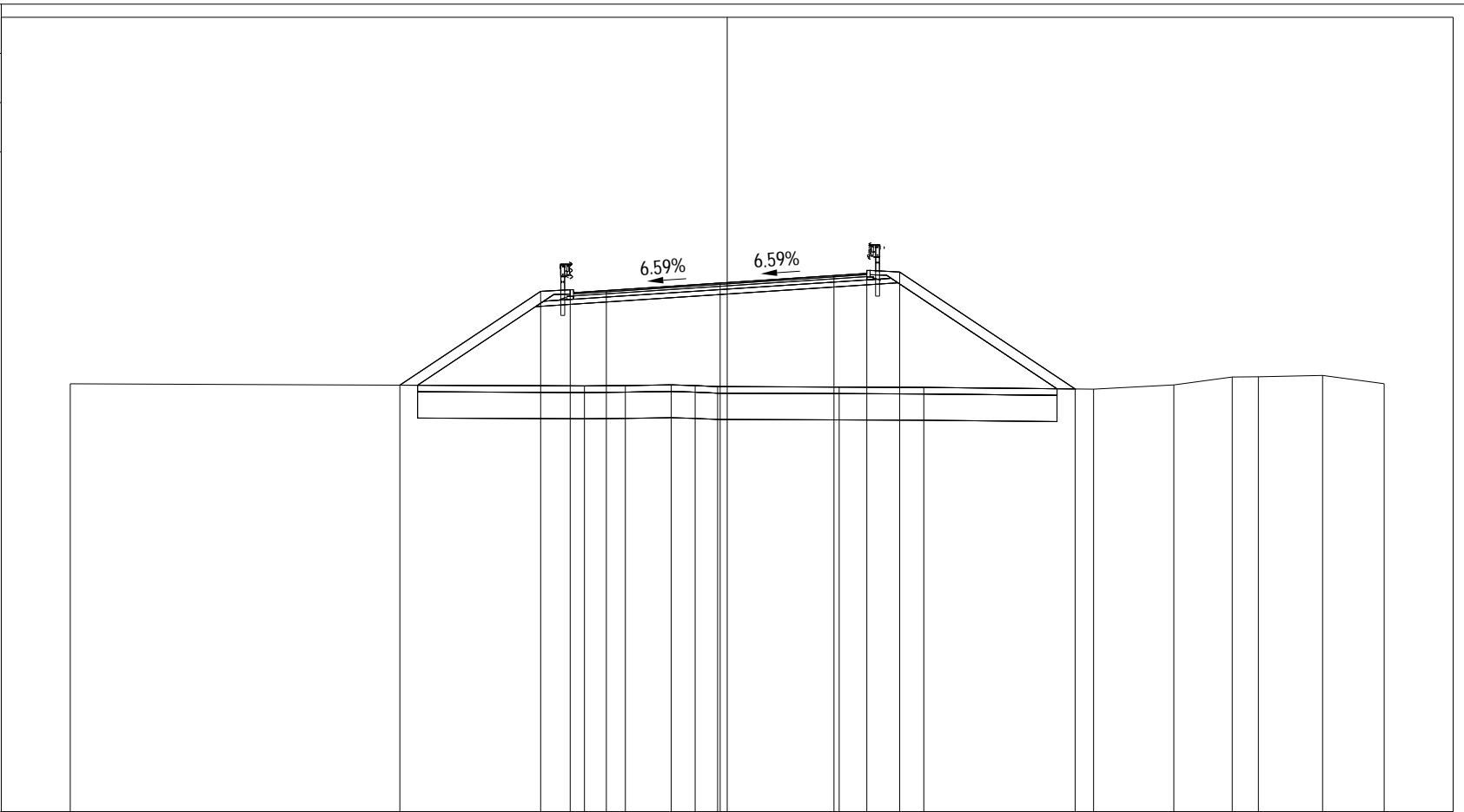
384

200 200

PROGRESSIVE TERRENO	-20.00	-12.75	-7.49	-4.62	-4.02	1.41	4.48	5.08	7.97	9.44	10.31	11.09	12.25	13.27	14.94	17.91	19.92	20.00
PARZIALI TERRENO	7.25	5.26	2.87	0.60	5.43	3.07	0.60	2.89	1.47	0.87	0.78	1.16	1.02	1.67	2.97	2.01	0.08	
QUOTE TERRENO	395.76	395.72	395.68	395.78	395.78	395.76	395.87	395.90	396.09	396.31	396.44	396.48	396.51	396.54	396.45	396.13	396.11	396.11
PROGRESSIVE PROGETTO		-10.56	-5.47	-4.57	-3.47	-0.11	3.25	4.25	5.25	9.68								
PARZIALI PROGETTO		5.09	0.90	1.10	3.36	3.36	1.00	1.00	4.43									
QUOTE PROGETTO		399.10	399.15	399.09		399.17	399.25	399.36	399.31	396.36								

PROFILO	SV_SB
SEZIONE	4
PROGRESSIVA	60.00

A RILEVATO	m ²	42.80
AR ARIDO	m ²	15.58
AS ARIDO SCOTICO	m ²	3.89
BO BONIFICA	m ²	15.58
D BASE	m ²	0.88
G FONDAZIONE	m ²	1.62
H MIST. GRAN. COMPATTA	m ²	0.17
MA MAGRONE	m ²	0.04
SC SCOTICO	m ²	3.89
V VEGETALE	m ²	3.60
a USURA	m	8.95
c BINDER	m	8.95



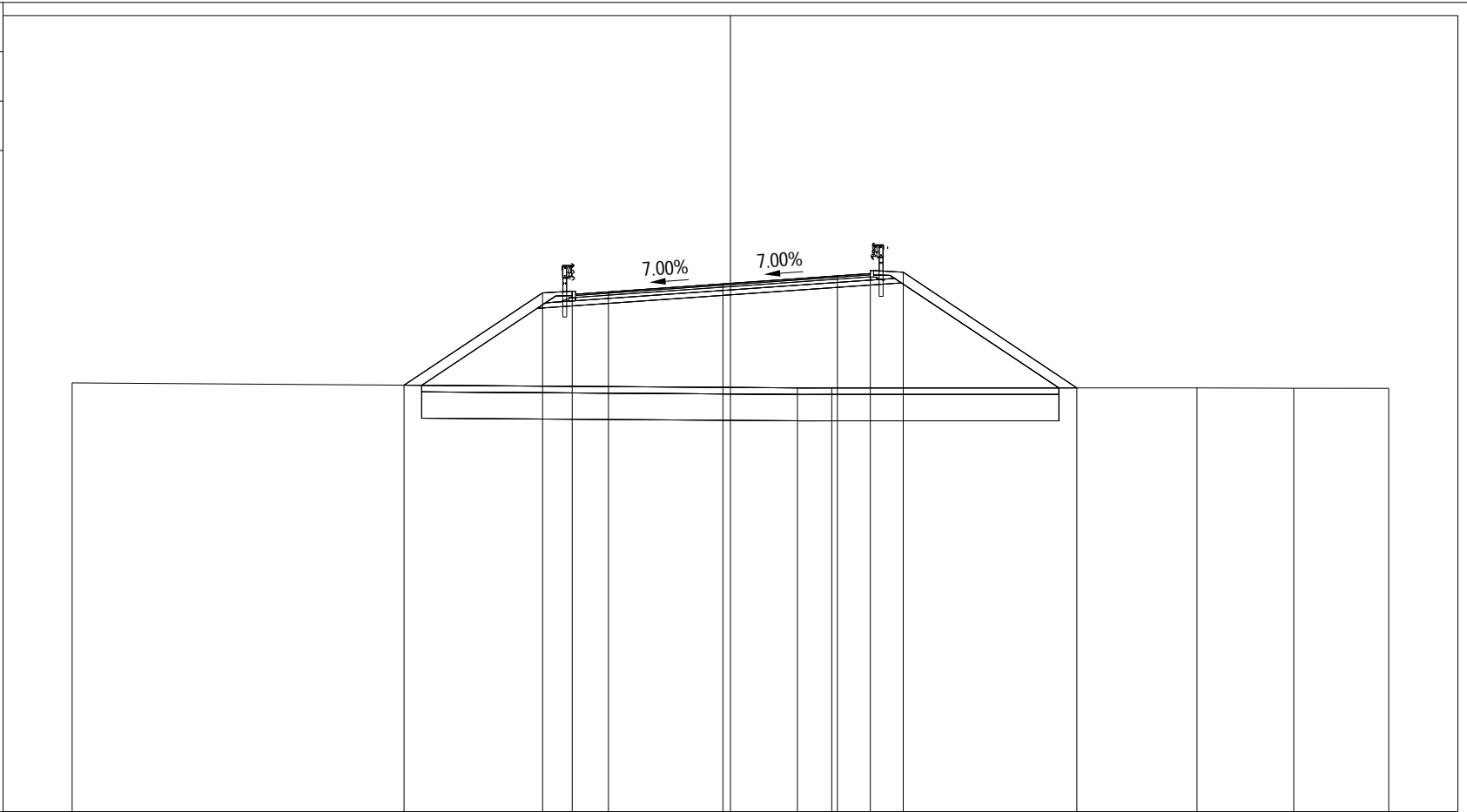
383

200
200

PROGRESSIVE TERRENO	-20.00			-4.35	-3.10	-1.70	-0.98	-0.29	3.41	5.99		11.15	13.60	15.37	16.17	18.13	20.00
PARZIALI TERRENO		15.65		1.25	1.40	0.72	0.69		3.70	2.58	5.16	2.45	1.77	0.80	1.96	1.87	
QUOTE TERRENO	396.04			395.97	395.98	396.00	395.98	395.95	395.94	395.93		395.87	396.00	396.24	396.25	396.29	396.04
PROGRESSIVE PROGETTO		-9.97		-5.68	-4.78	-3.68		-0.21	3.25	4.25	5.25	10.59					
PARZIALI PROGETTO		4.29	0.90	1.10		3.47		3.46	1.00	1.00	5.34						
QUOTE PROGETTO		395.99	398.85	398.90	398.88	399.11		399.33	399.49	399.44	395.88						

PROFILO	SV_SB
SEZIONE	6
PROGRESSIVA	80.00

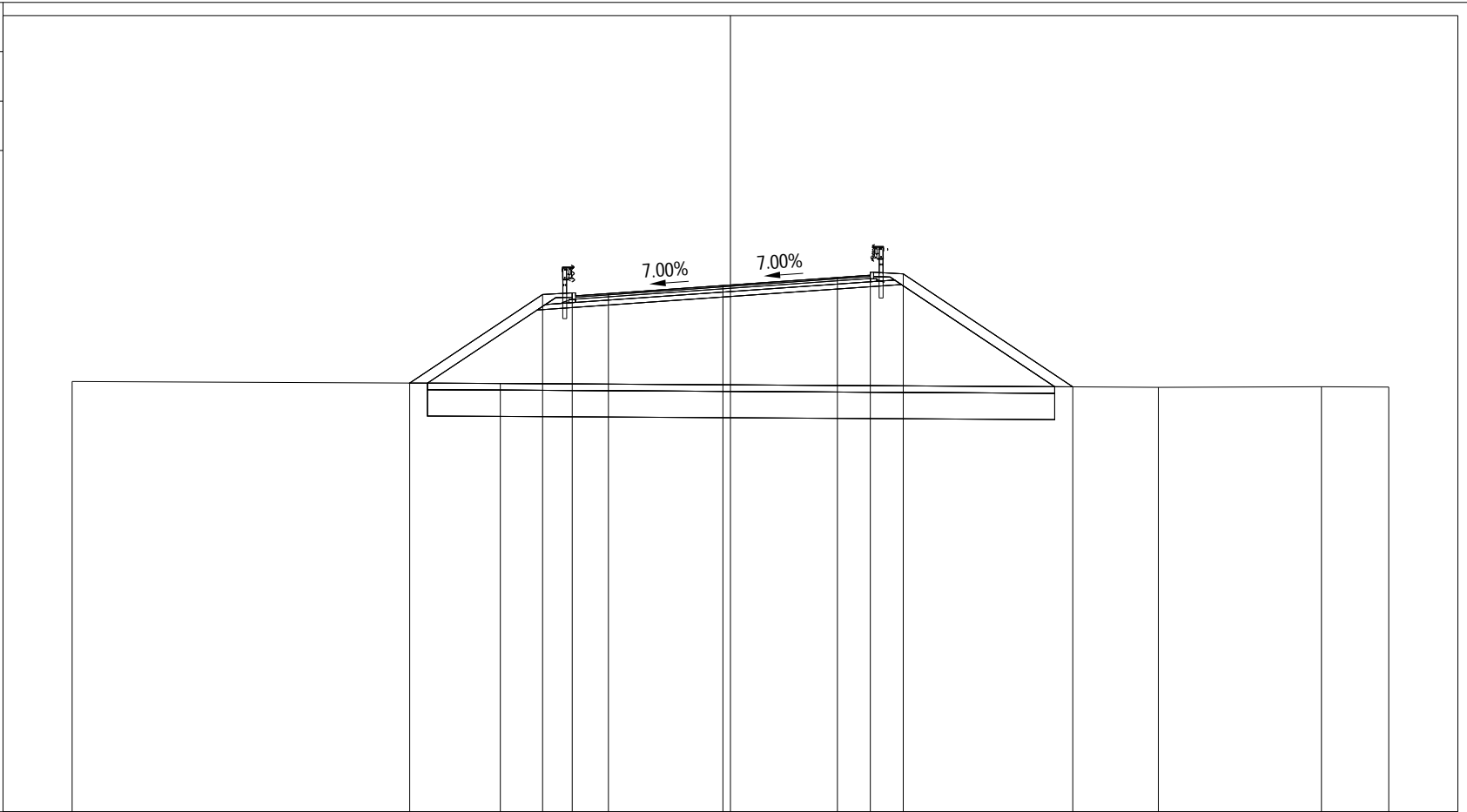
A RILEVATO	m ²	42.67
AR ARIDO	m ²	15.48
AS ARIDO SCOTICO	m ²	3.88
BO BONIFICA	m ²	15.48
D BASE	m ²	0.90
G FONDAZIONE	m ²	1.63
H MIST. GRAN. COMPATTA	m ²	0.18
MA MAGRONE	m ²	0.03
SC SCOTICO	m ²	3.88
V VEGETALE	m ²	3.56
a USURA	m	8.98
c BINDER	m	8.98



PROGRESSIVE TERRENO	-20.00					2.04	3.08				14.18	17.11	20.00
PARZIALI TERRENO		22.04				1.04		11.10			2.93	2.89	
QUOTE TERRENO	396.04					395.88	395.88				395.88	395.87	395.87
PROGRESSIVE PROGETTO		-9.92	-5.71	-4.81	-3.71	-0.23		3.25	4.25	5.25		10.52	
PARZIALI PROGETTO		4.21	0.90	1.10	3.48		3.48	1.00	1.00	5.27			
QUOTE PROGETTO		395.97	398.77	398.82	398.80	399.05		399.29	399.45	399.40		395.88	

PROFILO SV_SB
 SEZIONE 7
 PROGRESSIVA 96.76

- A RILEVATO m² 40.31
- AR ARIDO m² 15.25
- AS ARIDO SCOTICO m² 3.81
- BO BONIFICA m² 15.25
- D BASE m² 0.90
- G FONDAZIONE m² 1.63
- H MIST. GRAN. COMPATTA m² 0.16
- MA MAGRONE m² 0.03
- SC SCOTICO m² 3.81
- V VEGETALE m² 3.44
- a USURA m 8.98
- c BINDER m 8.98

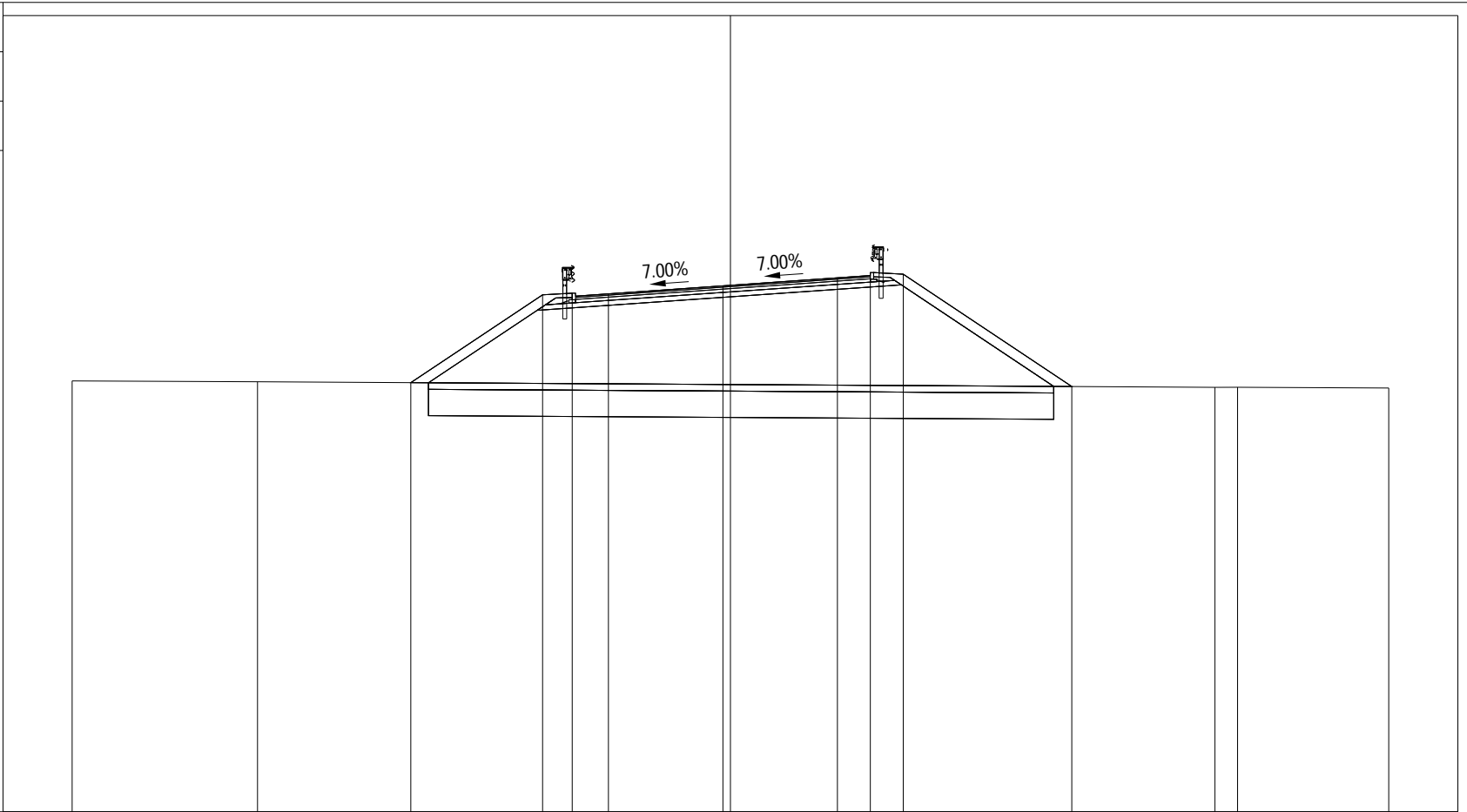


383
 200 200

PROGRESSIVE TERRENO	-20.00	-6.99					13.00		17.95	20.00	
PARZIALI TERRENO		13.01				19.99		4.95	2.05		
QUOTE TERRENO	396.08		396.02				395.90		395.92	395.91	
PROGRESSIVE PROGETTO		-9.74	-5.71	-4.81	-3.71	-0.23		3.25	4.25	5.25	10.40
PARZIALI PROGETTO		4.03	0.90	1.10	3.48	3.48	1.00	1.00	5.15		
QUOTE PROGETTO		396.03	398.72	398.77	398.75	399.00	399.24	399.40	399.35	395.92	

PROFILO	SV_SB
SEZIONE	8
PROGRESSIVA	100.00

A RILEVATO	m ²	39.95
AR ARIDO	m ²	15.19
AS ARIDO SCOTICO	m ²	3.80
BO BONIFICA	m ²	15.19
D BASE	m ²	0.90
G FONDAZIONE	m ²	1.62
H MIST. GRAN. COMPATTA	m ²	0.17
MA MAGRONE	m ²	0.04
SC SCOTICO	m ²	3.80
V VEGETALE	m ²	3.43
a USURA	m	8.98
c BINDER	m	8.98



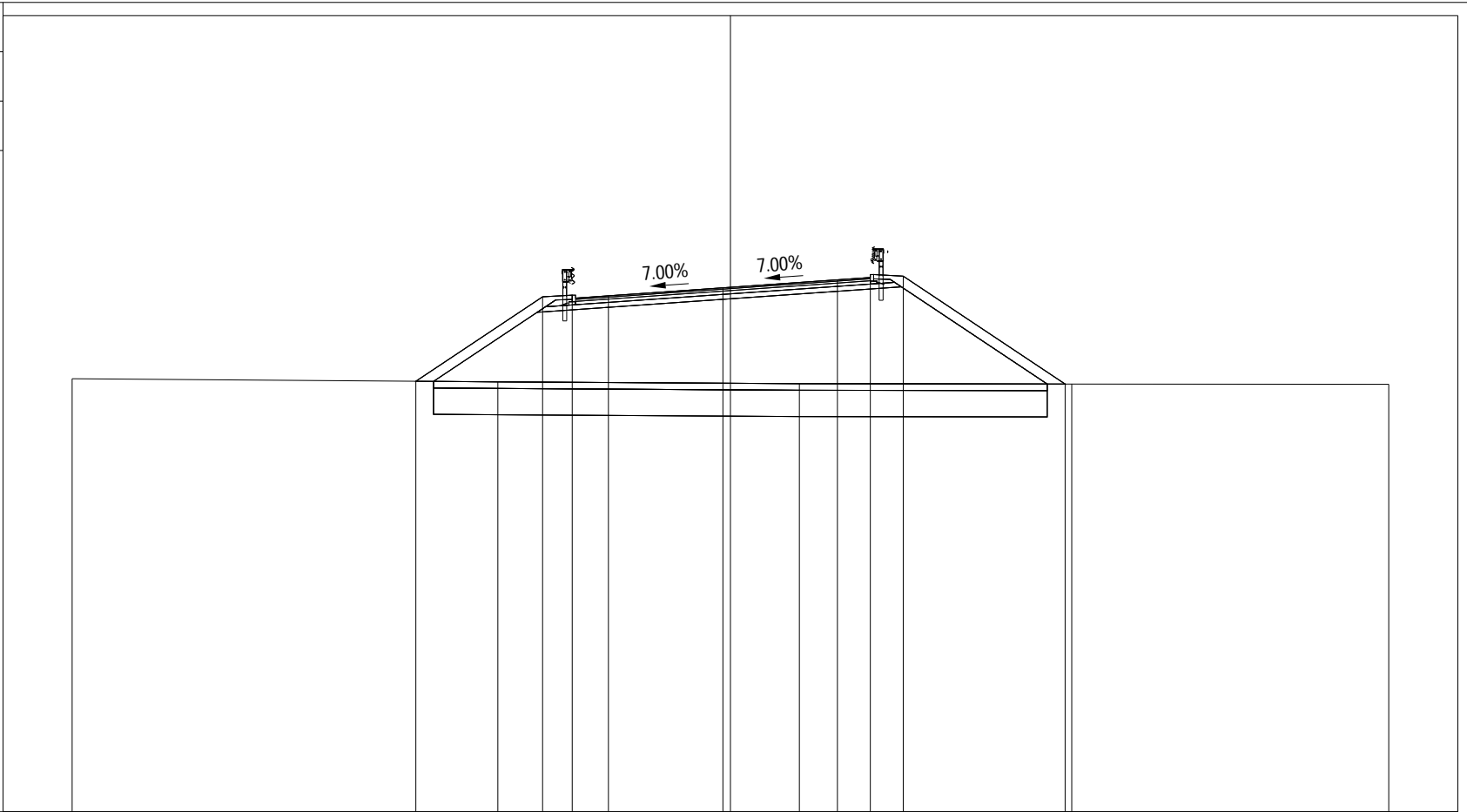
383

200
200

PROGRESSIVE TERRENO	-20.00	-14.37								14.72	15.41	20.00
PARZIALI TERRENO		5.63					29.09			0.69	4.59	
QUOTE TERRENO	396.10	396.07								395.90	395.90	395.88
PROGRESSIVE PROGETTO			-9.71	-5.71	-4.81	-3.71	-0.23		3.25	4.25	5.25	10.37
PARZIALI PROGETTO			4.00	0.90	1.10	3.48	3.48	1.00	1.00	5.12		
QUOTE PROGETTO			396.04	398.71	398.76	398.74	398.99	399.23	399.39	399.34	395.93	

PROFILO	SV_SB
SEZIONE	9
PROGRESSIVA	120.00

A RILEVATO	m ²	37.98
AR ARIDO	m ²	14.90
AS ARIDO SCOTICO	m ²	3.74
BO BONIFICA	m ²	14.90
D BASE	m ²	0.90
G FONDAZIONE	m ²	1.63
H MIST. GRAN. COMPATTA	m ²	0.17
MA MAGRONE	m ²	0.04
SC SCOTICO	m ²	3.74
V VEGETALE	m ²	3.30
a USURA	m	8.98
c BINDER	m	8.98

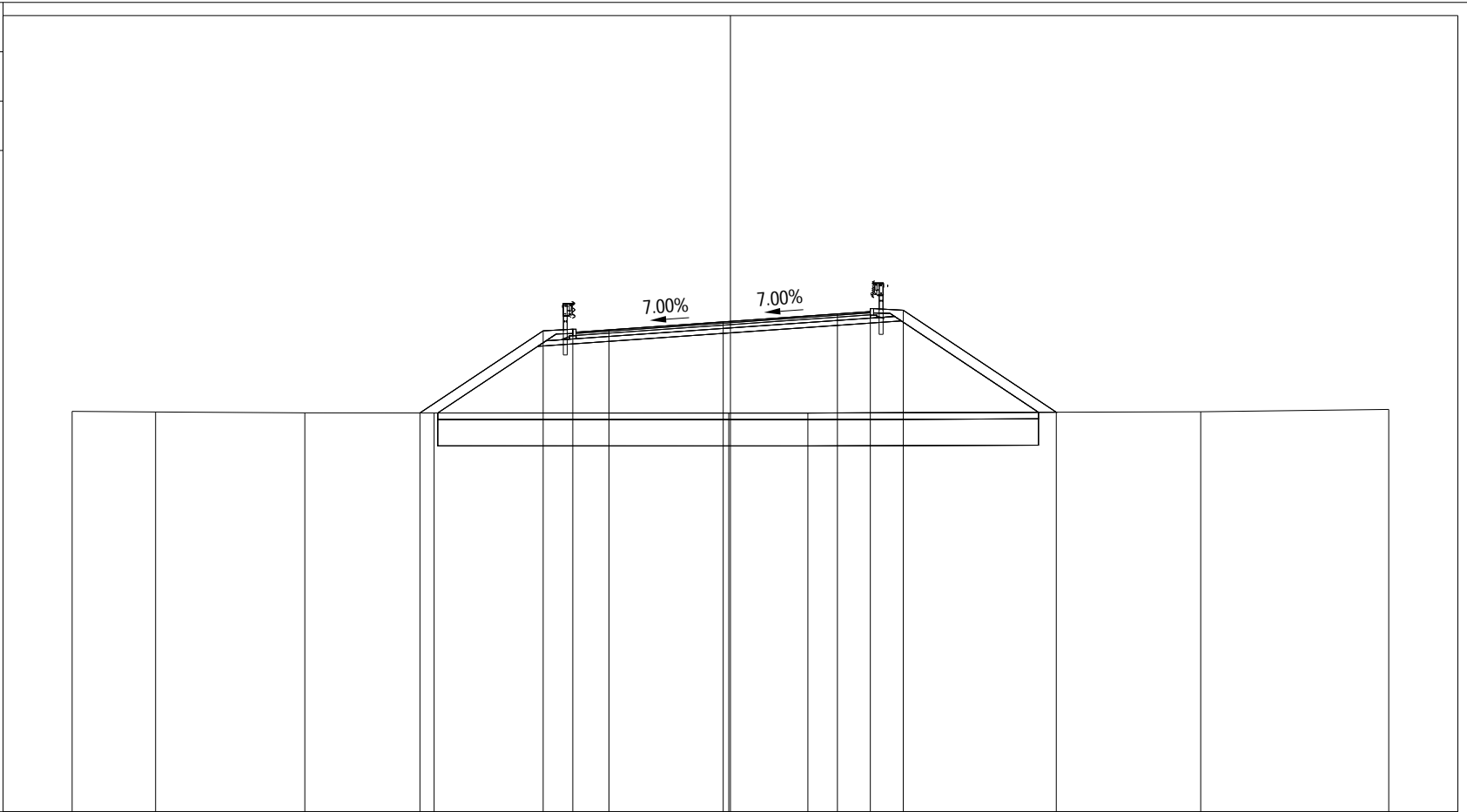


383
 200 200

PROGRESSIVE TERRENO	-20.00	-7.07	2.09	10.37	20.00					
PARZIALI TERRENO	12.93	9.16	8.28	9.63						
QUOTE TERRENO	396.16	396.07	396.01	396.00	395.99					
PROGRESSIVE PROGETTO		-9.56	-5.71	-4.81	-3.71	-0.23	3.25	4.25	5.25	10.17
PARZIALI PROGETTO		3.85	0.90	1.10	3.48	3.48	1.00	1.00	4.92	
QUOTE PROGETTO		396.08	398.65	398.70	398.68	398.93	399.17	399.33	399.28	396.00

PROFILO SV_SB
 SEZIONE 10
 PROGRESSIVA 131.70

- A RILEVATO m² 35.53
- AR ARIDO m² 14.60
- AS ARIDO SCOTICO m² 3.65
- BO BONIFICA m² 14.60
- D BASE m² 0.89
- G FONDAZIONE m² 1.62
- H MIST. GRAN. COMPATTA m² 0.16
- MA MAGRONE m² 0.04
- SC SCOTICO m² 3.65
- V VEGETALE m² 3.15
- a USURA m 8.96
- c BINDER m 8.96

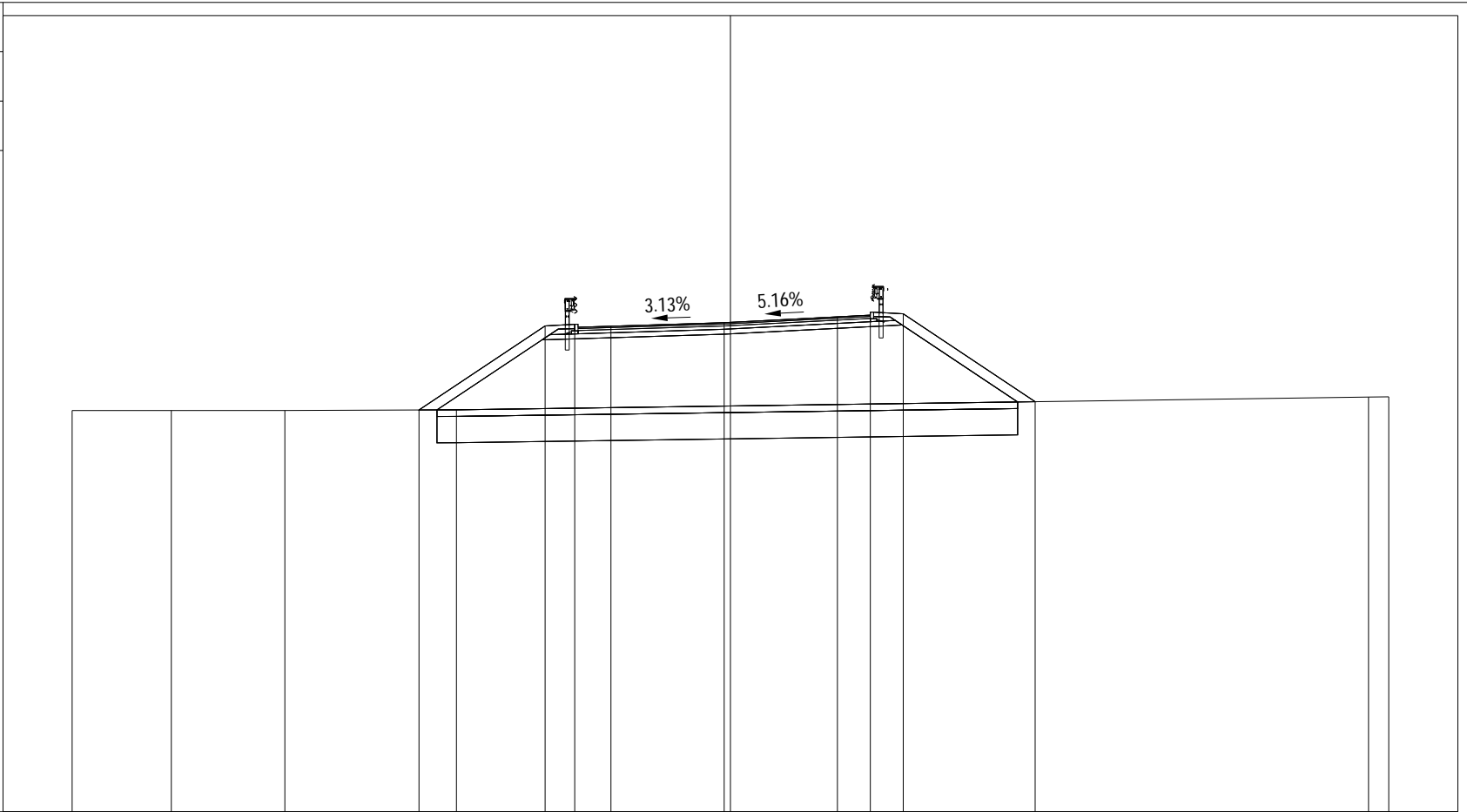


384
 200 200

PROGRESSIVE TERRENO	-20.00	-17.46	-12.93	-9.00	-0.05	2.35	14.29	20.00				
PARZIALI TERRENO	2.54	4.53	3.93	8.95	2.40	11.94	5.71					
QUOTE TERRENO	396.17	396.15	396.12	396.12	396.12	396.12	396.16	396.23				
PROGRESSIVE PROGETTO				-9.43	-5.69	-4.79	-3.69	-0.22	3.25	4.25	5.25	9.90
PARZIALI PROGETTO				3.74	0.90	1.10	3.47	3.47	1.00	1.00	4.65	
QUOTE PROGETTO				396.12	398.62	398.67	398.65	398.89	399.13	399.29	399.24	396.14

PROFILO	SV_SB
SEZIONE	11
PROGRESSIVA	140.00

A RILEVATO	m ²	31.66
AR ARIDO	m ²	14.12
AS ARIDO SCOTICO	m ²	3.52
BO BONIFICA	m ²	14.12
D BASE	m ²	0.90
G FONDAZIONE	m ²	1.62
H MIST. GRAN. COMPATTA	m ²	0.15
MA MAGRONE	m ²	0.03
SC SCOTICO	m ²	3.52
V VEGETALE	m ²	2.98
a USURA	m	8.88
c BINDER	m	8.89



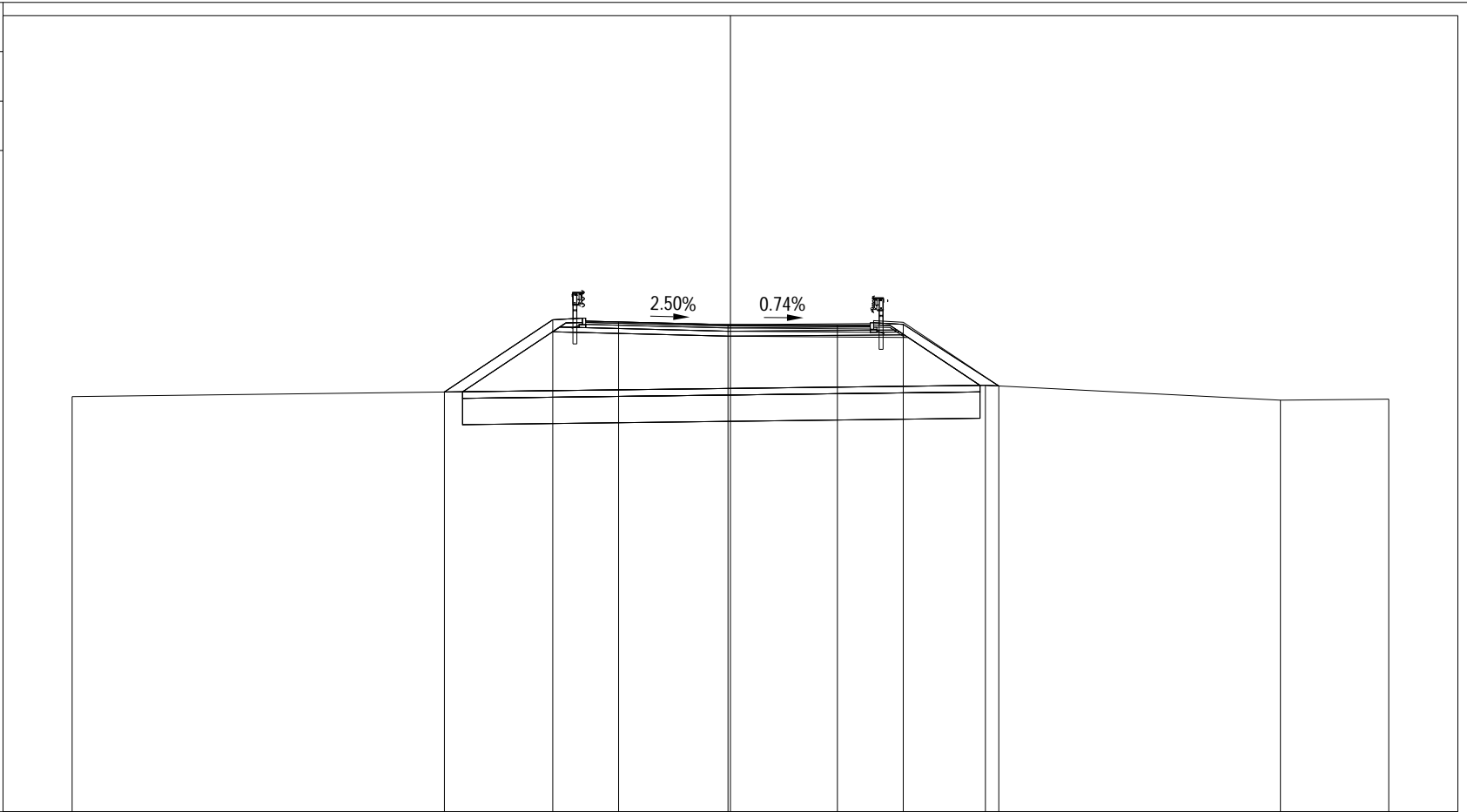
384

200
200

PROGRESSIVE TERRENO	-20.00	-16.99	-13.54	-8.32							19.39	20.00	
PARZIALI TERRENO		3.01	3.45	5.22							27.71	0.61	
QUOTE TERRENO	396.20	396.20	396.20	396.22							396.61	396.61	
PROGRESSIVE PROGETTO				-9.46	-5.63	-4.73	-3.63	-0.19		3.25	4.25	5.25	9.26
PARZIALI PROGETTO				3.83	0.90	1.10	3.44	3.44	1.00	1.00	4.01		
QUOTE PROGETTO				396.21	398.77	398.82	398.76	398.87		399.04	399.18	399.14	396.46

PROFILO	SV_SB
SEZIONE	12
PROGRESSIVA	160.00

A RILEVATO	m ²	21.68
AR ARIDO	m ²	12.57
AS ARIDO SCOTICO	m ²	3.15
BO BONIFICA	m ²	12.57
D BASE	m ²	0.86
G FONDAZIONE	m ²	1.58
H MIST. GRAN. COMPATTA	m ²	0.15
MA MAGRONE	m ²	0.04
SC SCOTICO	m ²	3.15
V VEGETALE	m ²	2.34
a USURA	m	8.65
c BINDER	m	8.65



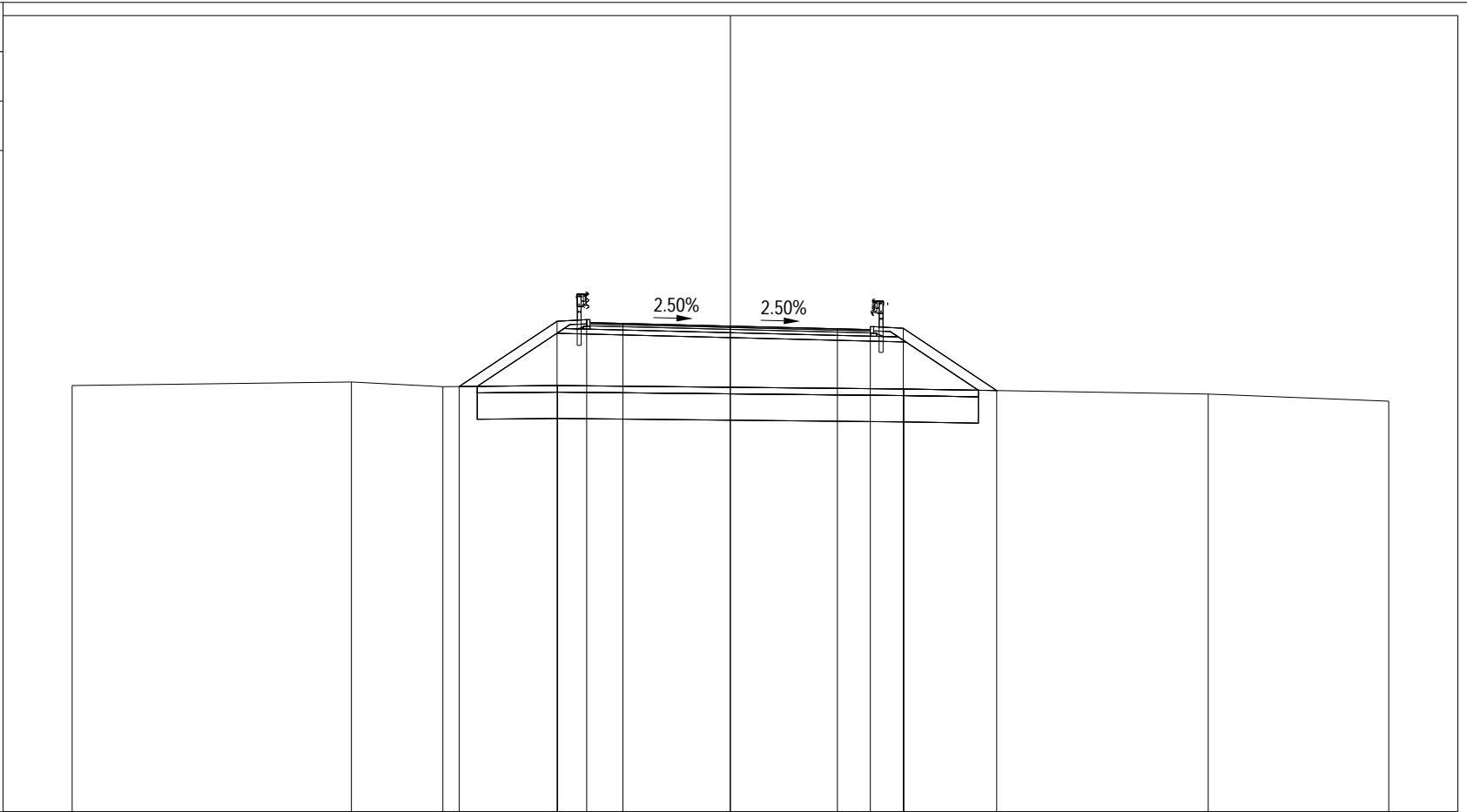
384

200
200

PROGRESSIVE TERRENO	-20.00							7.75			16.71	20.00
PARZIALI TERRENO		27.75				8.96				3.29		
QUOTE TERRENO	396.62							396.96			396.51	396.54
PROGRESSIVE PROGETTO		-8.69	-5.40	-3.40	-0.07	3.25	5.25	8.15				
PARZIALI PROGETTO		3.29	2.00	3.33	3.32	2.00	2.90					
QUOTE PROGETTO		396.76	398.95	398.89	398.81	398.78	398.81	396.94				

PROFILO	SV_SB
SEZIONE	13
PROGRESSIVA	174.66

A RILEVATO	m ²	19.52
AR ARIDO	m ²	12.17
AS ARIDO SCOTICO	m ²	3.05
BO BONIFICA	m ²	12.17
D BASE	m ²	0.86
G FONDAZIONE	m ²	1.55
H MIST. GRAN. COMPATTA	m ²	0.15
MA MAGRONE	m ²	0.04
SC SCOTICO	m ²	3.05
V VEGETALE	m ²	2.25
a USURA	m	8.52
c BINDER	m	8.52



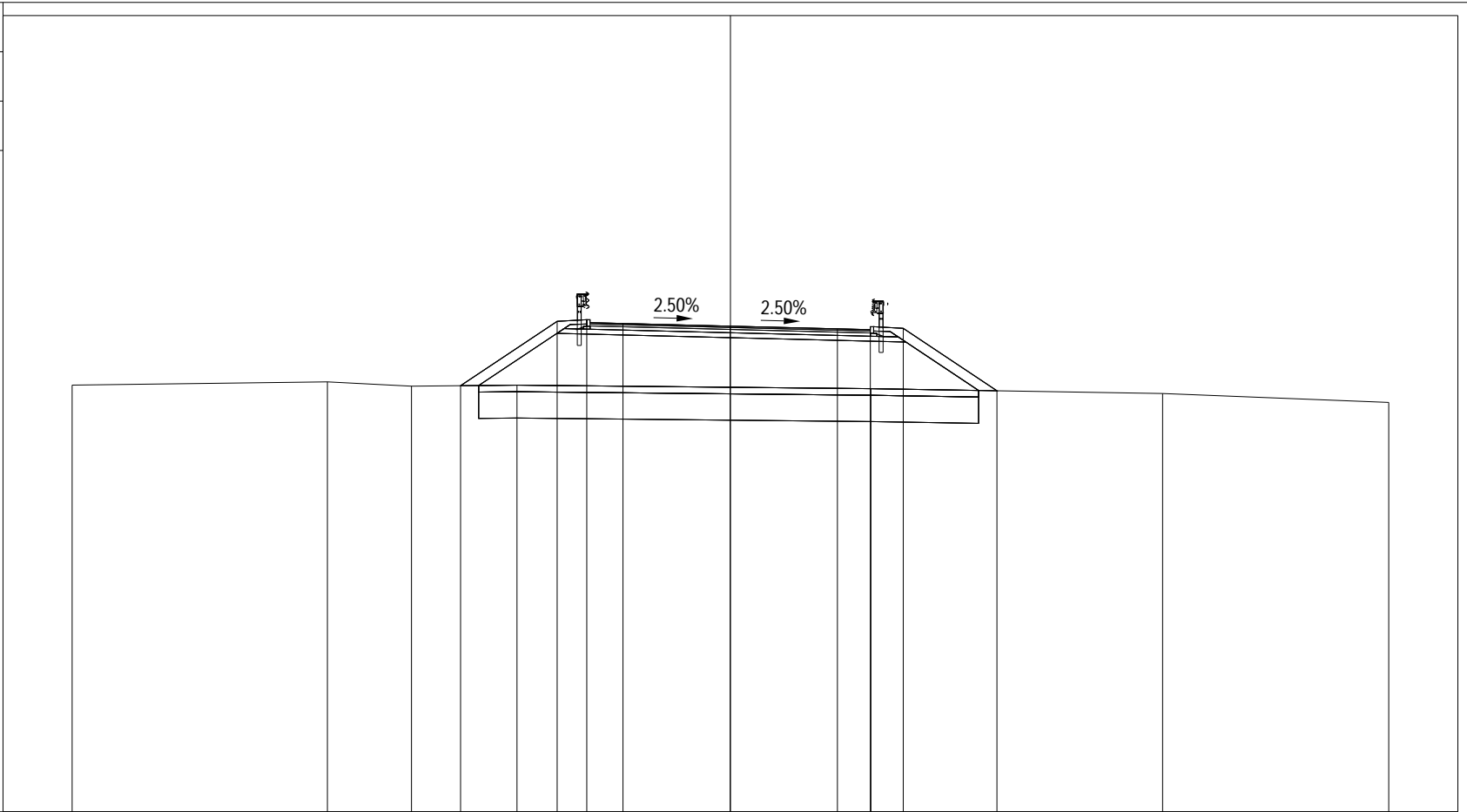
384

200 200

PROGRESSIVE TERRENO	-20.00	-11.52	-8.74	-5.25						5.27			14.52	20.00
PARZIALI TERRENO		8.48	2.78	3.49			10.52			9.25			5.48	
QUOTE TERRENO	396.95	397.06	396.92	396.95						396.85			396.70	396.48
PROGRESSIVE PROGETTO			-8.24	-5.27	-4.37	-3.27	-0.01		3.25	4.25	5.25	8.09		
PARZIALI PROGETTO				2.97	0.90	1.10	3.26	3.26	1.00	1.00	2.84			
QUOTE PROGETTO			396.93	398.91	398.96	398.84	398.76		398.68	398.75	398.70	396.80		

PROFILO	SV_SB
SEZIONE	14
PROGRESSIVA	175.22

A RILEVATO	m ²	19.42
AR ARIDO	m ²	12.16
AS ARIDO SCOTICO	m ²	3.03
BO BONIFICA	m ²	12.16
D BASE	m ²	0.86
G FONDAZIONE	m ²	1.55
H MIST. GRAN. COMPATTA	m ²	0.16
MA MAGRONE	m ²	0.04
SC SCOTICO	m ²	3.03
V VEGETALE	m ²	2.18
a USURA	m	8.51
c BINDER	m	8.51



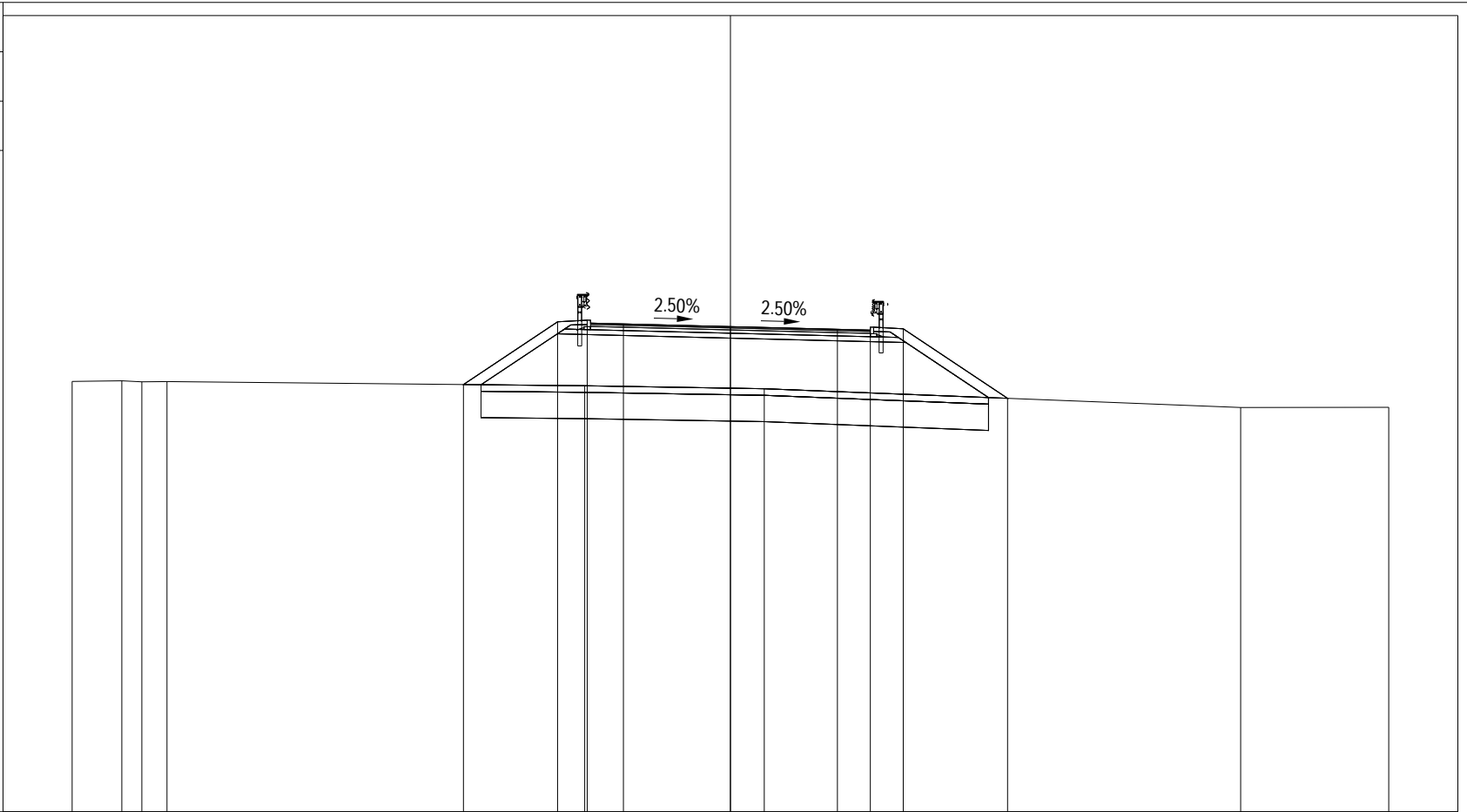
384

200 200

PROGRESSIVE TERRENO	-20.00	-12.24	-9.69	-6.48		4.27		13.13	20.00		
PARZIALI TERRENO		7.76	2.55	3.21		10.75		8.86	6.87		
QUOTE TERRENO	396.97	397.07	396.94	396.97		396.86		396.71	396.44		
PROGRESSIVE PROGETTO			-8.20	-5.26	-4.36	-3.26	-0.01	3.25	4.25	5.25	8.10
PARZIALI PROGETTO			2.94	0.90	1.10	3.25	3.26	1.00	1.00	2.85	
QUOTE PROGETTO			396.95	398.91	398.96	398.84	398.76	398.68	398.74	398.69	396.80

PROFILO	SV_SB
SEZIONE	15
PROGRESSIVA	180.00

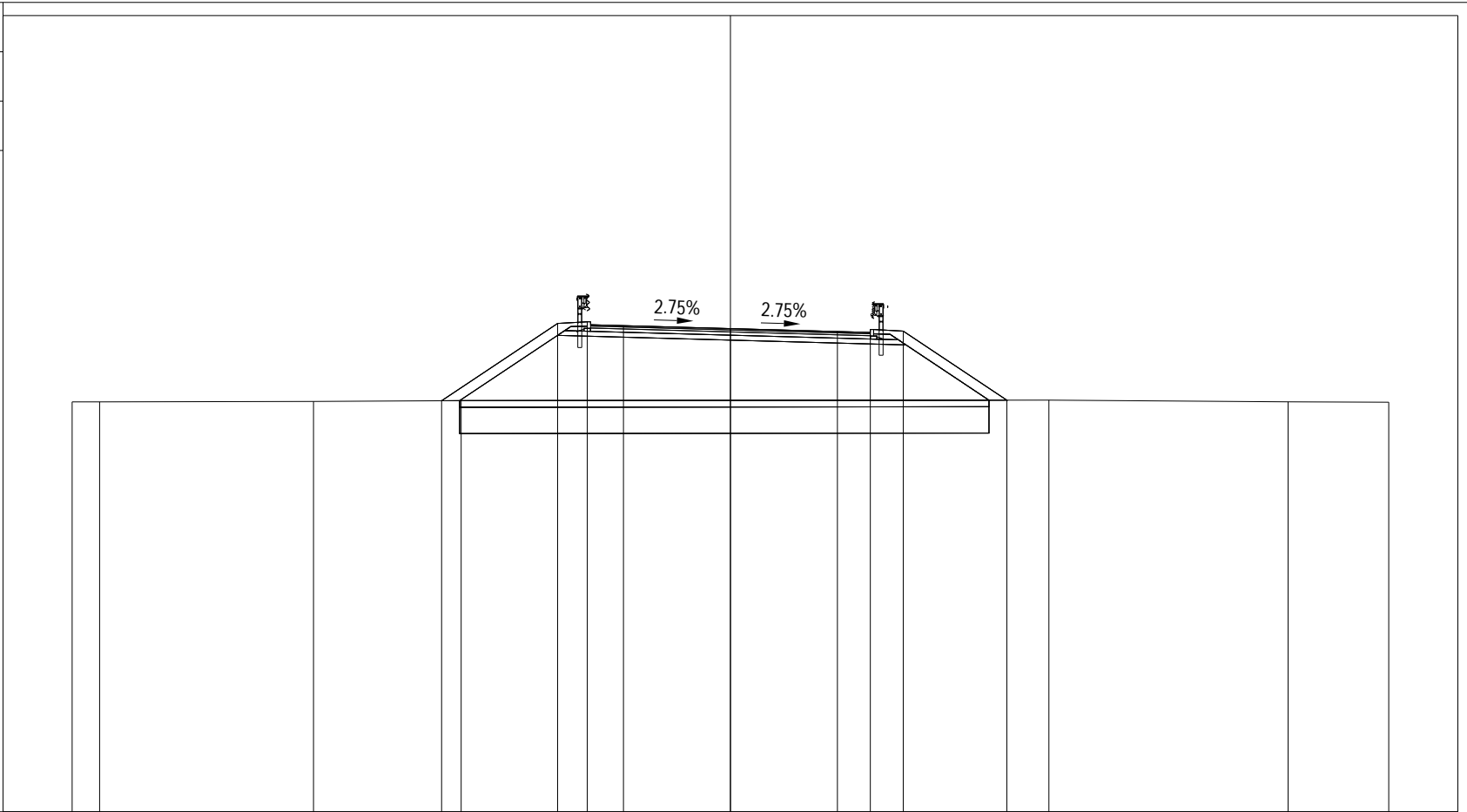
A RILEVATO	m ²	20.11
AR ARIDO	m ²	12.34
AS ARIDO SCOTICO	m ²	3.08
BO BONIFICA	m ²	12.34
D BASE	m ²	0.85
G FONDAZIONE	m ²	1.55
H MIST. GRAN. COMPATTA	m ²	0.18
MA MAGRONE	m ²	0.04
SC SCOTICO	m ²	3.08
V VEGETALE	m ²	2.27
a USURA	m	8.50
c BINDER	m	8.50



PROGRESSIVE TERRENO	-20.00	-18.49	-17.88	-17.12	-4.43	1.03	15.50	20.00				
PARZIALI TERRENO	1.51	0.61	0.76	12.69	5.46	14.47	4.50					
QUOTE TERRENO	397.08	397.10	397.07	397.08	396.95	396.86	396.29	396.29				
PROGRESSIVE PROGETTO				-8.11	-5.25	-4.35	-3.25	0.00	3.25	4.25	5.25	8.42
PARZIALI PROGETTO				2.86	0.90	1.10	3.25	3.25	1.00	1.00	3.17	
QUOTE PROGETTO				396.98	398.89	398.94	398.83	398.75	398.66	398.73	398.68	396.57

PROFILO	SV_SB
SEZIONE	16
PROGRESSIVA	200.00

A RILEVATO	m ²	24.45
AR ARIDO	m ²	12.85
AS ARIDO SCOTICO	m ²	3.21
BO BONIFICA	m ²	12.85
D BASE	m ²	0.84
G FONDAZIONE	m ²	1.55
H MIST. GRAN. COMPATTA	m ²	0.17
MA MAGRONE	m ²	0.04
SC SCOTICO	m ²	3.21
V VEGETALE	m ²	2.52
a USURA	m	8.50
c BINDER	m	8.50



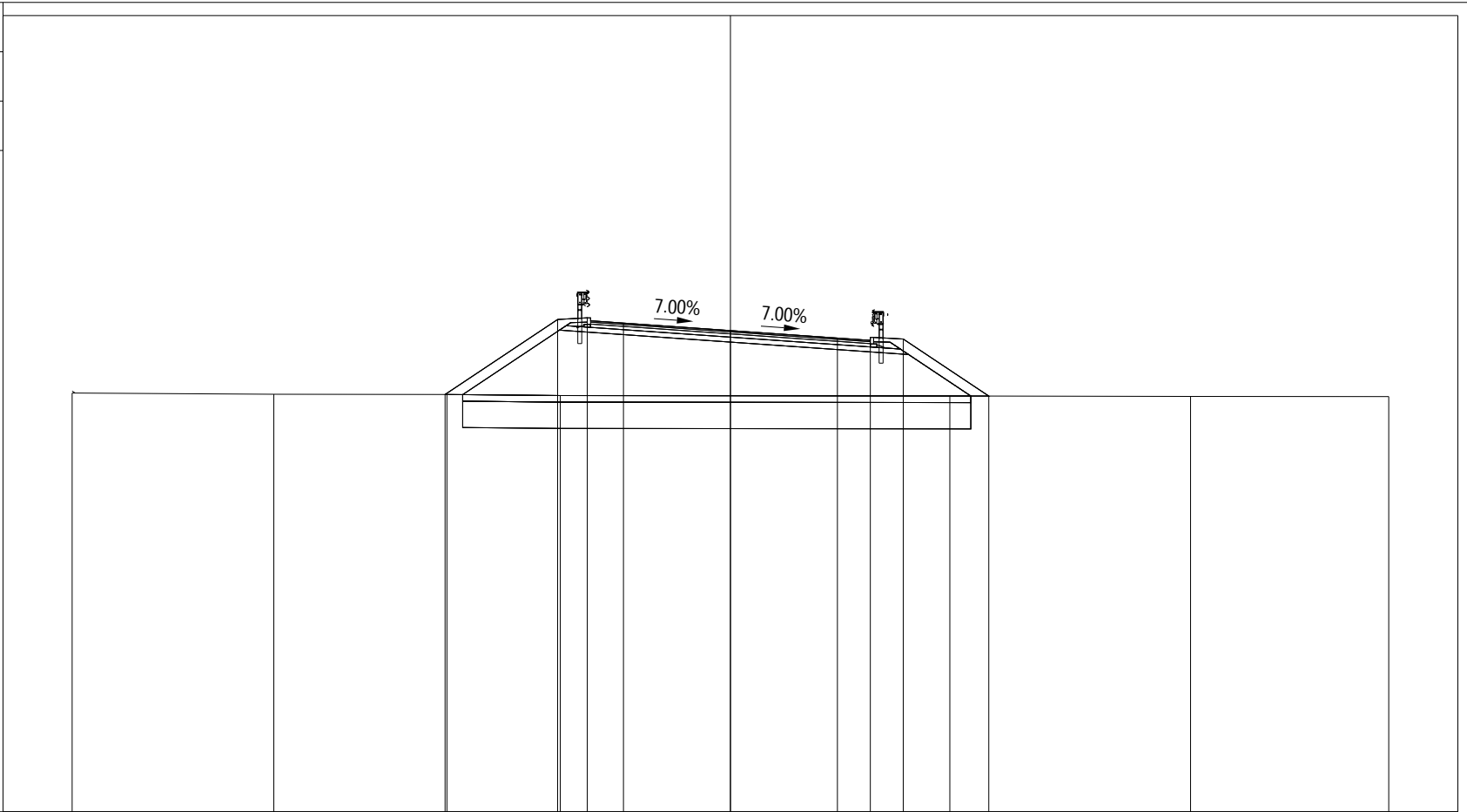
384

200 200

PROGRESSIVE TERRENO	-20.00	-19.17	-12.67	-8.18		9.68	16.94	20.00				
PARZIALI TERRENO	0.83	6.50	4.49		17.86		7.26	3.06				
QUOTE TERRENO	396.46	396.46	396.47	396.50		396.51	396.46	396.45				
PROGRESSIVE PROGETTO				-8.78	-5.25	-4.35	-3.25	0.00	3.25	4.25	5.25	8.40
PARZIALI PROGETTO				3.53	0.90	1.10	3.25	3.25	1.00	1.00	3.15	
QUOTE PROGETTO				396.49	398.84	398.89	398.78	398.69	398.60	398.66	398.61	396.51

PROFILO	SV_SB
SEZIONE	17
PROGRESSIVA	220.02

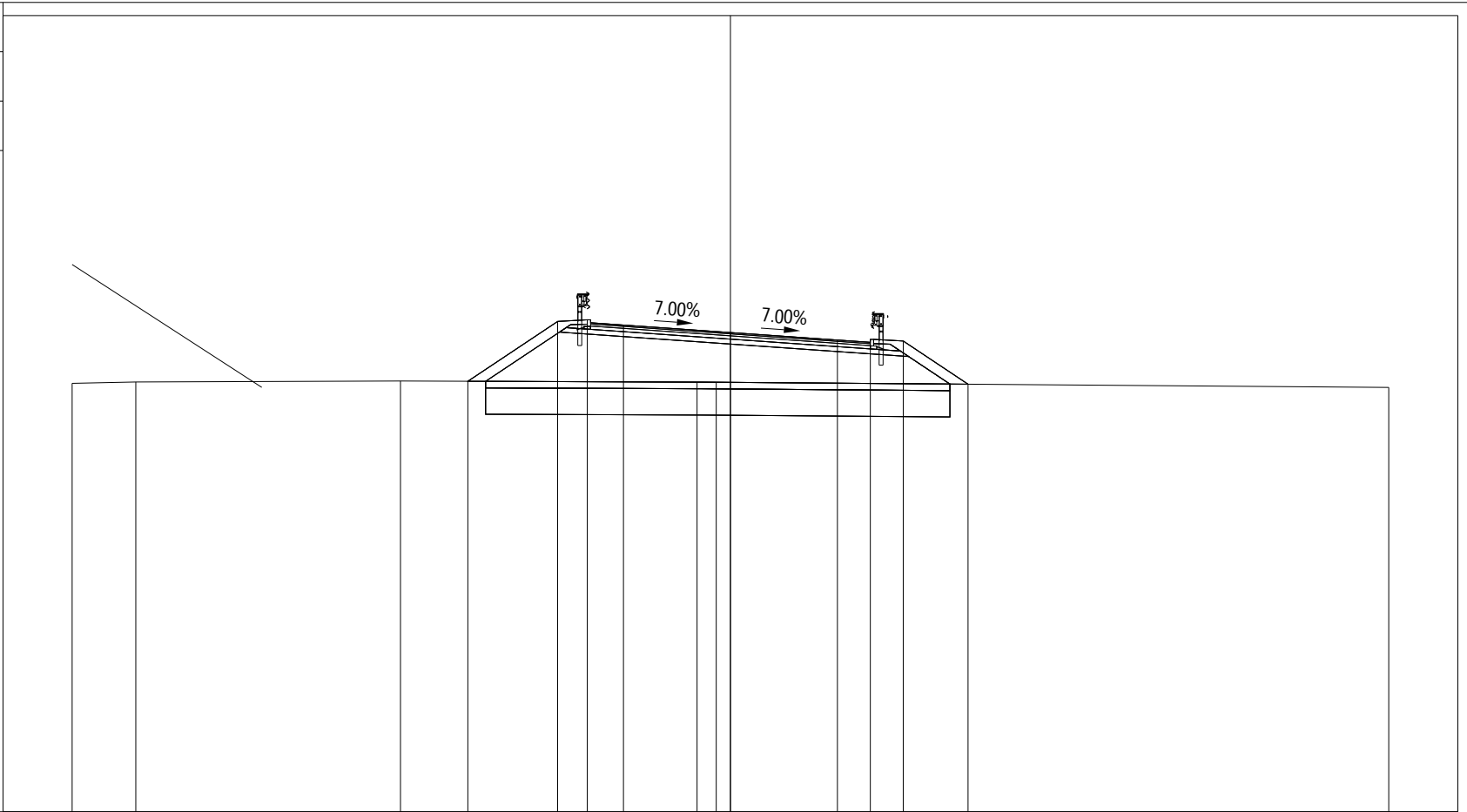
A RILEVATO	m ²	21.33
AR ARIDO	m ²	12.35
AS ARIDO SCOTICO	m ²	3.08
BO BONIFICA	m ²	12.35
D BASE	m ²	0.86
G FONDAZIONE	m ²	1.55
H MIST. GRAN. COMPATTA	m ²	0.17
MA MAGRONE	m ²	0.03
SC SCOTICO	m ²	3.08
V VEGETALE	m ²	2.29
a USURA	m	8.52
c BINDER	m	8.52



PROGRESSIVE TERRENO	-20.00	-13.87	-8.61	-5.17						6.67		13.98	20.00
PARZIALI TERRENO		6.13	5.26	3.44			11.84			7.31		6.02	
QUOTE TERRENO	396.73	396.69	396.68	396.65						396.64		396.62	396.62
PROGRESSIVE PROGETTO			-8.67	-5.25	-4.35	-3.25	0.00		3.25	4.25	5.25	7.85	
PARZIALI PROGETTO			3.42	0.90	1.10	3.25		3.25	1.00	1.00	2.60		
QUOTE PROGETTO			396.68	398.96	399.01	398.85	398.63		398.40	398.42	398.37	396.64	

PROFILO	SV_SB
SEZIONE	18
PROGRESSIVA	240.00

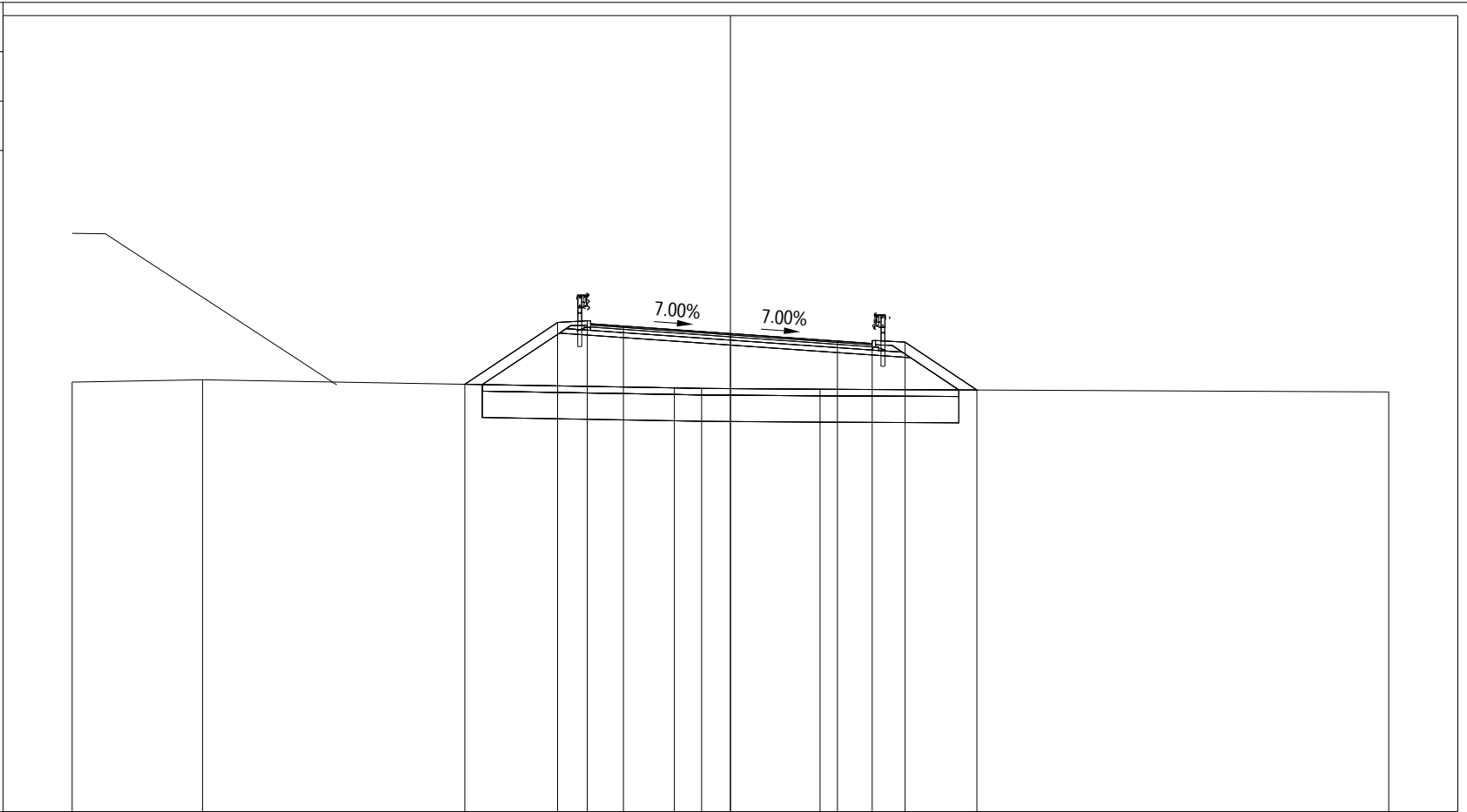
A RILEVATO	m ²	14.57
AR ARIDO	m ²	11.29
AS ARIDO SCOTICO	m ²	2.82
BO BONIFICA	m ²	11.29
D BASE	m ²	0.84
G FONDAZIONE	m ²	1.56
H MIST. GRAN. COMPATTA	m ²	0.16
MA MAGRONE	m ²	0.04
SC SCOTICO	m ²	2.82
V VEGETALE	m ²	1.81
a USURA	m	8.52
c BINDER	m	8.52



PROGRESSIVE TERRENO	-20.00	-18.07	-10.02	-1.01	-0.43	20.00					
PARZIALI TERRENO	1.93	8.05	9.01	0.58	20.43						
QUOTE TERRENO	397.02	397.06	397.09	397.06	397.05	396.90					
PROGRESSIVE PROGETTO			-7.98	-5.25	-4.35	-3.25	0.00	3.25	4.25	5.25	7.22
PARZIALI PROGETTO			2.73	0.90	1.10	3.25	3.25	1.00	1.00	1.97	
QUOTE PROGETTO			397.08	398.90	398.95	398.79	398.57	398.34	398.36	398.31	397.00

PROFILO	SV_SB
SEZIONE	19
PROGRESSIVA	250.28

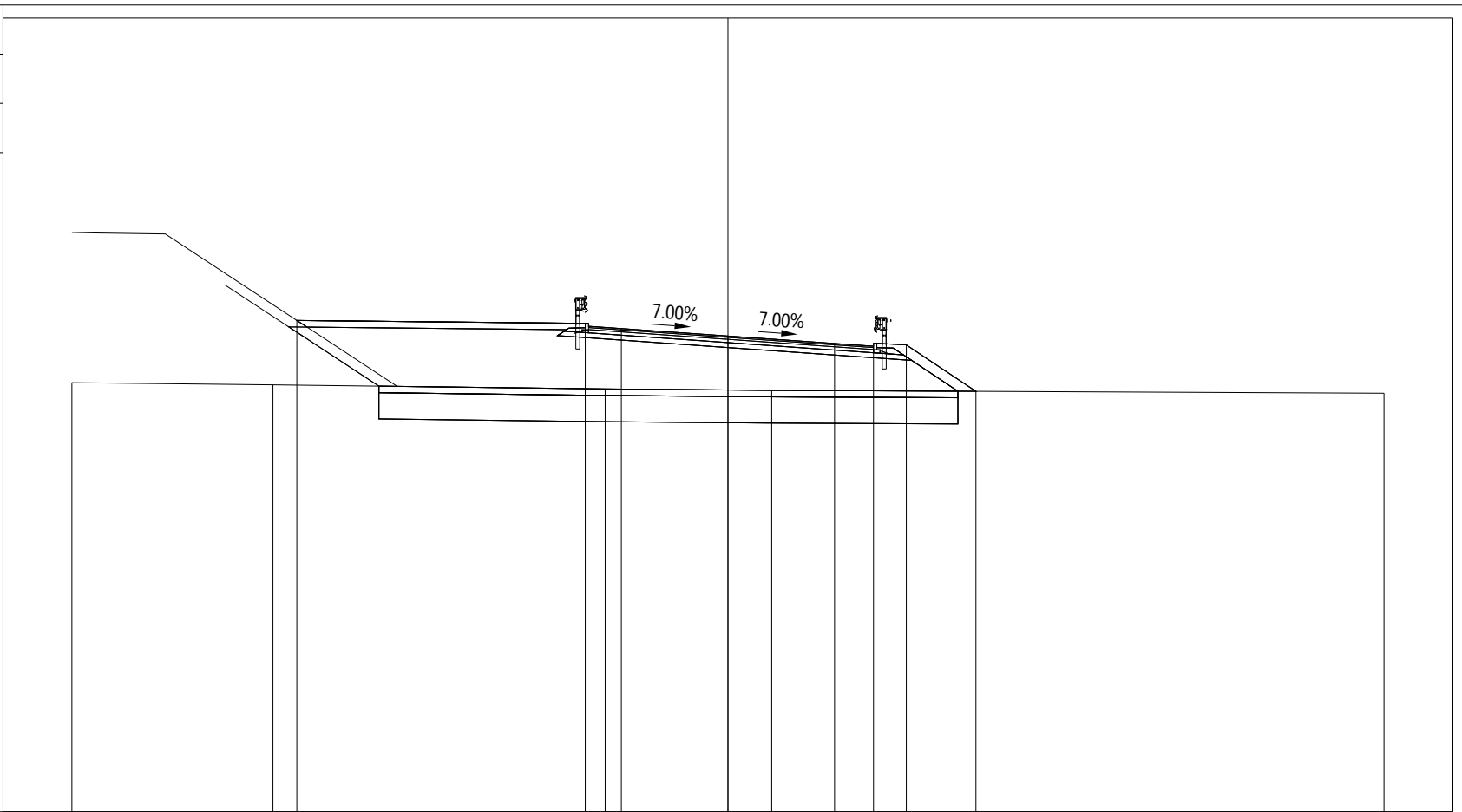
A RILEVATO	m ²	16.49
AR ARIDO	m ²	11.58
AS ARIDO SCOTICO	m ²	2.90
BO BONIFICA	m ²	11.58
D BASE	m ²	0.86
G FONDAZIONE	m ²	1.59
H MIST. GRAN. COMPATTA	m ²	0.16
MA MAGRONE	m ²	0.02
SC SCOTICO	m ²	2.90
V VEGETALE	m ²	1.94
a USURA	m	8.58
c BINDER	m	8.58



PROGRESSIVE TERRENO	-20.00	-16.04			-1.70	-0.88		2.72			20.00	
PARZIALI TERRENO		3.96		14.34		0.82		3.60			17.28	
QUOTE TERRENO	397.06		397.13			396.88	396.87		396.84		396.76	
PROGRESSIVE PROGETTO				-8.07	-5.25	-4.35	-3.25	0.00	3.25	4.31	5.31	7.49
PARZIALI PROGETTO				2.82	0.90	1.10		3.25	3.25	1.06	1.00	2.18
QUOTE PROGETTO				396.99	398.87	398.92	398.76	398.53	398.31	398.32	398.27	396.82

PROFILO	SV_SB
SEZIONE	20
PROGRESSIVA	260.00

A RILEVATO	m ²	26.62
AR ARIDO	m ²	14.13
AS ARIDO SCOTICO	m ²	3.52
BO BONIFICA	m ²	14.13
D BASE	m ²	0.87
G FONDAZIONE	m ²	1.63
H MIST. GRAN. COMPATTA	m ²	0.17
MA MAGRONE	m ²	0.04
SC SCOTICO	m ²	3.52
V VEGETALE	m ²	2.51
a USURA	m	8.71
c BINDER	m	8.71



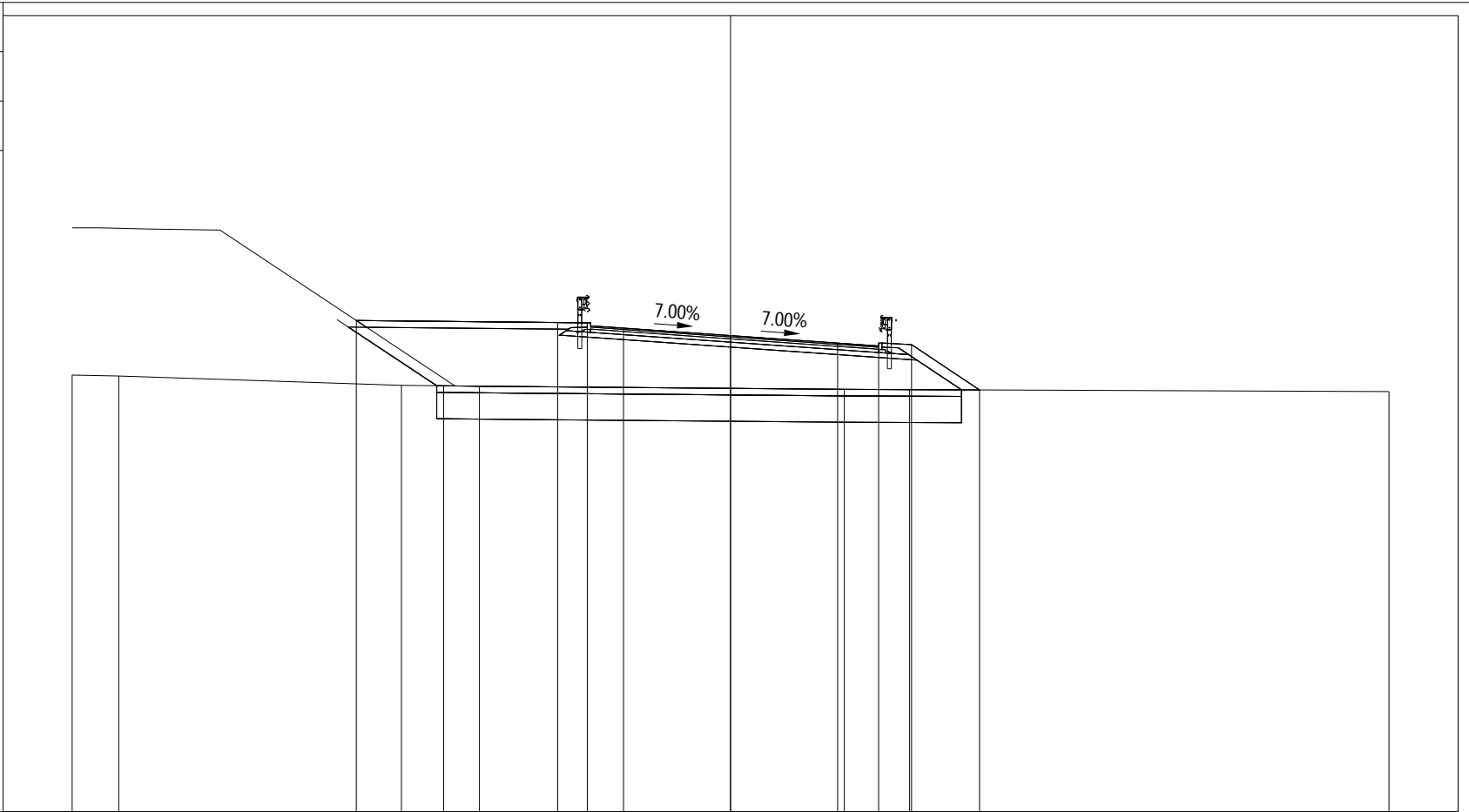
384

200
200

PROGRESSIVE TERRENO	-20.00	-13.87	-3.74	1.33	20.00				
PARZIALI TERRENO	6.13	10.13	5.07	18.67					
QUOTE TERRENO	397.08	397.02	396.89	396.85	396.76				
PROGRESSIVE PROGETTO		-13.14	-4.35	-3.25	0.00	3.25	4.44	5.44	7.56
PARZIALI PROGETTO		8.79	1.10	3.25	3.25	1.19	1.00	2.12	
QUOTE PROGETTO		398.98	398.89	398.73	398.51	398.28	398.28	398.24	396.82

PROFILO	SV_SB
SEZIONE	21
PROGRESSIVA	270.74

A RILEVATO	m ²	23.02
AR ARIDO	m ²	12.77
AS ARIDO SCOTICO	m ²	3.18
BO BONIFICA	m ²	12.77
D BASE	m ²	0.88
G FONDAZIONE	m ²	1.59
H MIST. GRAN. COMPATTA	m ²	0.18
MA MAGRONE	m ²	0.03
SC SCOTICO	m ²	3.18
V VEGETALE	m ²	2.13
a USURA	m	8.77
c BINDER	m	8.77



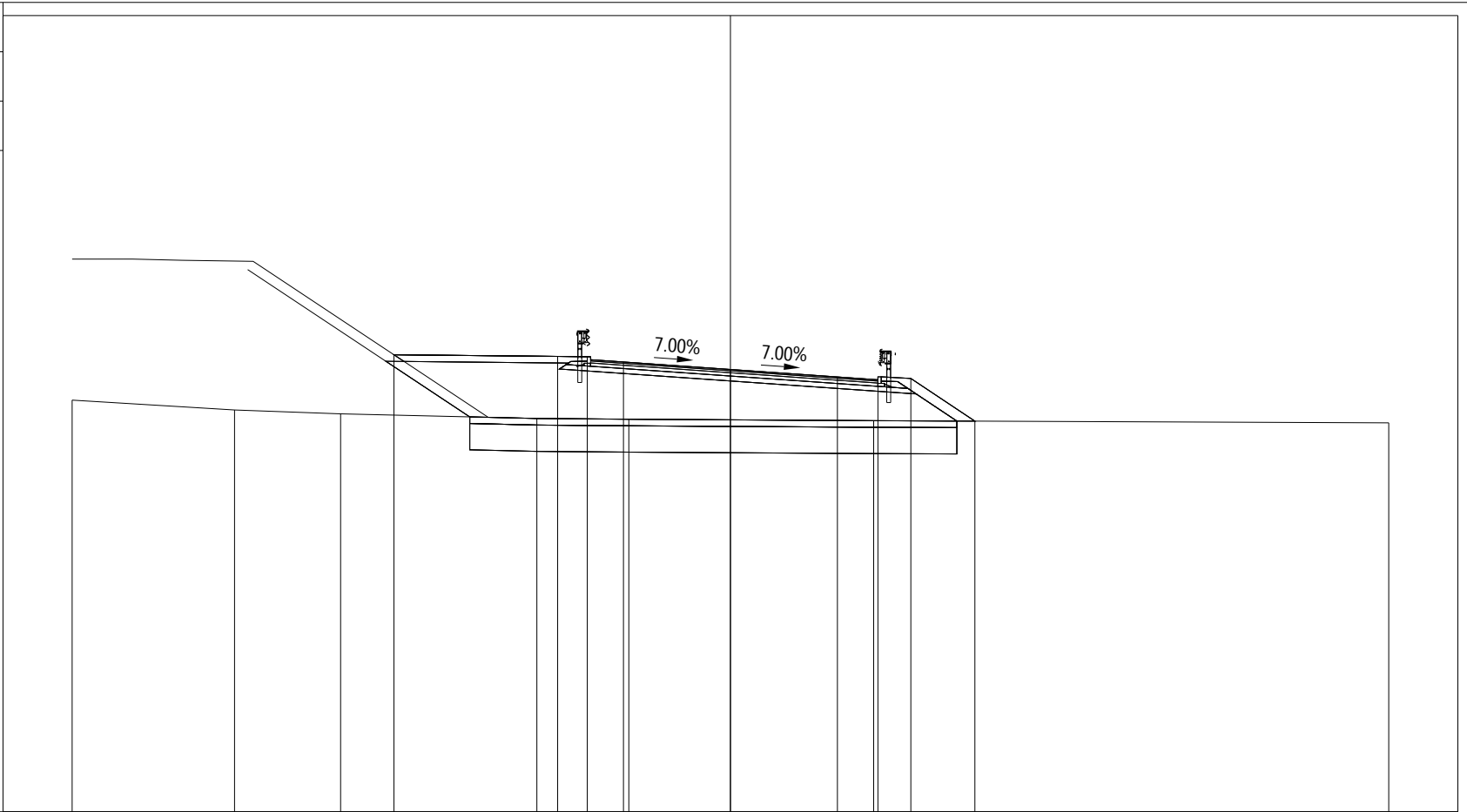
384

200
200

PROGRESSIVE TERRENO	-20.00	-18.58		-10.00	-8.72	-7.63		3.45	5.44		20.00	
PARZIALI TERRENO	1.42	8.58		1.28	1.09		11.08	1.99		14.56		
QUOTE TERRENO	397.27	397.24		396.96	396.95	396.93		396.84	396.83		396.77	
PROGRESSIVE PROGETTO			-11.37		-5.25	-4.35	-3.25	0.00	3.25	4.50	5.50	7.56
PARZIALI PROGETTO				6.12	0.90	1.10	3.25	3.25	1.25	1.00	2.06	
QUOTE PROGETTO			398.93		398.87	398.86	398.70	398.47	398.24	398.25	398.20	396.82

PROFILO	SV_SB
SEZIONE	22
PROGRESSIVA	280.54

A RILEVATO	m ²	19.87
AR ARIDO	m ²	11.83
AS ARIDO SCOTICO	m ²	2.97
BO BONIFICA	m ²	11.83
D BASE	m ²	0.87
G FONDAZIONE	m ²	1.60
H MIST. GRAN. COMPATTA	m ²	0.17
MA MAGRONE	m ²	0.04
SC SCOTICO	m ²	2.97
V VEGETALE	m ²	1.85
a USURA	m	8.75
c BINDER	m	8.75



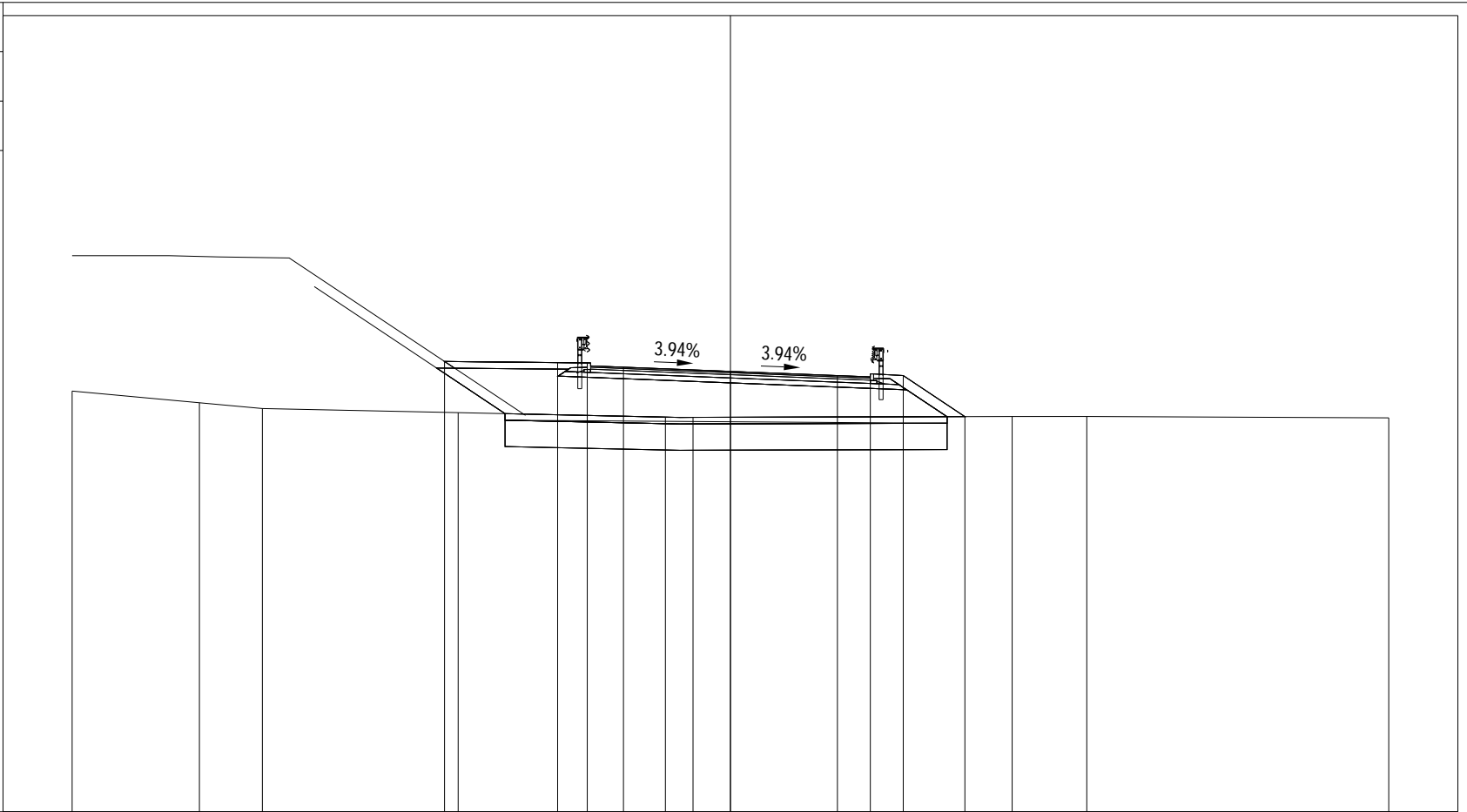
385

200
200

PROGRESSIVE TERRENO	-20.00	-15.07	-11.84	-5.88	-3.09	4.35	20.00				
PARZIALI TERRENO	4.93	3.23	5.96	2.79	7.44	15.65					
QUOTE TERRENO	397.51	397.21	397.09	396.95	396.93	396.89	396.82				
PROGRESSIVE PROGETTO			-10.22	-5.25	-4.35	-3.25	0.00	3.25	4.48	5.48	7.43
PARZIALI PROGETTO			4.97	0.90	1.10	3.25	3.25	1.23	1.00	1.95	
QUOTE PROGETTO			398.89	398.84	398.83	398.67	398.44	398.22	398.22	398.17	396.87

PROFILO	SV_SB
SEZIONE	23
PROGRESSIVA	300.00

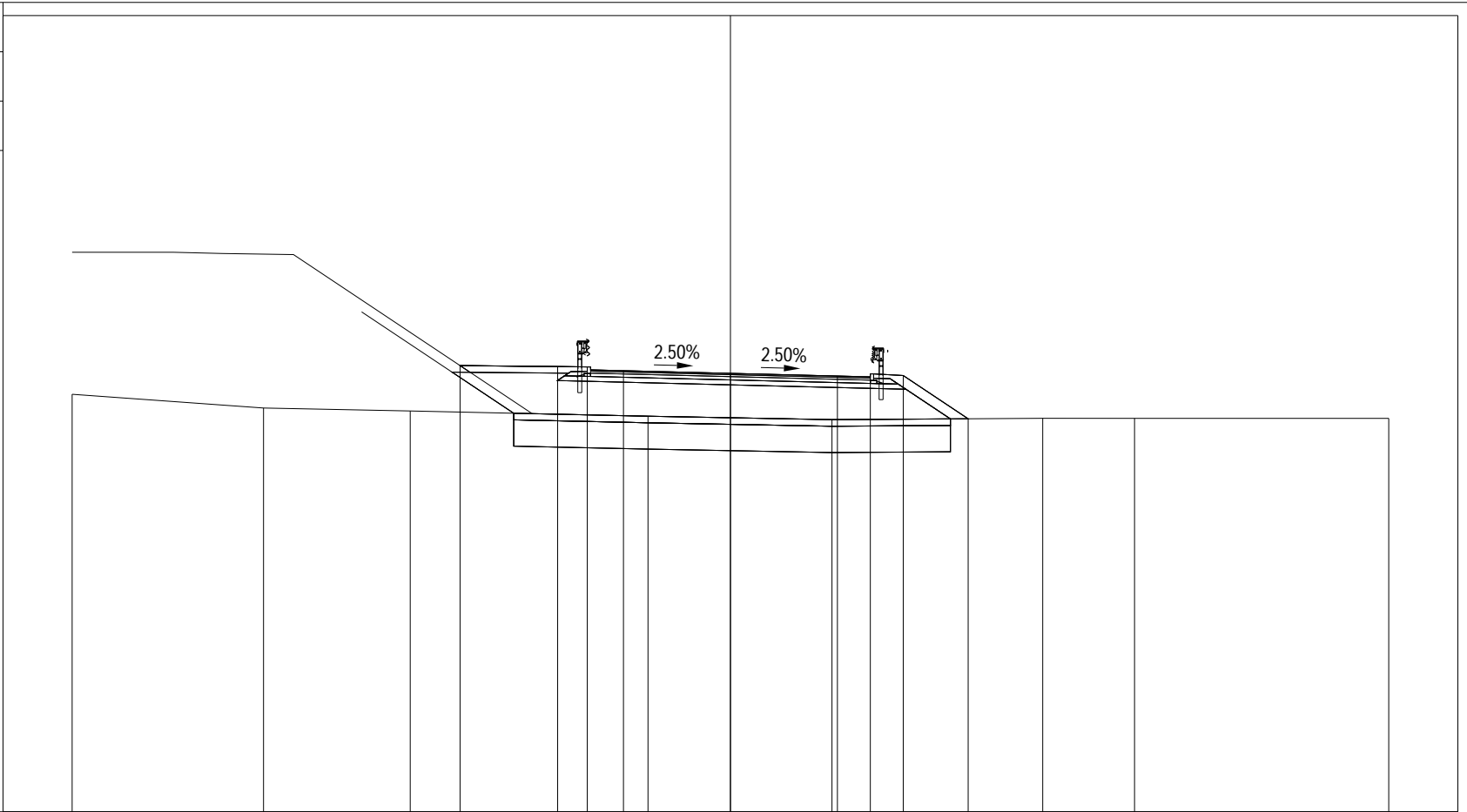
A RILEVATO	m ²	15.07
AR ARIDO	m ²	29.01
AS ARIDO SCOTICO	m ²	2.68
BO BONIFICA	m ²	10.75
D BASE	m ²	0.84
G FONDAZIONE	m ²	1.56
H MIST. GRAN. COMPATTA	m ²	0.17
MA MAGRONE	m ²	0.04
SC SCOTICO	m ²	2.68
V VEGETALE	m ²	1.55
a USURA	m	8.50
c BINDER	m	8.50



PROGRESSIVE TERRENO	-20.00	-16.13	-14.22	-8.27	-1.98	-1.14	8.56	10.83	20.00			
PARZIALI TERRENO	3.87	1.91	5.95	6.29	0.84	9.70	2.27	9.17				
QUOTE TERRENO	397.79	397.43	397.26	397.13	396.99	396.99	397.01	397.01	396.97			
PROGRESSIVE PROGETTO				-8.69	-5.25	-4.35	-3.25	0.00	3.25	4.25	5.25	7.12
PARZIALI PROGETTO				3.44	0.90	1.10	3.25	3.25	1.00	1.00	1.87	
QUOTE PROGETTO				398.69	398.65	398.64	398.51	398.38	398.26	398.31	398.26	397.01

PROFILO	SV_SB
SEZIONE	24
PROGRESSIVA	320.00

A RILEVATO	m ²	13.99
AR ARIDO	m ²	10.61
AS ARIDO SCOTICO	m ²	2.65
BO BONIFICA	m ²	10.61
D BASE	m ²	0.84
G FONDAZIONE	m ²	1.55
H MIST. GRAN. COMPATTA	m ²	0.18
MA MAGRONE	m ²	0.03
SC SCOTICO	m ²	2.65
V VEGETALE	m ²	1.47
a USURA	m	8.50
c BINDER	m	8.50

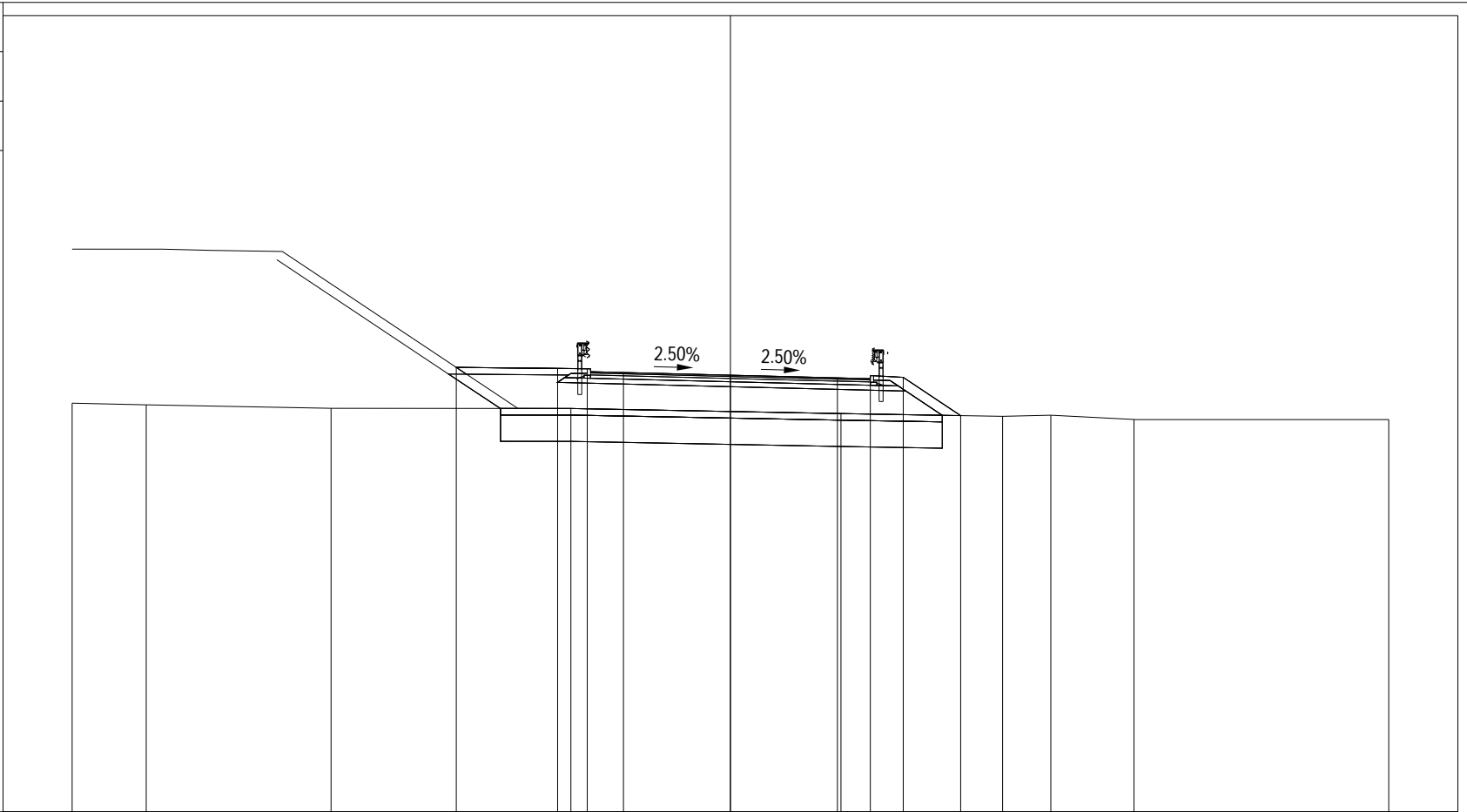


385
 200 200

PROGRESSIVE TERRENO	-20.00	-14.19	-9.73	-2.50	3.08	9.49	12.28	20.00			
PARZIALI TERRENO	5.81	4.46	7.23	5.58	6.41	2.79	7.72				
QUOTE TERRENO	397.69	397.27	397.18	397.02	396.92	396.96	396.96	396.96			
PROGRESSIVE PROGETTO			-8.21	-5.25	-4.35	-3.25	0.00	3.25	4.25	5.25	7.22
PARZIALI PROGETTO		2.96	0.90	1.10	3.25	3.25	1.00	1.00	1.97		
QUOTE PROGETTO		398.56	398.53	398.52	398.41	398.32	398.24	398.31	398.26	396.94	

PROFILO SV_SB
 SEZIONE 25
 PROGRESSIVA 338.63

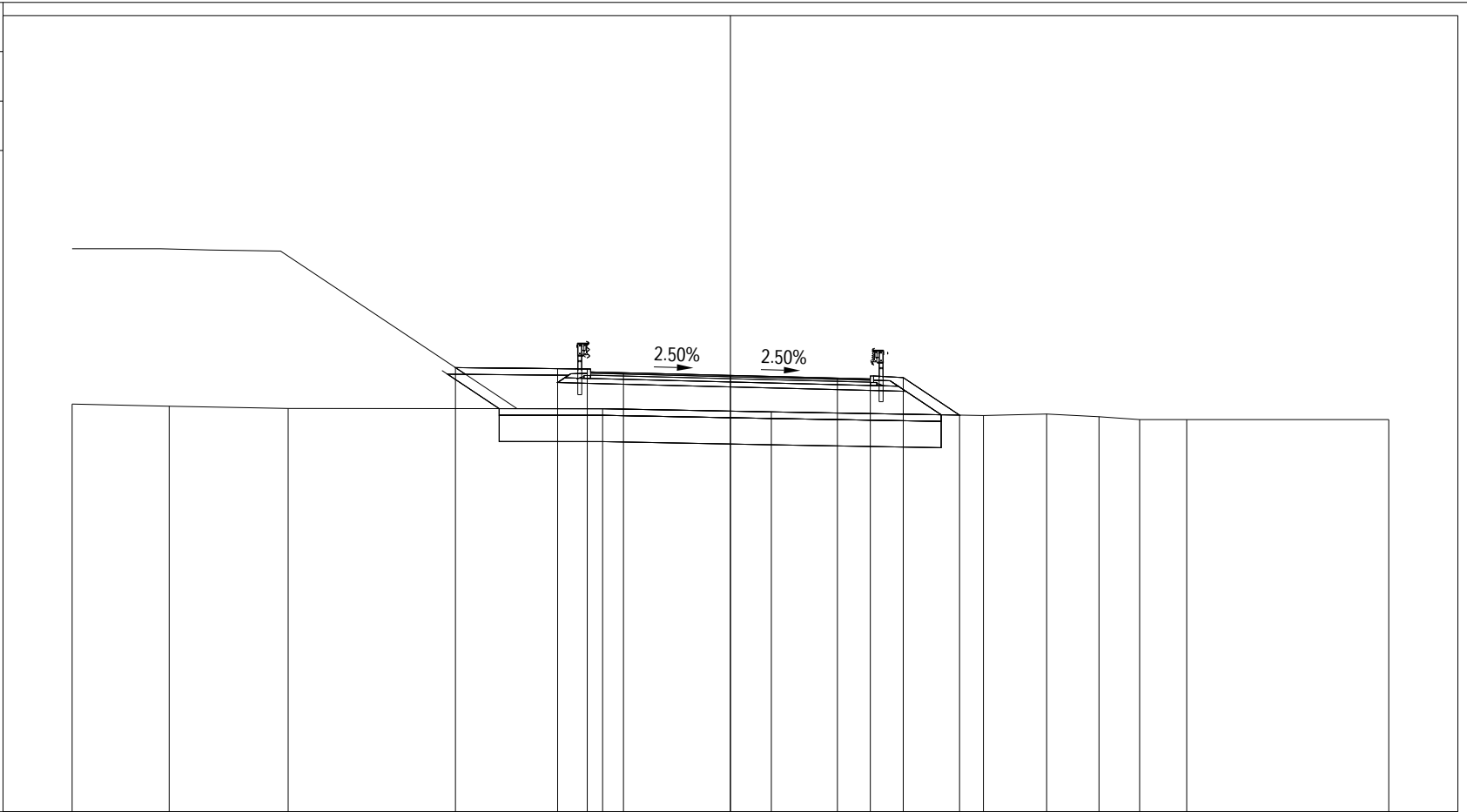
- A RILEVATO m² 11.00
- AR ARIDO m² 10.75
- AS ARIDO SCOTICO m² 2.68
- BO BONIFICA m² 10.75
- D BASE m² 0.86
- G FONDAZIONE m² 1.56
- H MIST. GRAN. COMPATTA m² 0.16
- MA MAGRONE m² 0.03
- SC SCOTICO m² 2.68
- V VEGETALE m² 1.41
- a USURA m 8.50
- c BINDER m 8.50



PROGRESSIVE TERRENO	-20.00	-17.75	-12.13	-4.85	3.36	8.27	9.73	12.26	20.00		
PARZIALI TERRENO	2.25	5.62	7.28	8.21	4.91	1.46	2.53	7.74			
QUOTE TERRENO	397.42	397.37	397.26	397.26	397.10	397.02	397.05	396.92	396.92		
PROGRESSIVE PROGETTO			-8.33	-5.25	-4.35	-3.25	0.00	3.25	4.25	5.25	6.99
PARZIALI PROGETTO		3.08	0.90	1.10	3.25	3.25	1.00	1.00	1.74		
QUOTE PROGETTO		398.51	398.47	398.46	398.35	398.27	398.19	398.25	398.20	397.04	

PROFILO	SV_SB
SEZIONE	26
PROGRESSIVA	340.90

A RILEVATO	m ²	10.85
AR ARIDO	m ²	10.75
AS ARIDO SCOTICO	m ²	2.68
BO BONIFICA	m ²	10.75
D BASE	m ²	0.85
G FONDAZIONE	m ²	1.55
H MIST. GRAN. COMPATTA	m ²	0.15
MA MAGRONE	m ²	0.04
SC SCOTICO	m ²	2.68
V VEGETALE	m ²	1.43
a USURA	m	8.50
c BINDER	m	8.50

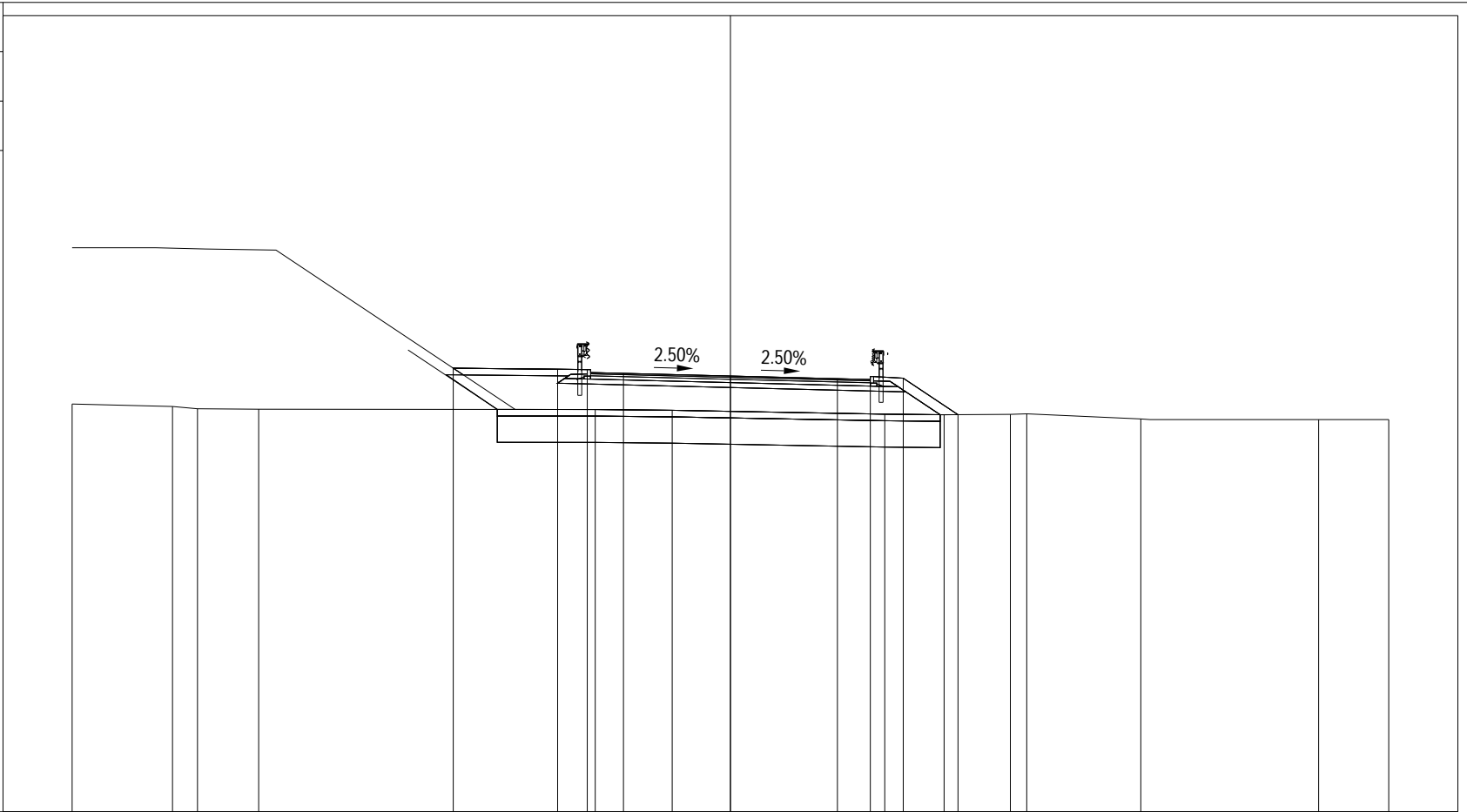


385
 200 200

PROGRESSIVE TERRENO	-20.00	-17.05	-13.44		-3.88	1.24		7.69	9.61	11.20	12.43	13.86		20.00
PARZIALI TERRENO		2.95	3.61		9.56		5.12		6.45	1.92	1.59	1.23	1.43	6.14
QUOTE TERRENO	397.39	397.33	397.26		397.25	397.15		397.04	397.09	397.01	396.92	396.92		396.92
PROGRESSIVE PROGETTO					-8.35	-5.25	-4.35	-3.25	0.00	3.25	4.25	5.25	6.96	
PARZIALI PROGETTO					3.10	0.90	1.10	3.25	3.25	1.00	1.00	1.71		
QUOTE PROGETTO					398.50	398.47	398.46	398.34	398.26	398.18	398.25	398.20	397.06	

PROFILO	SV_SB
SEZIONE	27
PROGRESSIVA	347.01

A RILEVATO	m ²	10.77
AR ARIDO	m ²	10.77
AS ARIDO SCOTICO	m ²	2.68
BO BONIFICA	m ²	10.77
D BASE	m ²	0.85
G FONDAZIONE	m ²	1.54
H MIST. GRAN. COMPATTA	m ²	0.17
MA MAGRONE	m ²	0.04
SC SCOTICO	m ²	2.68
V VEGETALE	m ²	1.39
a USURA	m	8.50
c BINDER	m	8.50

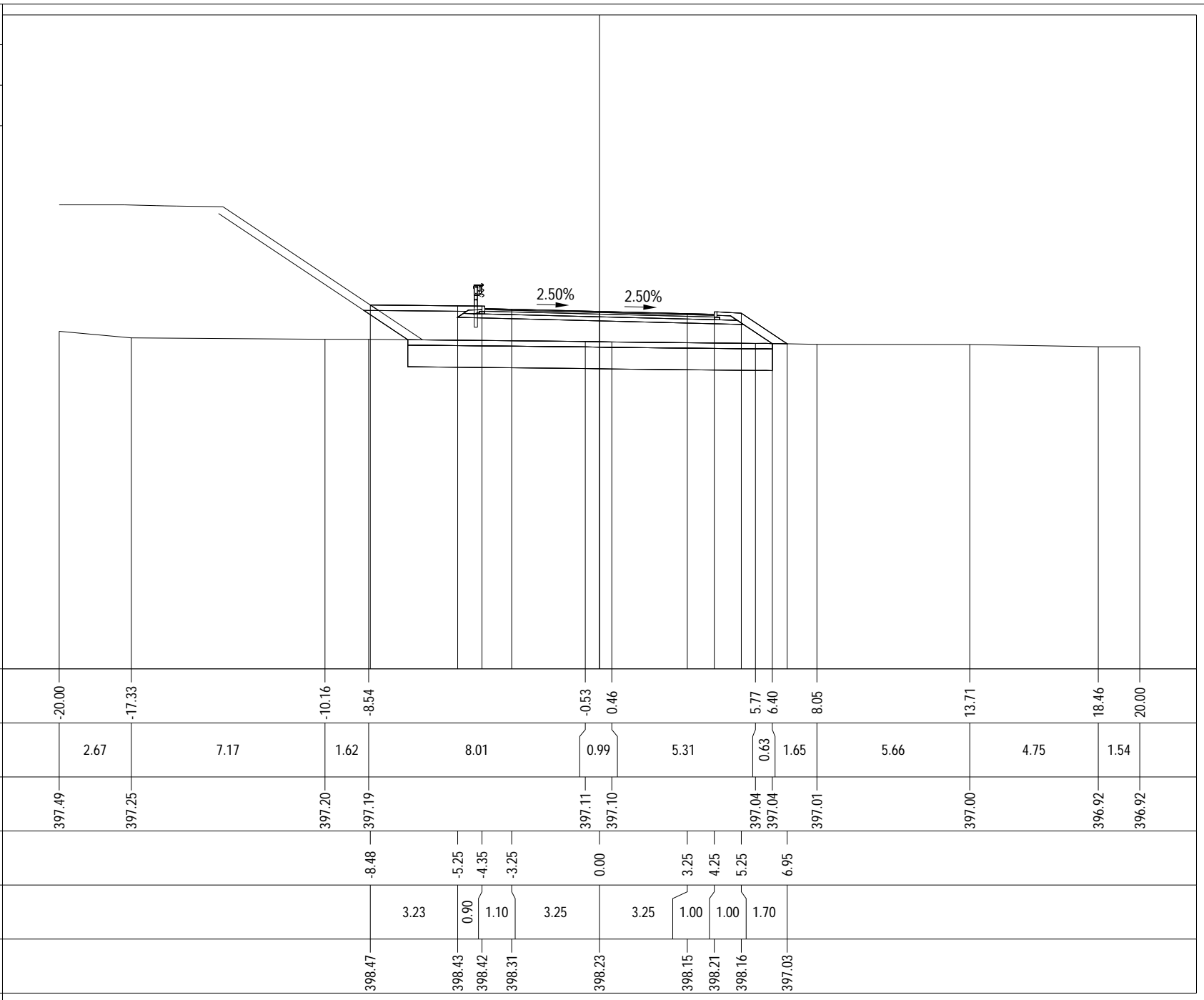


385

200 200

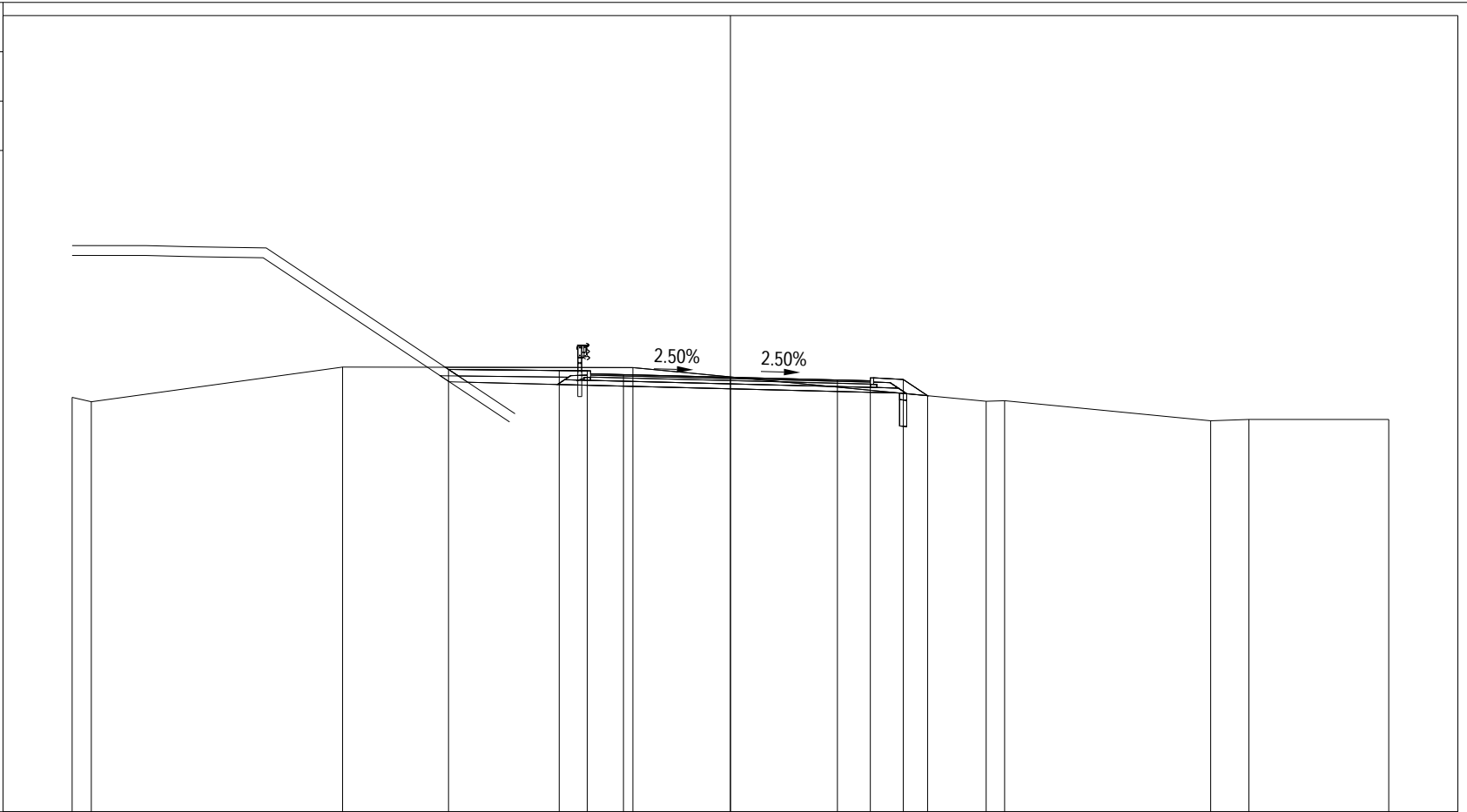
PROGRESSIVE TERRENO	-20.00	-16.95	-16.19	-14.33		-4.11	-1.77		4.69	6.49	8.50	9.00	12.47	17.87	20.00
PARZIALI TERRENO		3.05	0.76	1.86	10.22	2.34	6.46	1.80	2.01	0.50	3.47	5.40	2.13		
QUOTE TERRENO	397.39	397.32	397.25	397.24		397.23	397.20		397.09	397.07	397.08	397.10	396.94	396.92	396.92
PROGRESSIVE PROGETTO					-8.42	-5.25	-4.35	-3.25	0.00	3.25	4.25	5.25	6.91		
PARZIALI PROGETTO		3.17	0.90	1.10	3.25	3.25	1.00	1.00	1.66						
QUOTE PROGETTO		398.48	398.45	398.44	398.32	398.24	398.16	398.23	398.18	397.07					

PROFILO	SV_SB
SEZIONE	28
PROGRESSIVA	352.65
A RILEVATO	m ² 11.44
AR ARIDO	m ² 10.80
AS ARIDO SCOTICO	m ² 2.69
BO BONIFICA	m ² 10.80
D BASE	m ² 0.86
G FONDAZIONE	m ² 1.56
H MIST. GRAN. COMPATTA	m ² 0.17
MA MAGRONE	m ² 0.03
SC SCOTICO	m ² 2.69
V VEGETALE	m ² 1.44
a USURA	m 8.50
c BINDER	m 8.50
385	200
200	200
PROGRESSIVE TERRENO	-20.00 -17.33 -10.16 -8.54 -0.53 0.46 5.77 6.40 8.05 13.71 18.46 20.00
PARZIALI TERRENO	2.67 7.17 1.62 8.01 0.99 5.31 0.63 1.65 5.66 4.75 1.54
QUOTE TERRENO	397.49 397.25 397.20 397.19 397.11 397.10 397.04 397.04 397.01 397.00 396.92 396.92
PROGRESSIVE PROGETTO	-8.48 -5.25 -4.35 -3.25 0.00 3.25 4.25 5.25 6.95
PARZIALI PROGETTO	3.23 0.90 1.10 3.25 3.25 1.00 1.00 1.70
QUOTE PROGETTO	398.47 398.43 398.42 398.31 398.23 398.15 398.21 398.16 397.03



PROFILO	SV_SB
SEZIONE	29
PROGRESSIVA	360.00

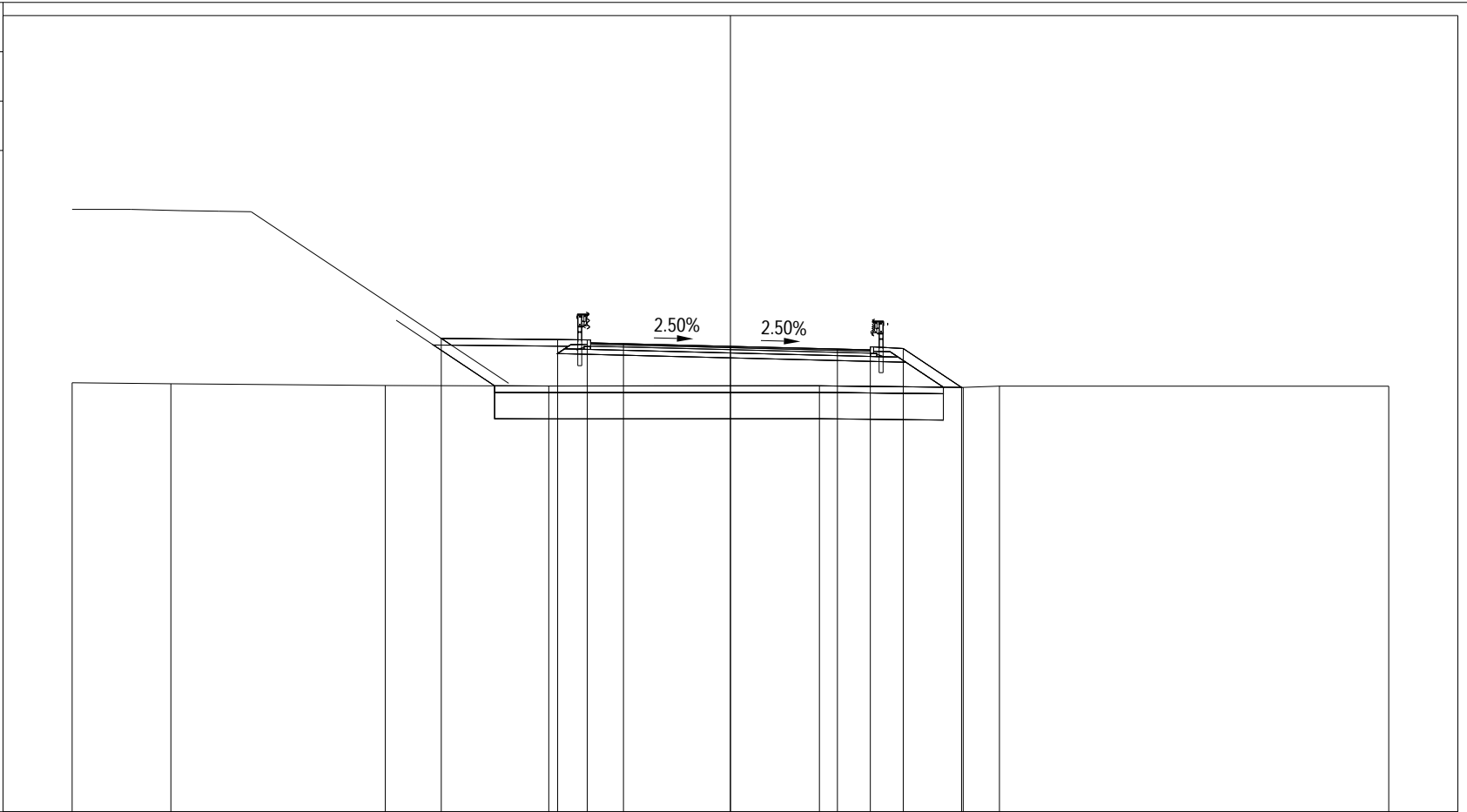
AR ARIDO	m ²	0.17
AS ARIDO SCOTICO	m ²	0.05
B STERRO	m ²	5.01
BO BONIFICA	m ²	0.17
D BASE	m ²	0.84
G FONDAZIONE	m ²	1.56
H MIST. GRAN. COMPATTA	m ²	0.17
MA MAGRONE	m ²	0.04
SC SCOTICO	m ²	0.05
V VEGETALE	m ²	1.05
a USURA	m	8.50
c BINDER	m	8.50



PROGRESSIVE TERRENO	-20.00	-19.42	-11.78	-2.96	7.77	8.33	14.59	15.75	20.00		
PARZIALI TERRENO	0.58	7.64	8.82	10.73	0.56	6.26	1.16	4.25			
QUOTE TERRENO	397.60	397.46	398.52	398.50	397.48	397.49	396.88	396.92	396.92		
PROGRESSIVE PROGETTO			-8.56	-5.20	-4.35	-3.25	0.00	3.25	4.25	5.25	5.99
PARZIALI PROGETTO		3.36	0.85	1.10	3.25	3.25	1.00	1.00	0.74		
QUOTE PROGETTO		398.44	398.41	398.40	398.29	398.21	398.12	398.19	398.14	397.65	

PROFILO	SV_SB
SEZIONE	30
PROGRESSIVA	380.00

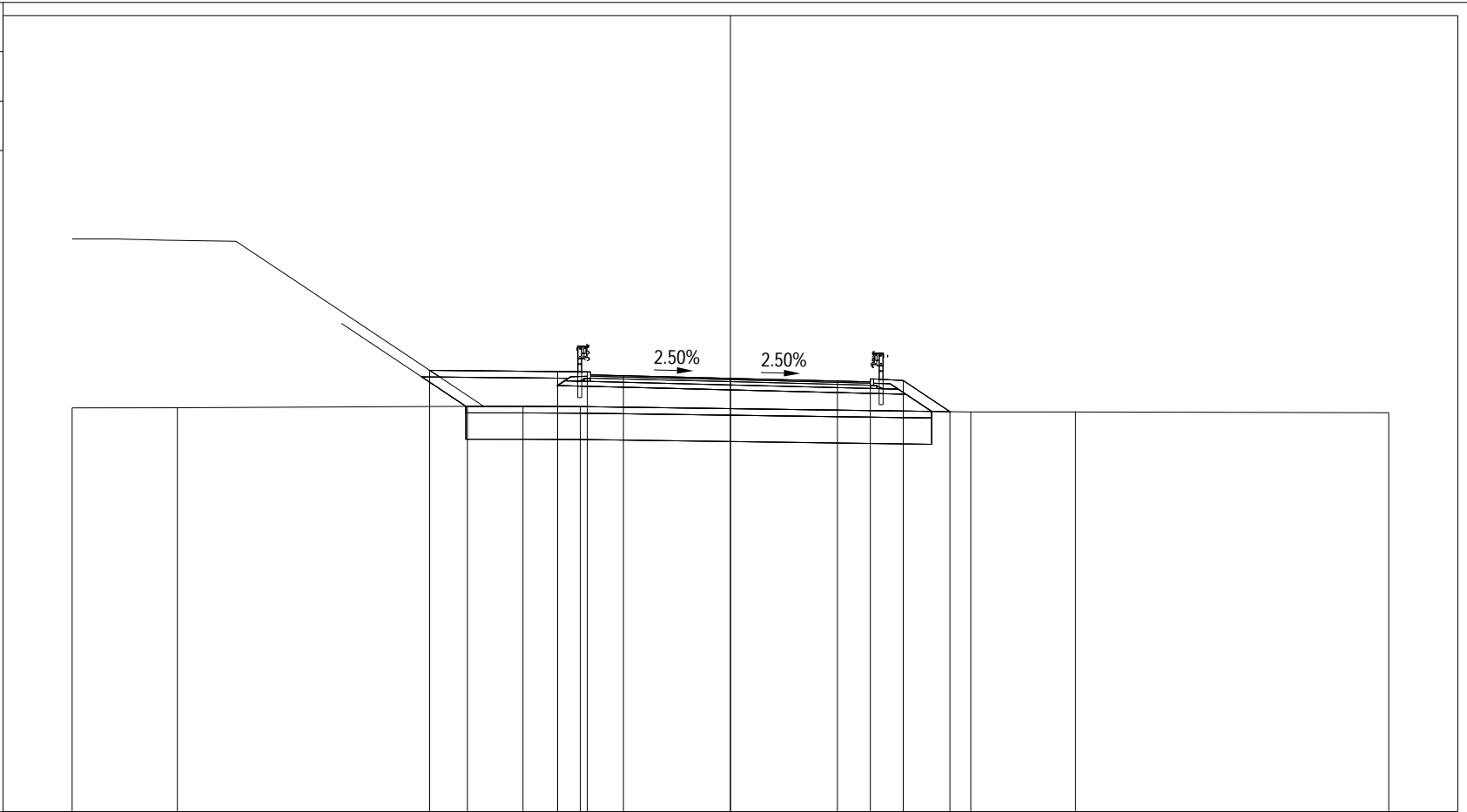
A RILEVATO	m ²	12.96
AR ARIDO	m ²	10.89
AS ARIDO SCOTICO	m ²	2.74
BO BONIFICA	m ²	10.89
D BASE	m ²	0.86
G FONDAZIONE	m ²	1.56
H MIST. GRAN. COMPATTA	m ²	0.17
MA MAGRONE	m ²	0.04
SC SCOTICO	m ²	2.74
V VEGETALE	m ²	1.54
a USURA	m	8.50
c BINDER	m	8.50



PROGRESSIVE TERRENO	-20.00	-17.00	-10.49	-5.52	2.70	7.07	8.17	20.00			
PARZIALI TERRENO	3.00	6.51	4.97	8.22	4.37	1.10	11.83				
QUOTE TERRENO	397.04	397.01	396.96	396.94	396.95	396.90	396.94	396.93			
PROGRESSIVE PROGETTO			-8.79	-5.25	-4.35	-3.25	0.00	3.25	4.25	5.25	7.02
PARZIALI PROGETTO			3.54	0.90	1.10	3.25	3.25	1.00	1.00	1.77	
QUOTE PROGETTO			398.39	398.35	398.34	398.23	398.15	398.06	398.13	398.08	396.90

PROFILO	SV_SB
SEZIONE	31
PROGRESSIVA	400.00

A RILEVATO	m ²	9.27
AR ARIDO	m ²	23.42
AS ARIDO SCOTICO	m ²	2.83
BO BONIFICA	m ²	11.32
D BASE	m ²	0.85
G FONDAZIONE	m ²	1.57
H MIST. GRAN. COMPATTA	m ²	0.16
MA MAGRONE	m ²	0.03
SC SCOTICO	m ²	2.83
V VEGETALE	m ²	1.48
a USURA	m	8.50
c BINDER	m	8.50



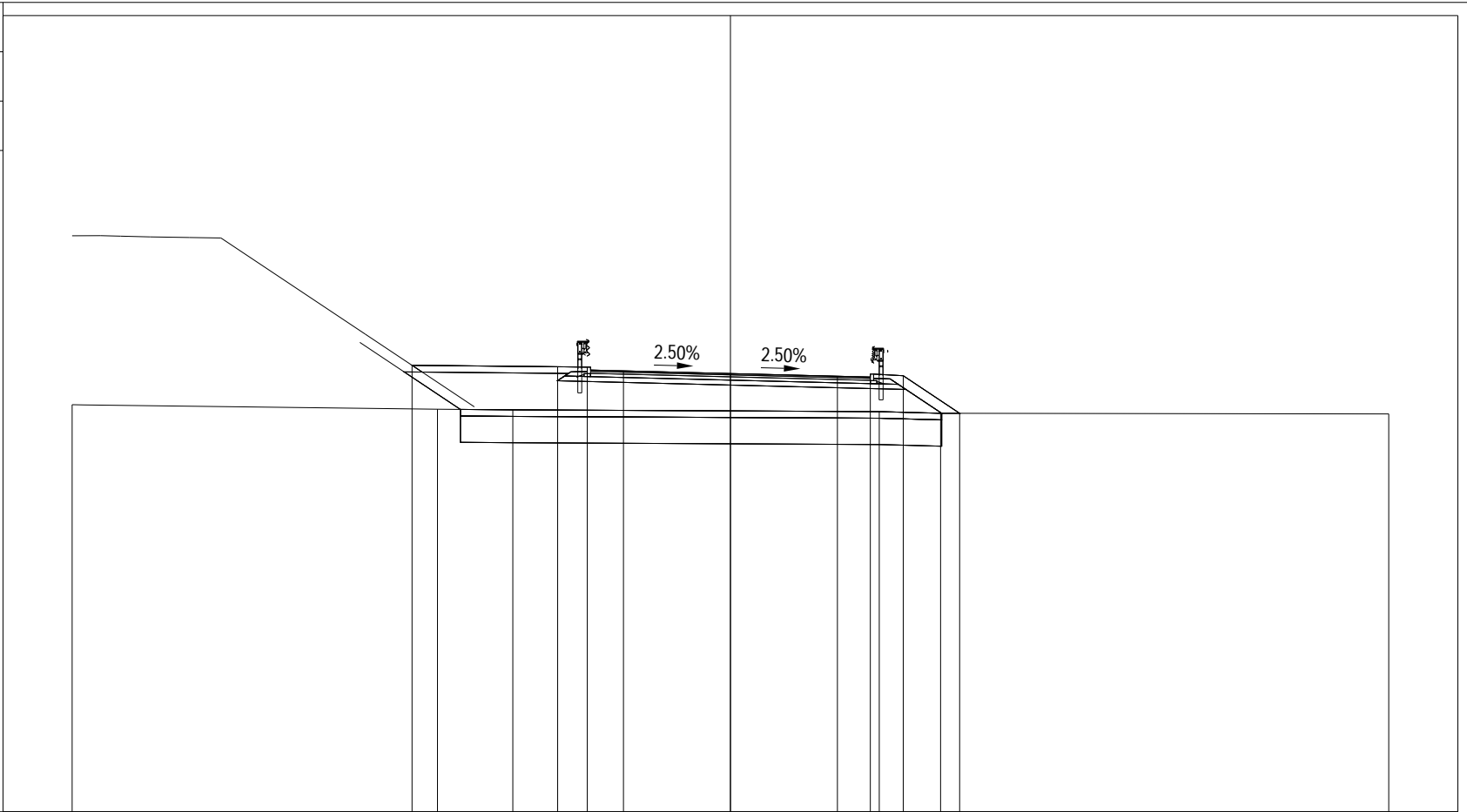
385

200
200

PROGRESSIVE TERRENO	-20.00	-16.80		-7.99	-6.30	-4.56		7.30	10.48	20.00	
PARZIALI TERRENO	3.20	8.81	1.69	1.74	11.86	3.18	9.52				
QUOTE TERRENO	397.28	397.28	397.32	397.32	397.32		397.15	397.15		397.13	
PROGRESSIVE PROGETTO			-9.14	-5.25	-4.35	-3.25	0.00	3.25	4.25	5.25	6.67
PARZIALI PROGETTO			3.89	0.90	1.10	3.25	3.25	1.00	1.00	1.42	
QUOTE PROGETTO			398.42	398.38	398.37	398.25	398.17	398.09	398.16	398.11	397.16

PROFILO	SV_SB
SEZIONE	32
PROGRESSIVA	420.00

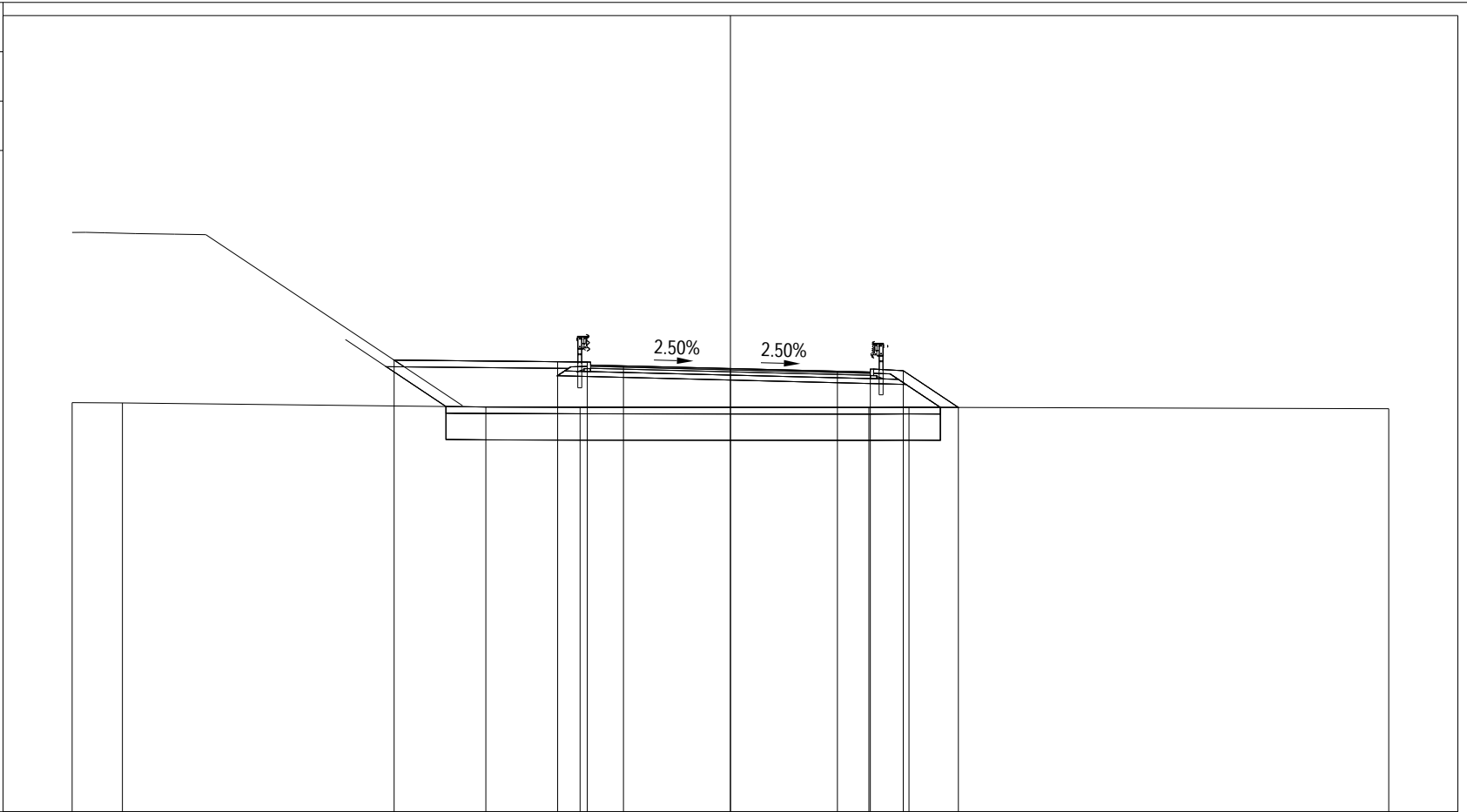
A RILEVATO	m ²	12.99
AR ARIDO	m ²	11.71
AS ARIDO SCOTICO	m ²	2.92
BO BONIFICA	m ²	11.71
D BASE	m ²	0.85
G FONDAZIONE	m ²	1.55
H MIST. GRAN. COMPATTA	m ²	0.17
MA MAGRONE	m ²	0.03
SC SCOTICO	m ²	2.92
V VEGETALE	m ²	1.71
a USURA	m	8.50
c BINDER	m	8.50



PROGRESSIVE TERRENO	-20.00	-8.90	-6.61		4.52	6.38		20.00		
PARZIALI TERRENO		11.10	2.29		11.13	1.86		13.62		
QUOTE TERRENO	397.37	397.24	397.22		397.16	397.11		397.09		
PROGRESSIVE PROGETTO		-9.67	-5.25	-4.35	-3.25	0.00	3.25	4.25	5.25	6.96
PARZIALI PROGETTO		4.42	0.90	1.10	3.25	3.25	1.00	1.00	1.71	
QUOTE PROGETTO		398.57	398.53	398.52	398.40	398.32	398.24	398.30	398.25	397.11

PROFILO	SV_SB
SEZIONE	33
PROGRESSIVA	440.00

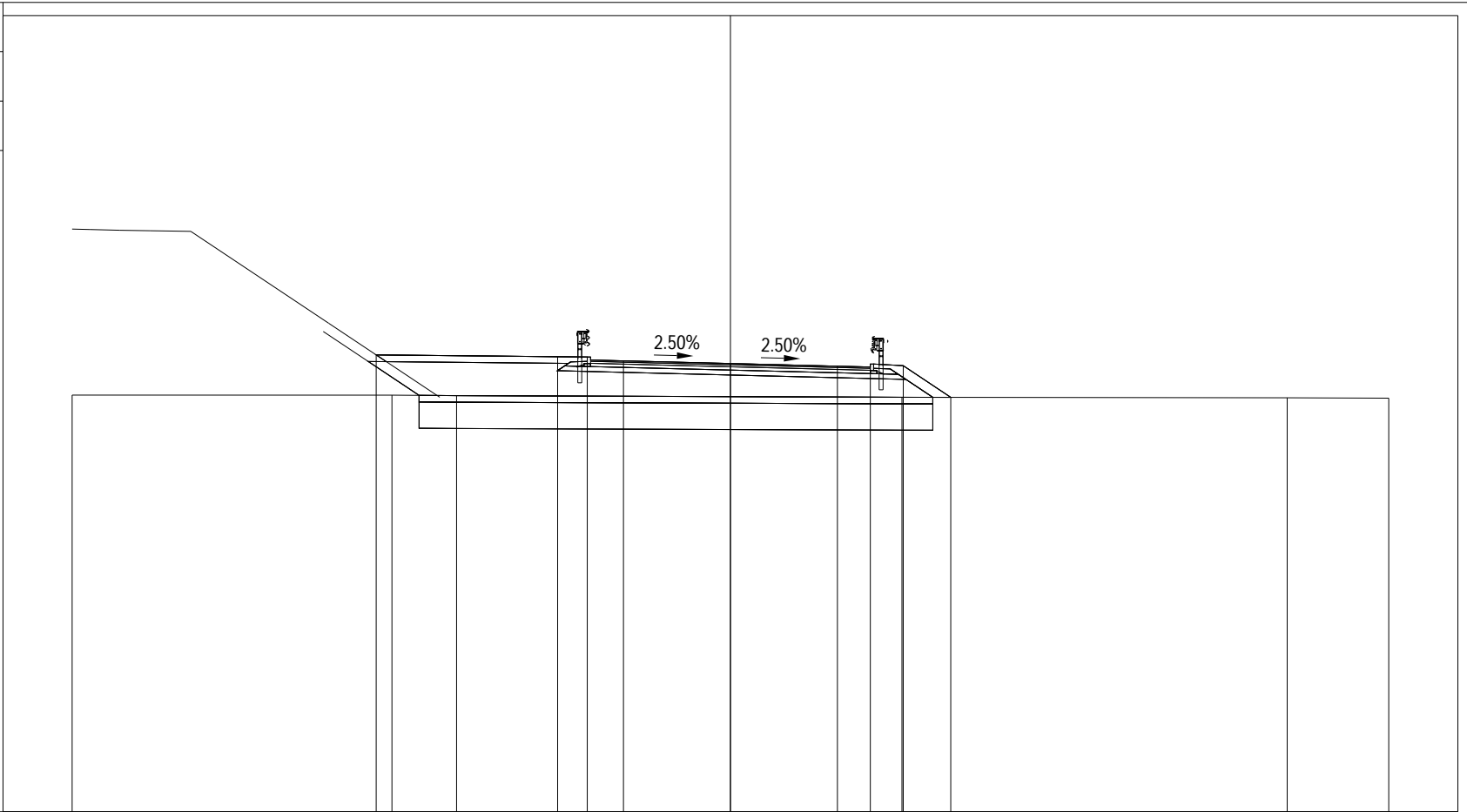
A RILEVATO	m ²	14.26
AR ARIDO	m ²	12.01
AS ARIDO SCOTICO	m ²	3.01
BO BONIFICA	m ²	12.01
D BASE	m ²	0.85
G FONDAZIONE	m ²	1.55
H MIST. GRAN. COMPATTA	m ²	0.16
MA MAGRONE	m ²	0.03
SC SCOTICO	m ²	3.01
V VEGETALE	m ²	1.83
a USURA	m	8.50
c BINDER	m	8.50



PROGRESSIVE TERRENO	-20.00	-18.47	-7.43	-4.57	4.21	5.42	20.00			
PARZIALI TERRENO	1.53	11.04	2.86	8.78	1.21	14.58				
QUOTE TERRENO	397.44	397.43	397.30	397.30	397.29	397.29	397.25			
PROGRESSIVE PROGETTO		-10.22	-5.25	-4.35	-3.25	0.00	3.25	4.25	5.25	6.92
PARZIALI PROGETTO		4.97	0.90	1.10	3.25	3.25	1.00	1.00	1.67	
QUOTE PROGETTO		398.73	398.68	398.67	398.55	398.47	398.39	398.46	398.41	397.29

PROFILO	SV_SB
SEZIONE	34
PROGRESSIVA	460.00

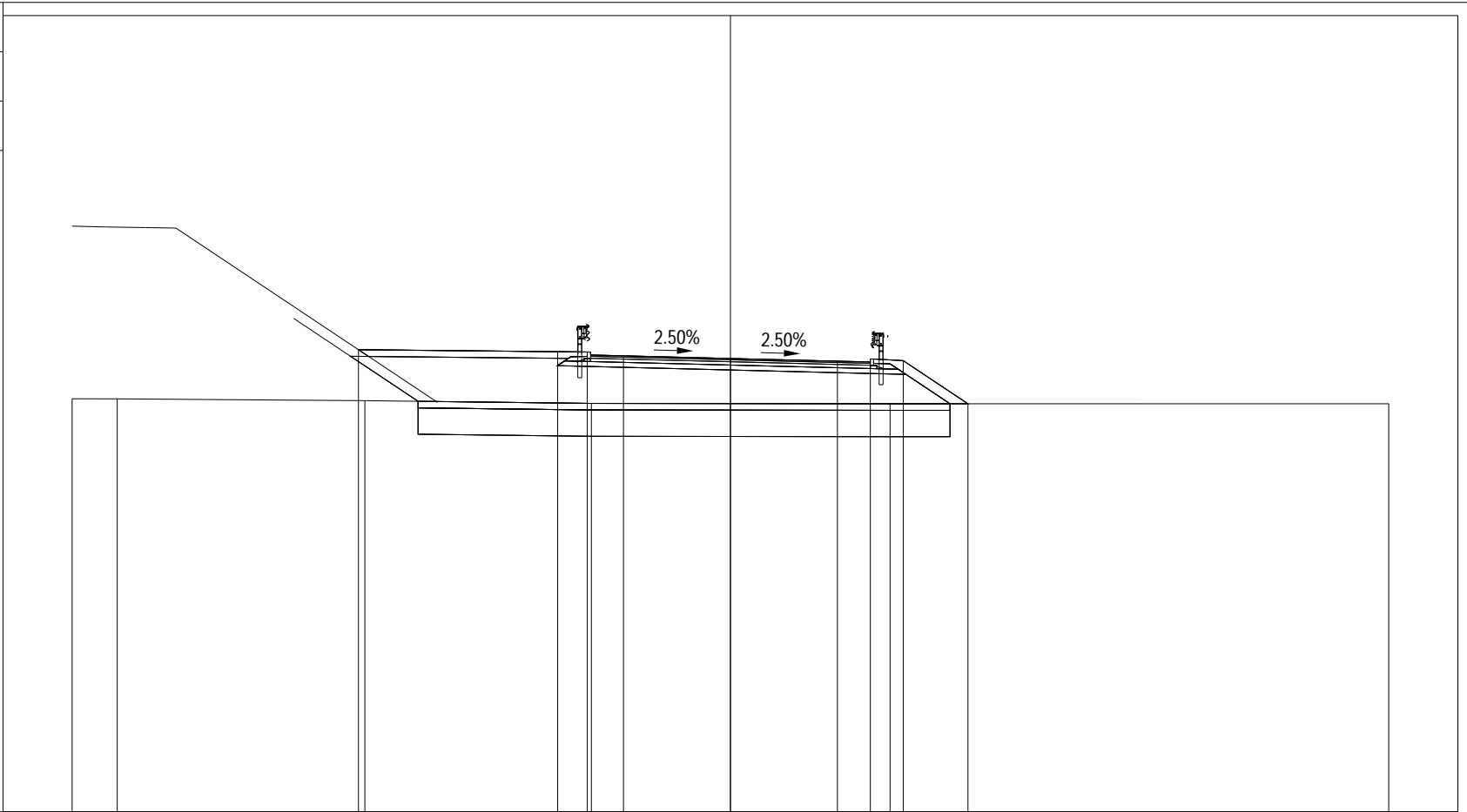
A RILEVATO	m ²	12.18
AR ARIDO	m ²	12.49
AS ARIDO SCOTICO	m ²	3.12
BO BONIFICA	m ²	12.49
D BASE	m ²	0.85
G FONDAZIONE	m ²	1.55
H MIST. GRAN. COMPATTA	m ²	0.17
MA MAGRONE	m ²	0.03
SC SCOTICO	m ²	3.12
V VEGETALE	m ²	1.83
a USURA	m	8.50
c BINDER	m	8.50



PROGRESSIVE TERRENO	-20.00	-10.28	-8.32							5.21						16.91	20.00
PARZIALI TERRENO		9.72	1.96			13.53				11.70						3.09	
QUOTE TERRENO	397.66	397.66	397.65							397.60						397.58	397.57
PROGRESSIVE PROGETTO		-10.76		-5.25	-4.35	-3.25		0.00		3.25	4.25	5.25	6.69				
PARZIALI PROGETTO			5.51	0.90	1.10	3.25		3.25	1.00	1.00	1.44						
QUOTE PROGETTO		398.89		398.83	398.82	398.71		398.62		398.54	398.61	398.56	397.60				

PROFILO	SV_SB
SEZIONE	35
PROGRESSIVA	480.00

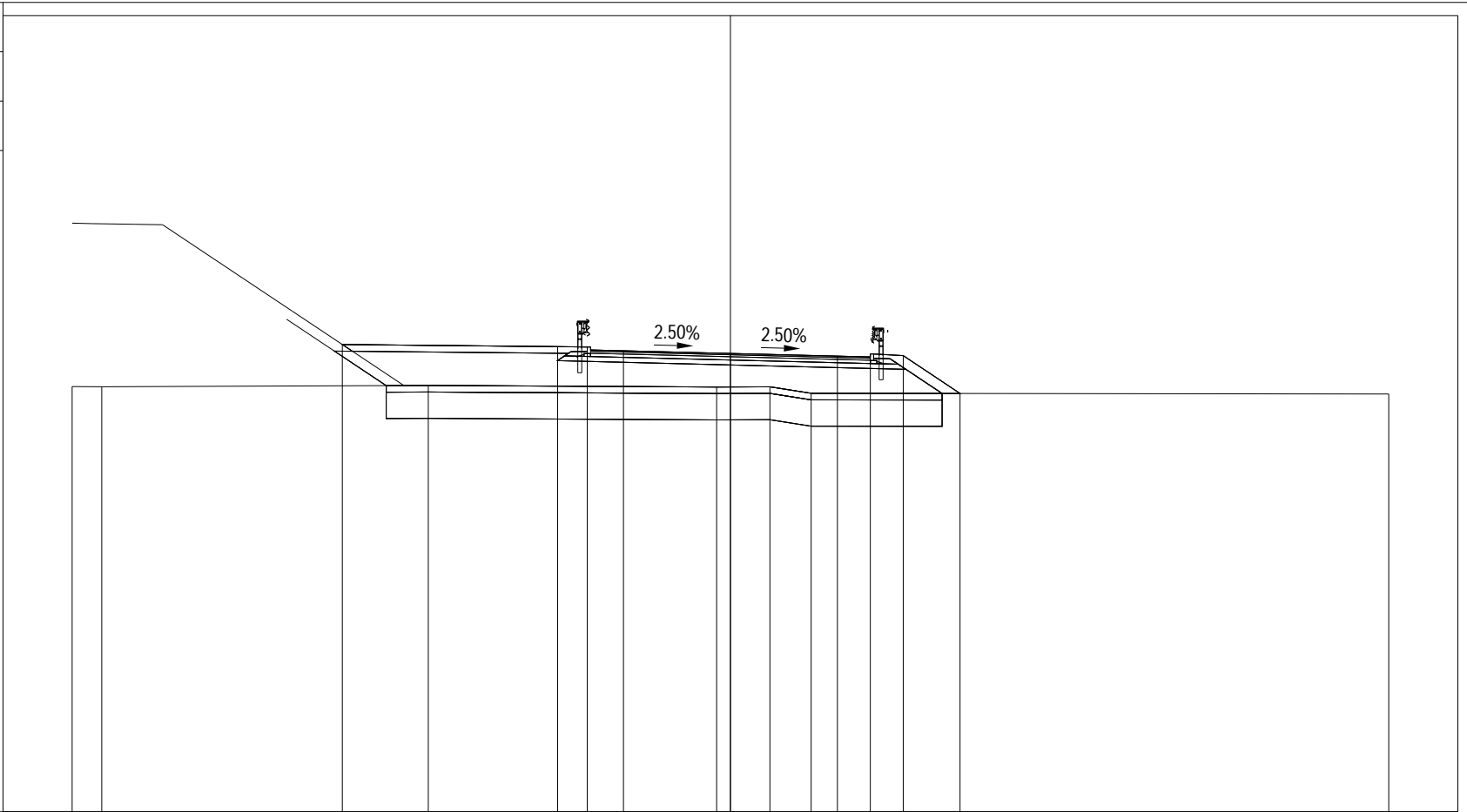
A RILEVATO	m ²	18.51
AR ARIDO	m ²	12.92
AS ARIDO SCOTICO	m ²	3.24
BO BONIFICA	m ²	12.92
D BASE	m ²	0.85
G FONDAZIONE	m ²	1.57
H MIST. GRAN. COMPATTA	m ²	0.16
MA MAGRONE	m ²	0.03
SC SCOTICO	m ²	3.24
V VEGETALE	m ²	2.08
a USURA	m	8.50
c BINDER	m	8.50



PROGRESSIVE TERRENO	-20.00	-18.63	-11.11	-4.22	4.85	20.00					
PARZIALI TERRENO	1.37	7.52	6.89	9.07	15.15						
QUOTE TERRENO	397.55	397.55	397.50	397.41	397.40	397.40					
PROGRESSIVE PROGETTO			-11.30	-5.25	-4.35	-3.25	0.00	3.25	4.25	5.25	7.22
PARZIALI PROGETTO			6.05	0.90	1.10	3.25	3.25	1.00	1.00	1.97	
QUOTE PROGETTO			399.04	398.98	398.97	398.86	398.78	398.70	398.76	398.71	397.40

PROFILO	SV_SB
SEZIONE	36
PROGRESSIVA	500.00

A RILEVATO	m ²	14.18
AR ARIDO	m ²	13.52
AS ARIDO SCOTICO	m ²	3.37
BO BONIFICA	m ²	13.52
D BASE	m ²	0.84
G FONDAZIONE	m ²	1.55
H MIST. GRAN. COMPATTA	m ²	0.16
MA MAGRONE	m ²	0.04
SC SCOTICO	m ²	3.37
V VEGETALE	m ²	2.12
a USURA	m	8.50
c BINDER	m	8.50



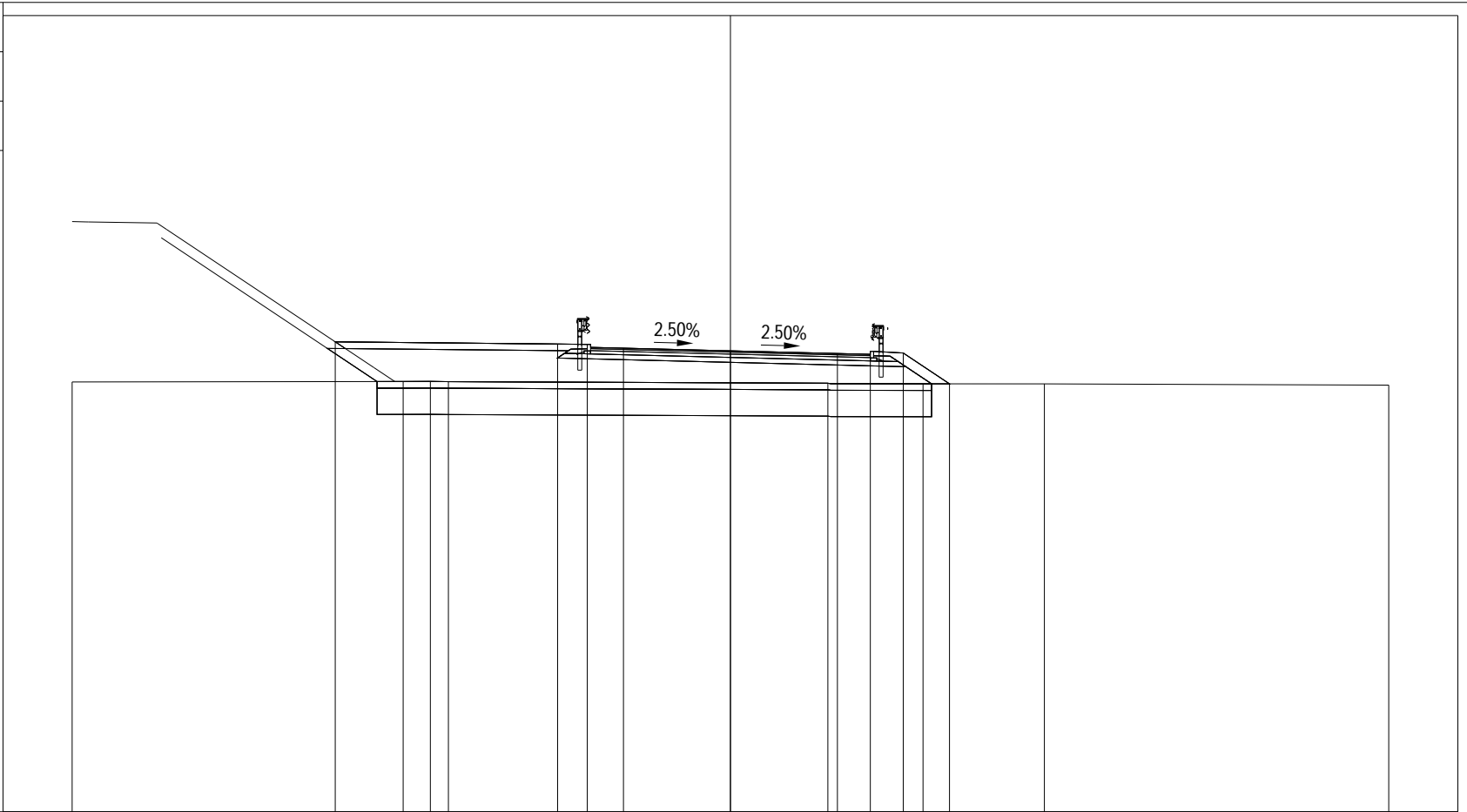
385

200
200

PROGRESSIVE TERRENO	-20.00	-19.10		-9.18		-0.42	1.20	2.45		20.00		
PARZIALI TERRENO	0.90		9.92		8.76	1.62	1.25		17.55			
QUOTE TERRENO	397.92	397.92		397.96		397.91	397.92	397.72		397.70		
PROGRESSIVE PROGETTO			-11.79		-5.25	-4.35	-3.25	0.00	3.25	4.25	5.25	6.98
PARZIALI PROGETTO			6.54		0.90	1.10	3.25	3.25	1.00	1.00	1.73	
QUOTE PROGETTO			399.20		399.14	399.13	399.01	398.93	398.85	398.91	398.86	397.71

PROFILO	SV_SB
SEZIONE	37
PROGRESSIVA	510.39

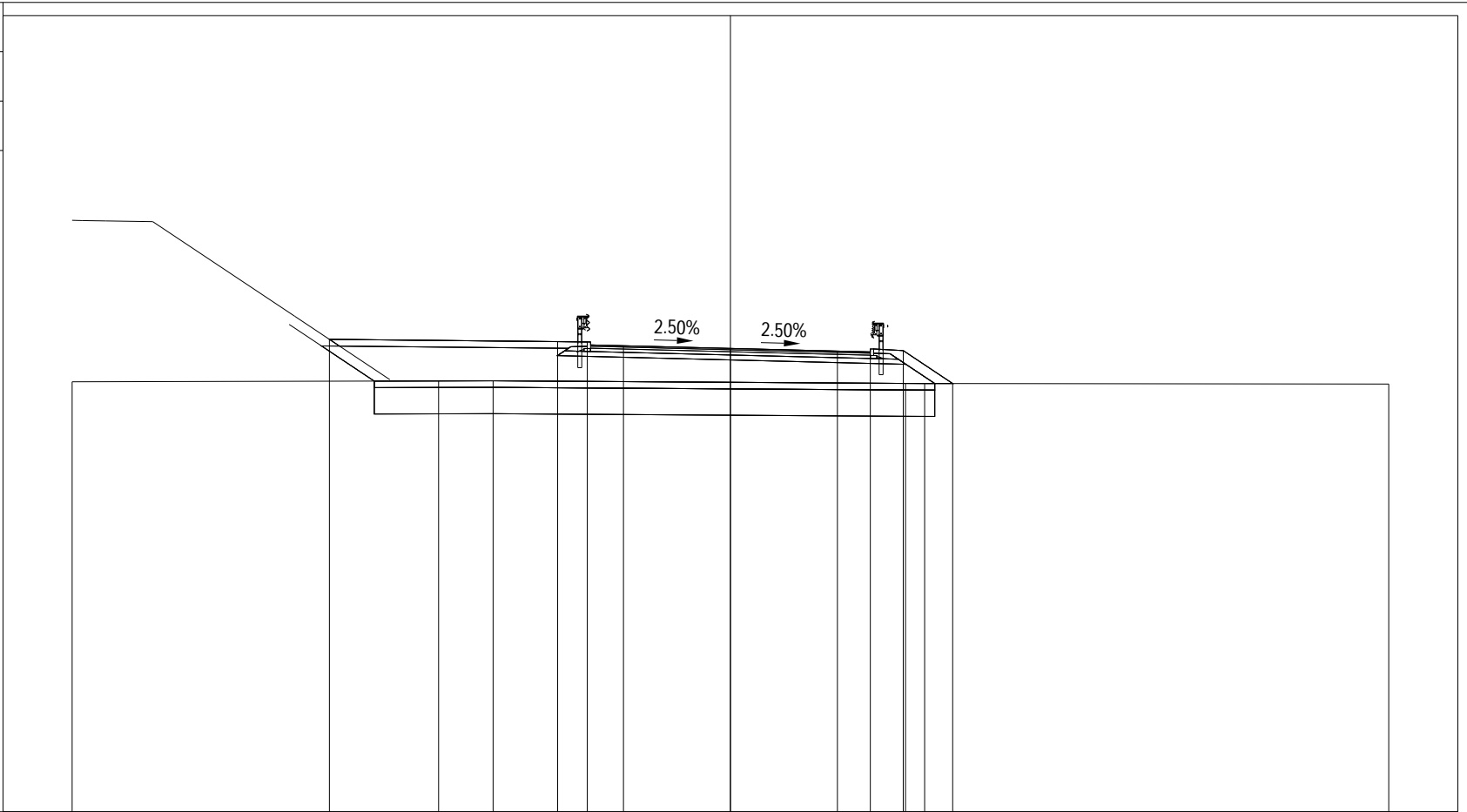
A RILEVATO	m ²	12.88
AR ARIDO	m ²	13.47
AS ARIDO SCOTICO	m ²	3.38
BO BONIFICA	m ²	13.47
D BASE	m ²	0.84
G FONDAZIONE	m ²	1.56
H MIST. GRAN. COMPATTA	m ²	0.16
MA MAGRONE	m ²	0.04
SC SCOTICO	m ²	3.38
V VEGETALE	m ²	2.04
a USURA	m	8.50
c BINDER	m	8.50



PROGRESSIVE TERRENO	-20.00		-9.94	-9.12	-8.57		2.96	5.85	9.54	20.00			
PARZIALI TERRENO		10.06	0.82	0.55		11.53	2.89	3.69		10.46			
QUOTE TERRENO	398.06		398.08	398.08	398.07		398.03	398.01	398.01	397.97			
PROGRESSIVE PROGETTO		-12.01				-5.25	-4.35	-3.25	0.00	3.25	4.25	5.25	6.66
PARZIALI PROGETTO			6.76			0.90	1.10	3.25	3.25	1.00	1.00	1.41	
QUOTE PROGETTO		399.28				399.22	399.21	399.09	399.01	398.93	398.99	398.94	398.01

PROFILO	SV_SB
SEZIONE	38
PROGRESSIVA	520.00

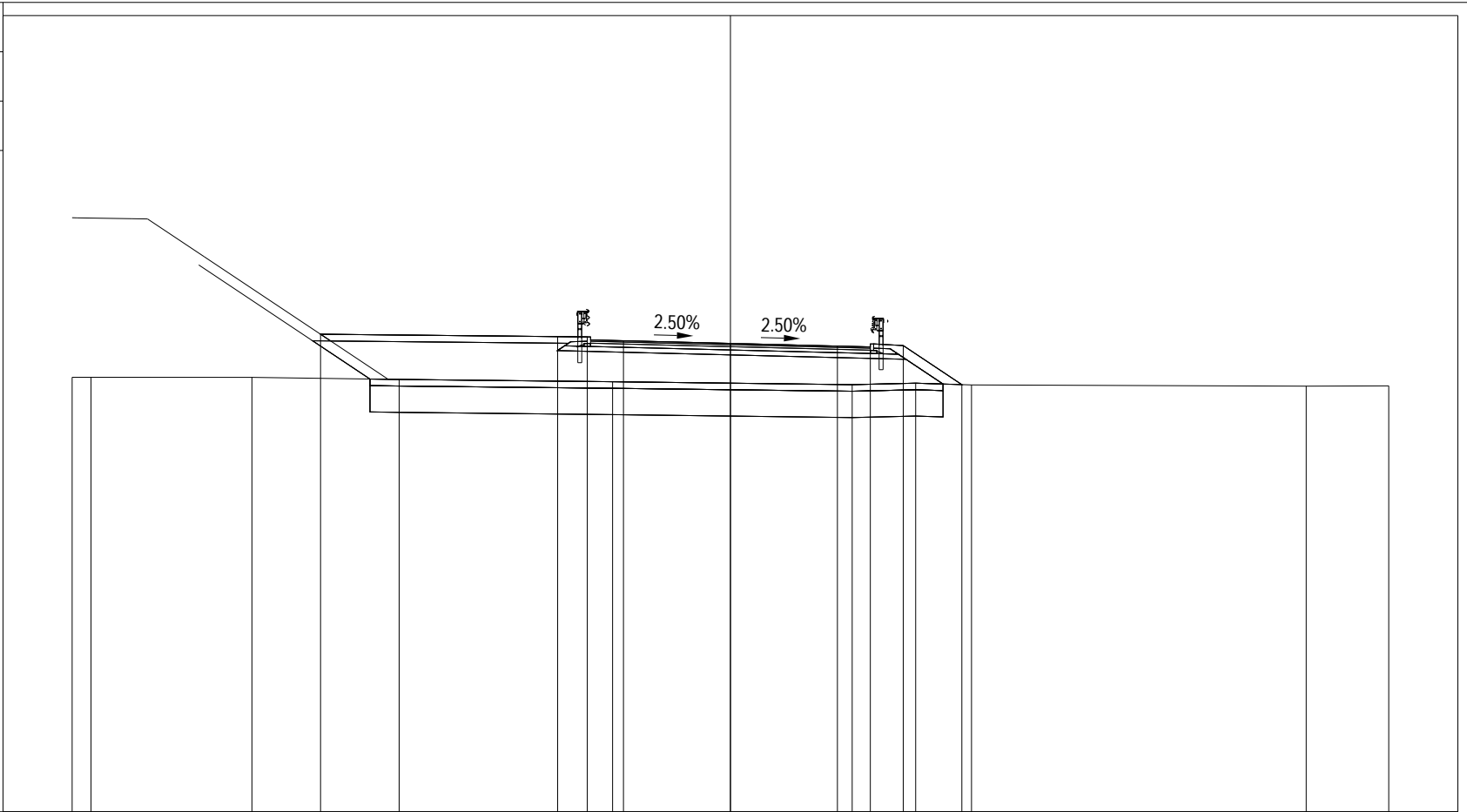
A RILEVATO	m ²	14.01
AR ARIDO	m ²	13.62
AS ARIDO SCOTICO	m ²	3.41
BO BONIFICA	m ²	13.62
D BASE	m ²	0.85
G FONDAZIONE	m ²	1.57
H MIST. GRAN. COMPATTA	m ²	0.15
MA MAGRONE	m ²	0.03
SC SCOTICO	m ²	3.41
V VEGETALE	m ²	2.13
a USURA	m	8.50
c BINDER	m	8.50



PROGRESSIVE TERRENO	-20.00	-8.87	-7.21	5.32	5.90	20.00			
PARZIALI TERRENO	11.13	1.66	12.53	0.58	14.10				
QUOTE TERRENO	398.07	398.09	398.10	398.02	398.02	398.00			
PROGRESSIVE PROGETTO	-12.18	-5.25	-4.35	-3.25	0.00	3.25	4.25	5.25	6.75
PARZIALI PROGETTO	6.93	0.90	1.10	3.25	3.25	1.00	1.00	1.50	
QUOTE PROGETTO	399.36	399.29	399.28	399.16	399.08	399.00	399.07	399.02	398.02

PROFILO	SV_SB
SEZIONE	39
PROGRESSIVA	540.00

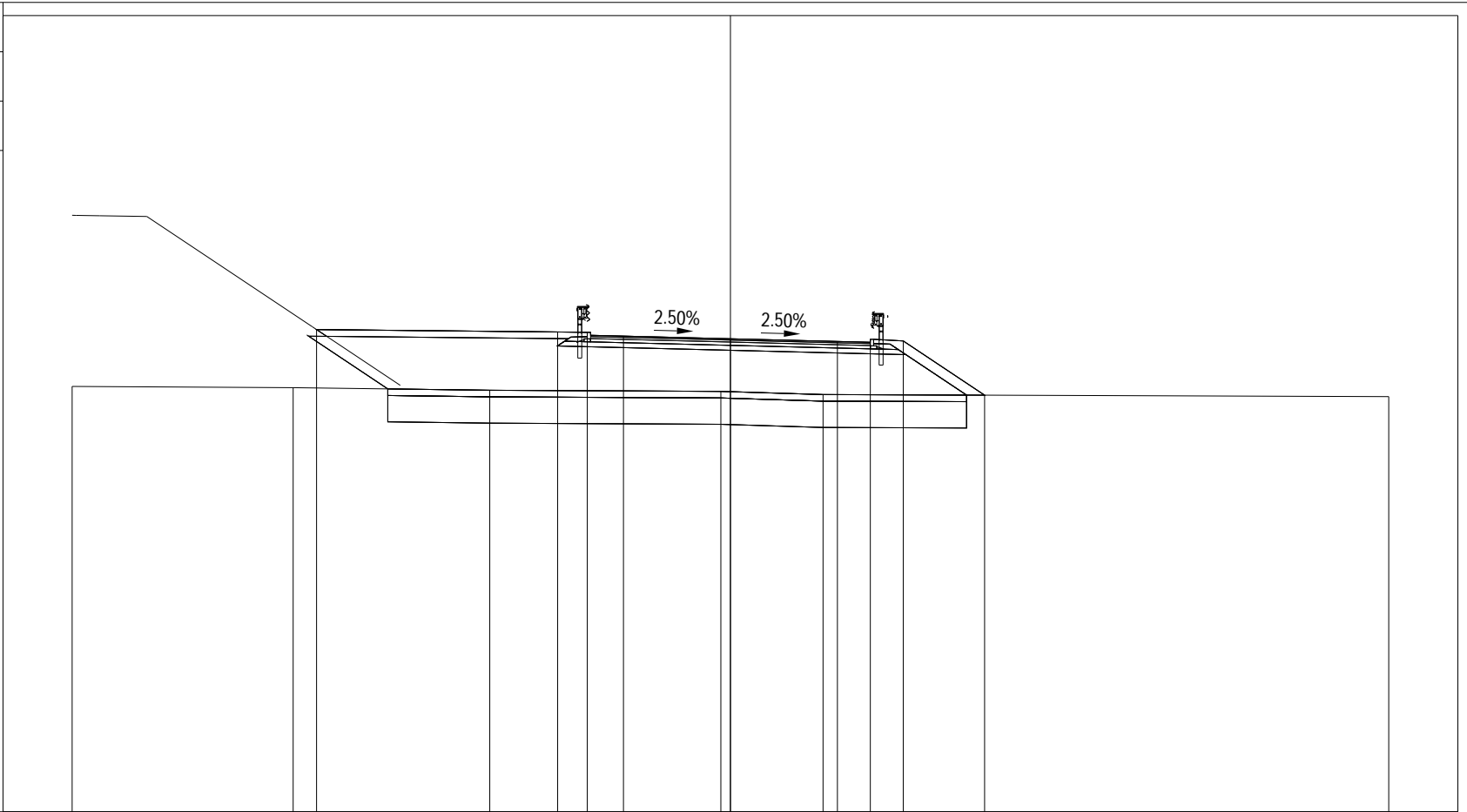
A RILEVATO	m ²	17.06
AR ARIDO	m ²	13.93
AS ARIDO SCOTICO	m ²	3.48
BO BONIFICA	m ²	13.93
D BASE	m ²	0.85
G FONDAZIONE	m ²	1.55
H MIST. GRAN. COMPATTA	m ²	0.18
MA MAGRONE	m ²	0.03
SC SCOTICO	m ²	3.48
V VEGETALE	m ²	2.23
a USURA	m	8.50
c BINDER	m	8.50



PROGRESSIVE TERRENO	-20.00	-19.43	-14.54	-10.06	-3.58	3.70	5.63	7.32	17.49	20.00		
PARZIALI TERRENO	0.57	4.89	4.48	6.48	7.28	1.93	1.69	10.17	2.51			
QUOTE TERRENO	398.21	398.21	398.20	398.14	398.07	397.98	398.03	397.97	397.94	397.94		
PROGRESSIVE PROGETTO			-12.45		-5.25	-4.35	-3.25	0.00	3.25	4.25	5.25	7.03
PARZIALI PROGETTO			7.20	0.90	1.10	3.25	3.25	1.00	1.00	1.78		
QUOTE PROGETTO			399.51	399.44	399.43	399.32	399.24	399.15	399.22	399.17	397.98	

PROFILO SV_SB
 SEZIONE 40
 PROGRESSIVA 558.38

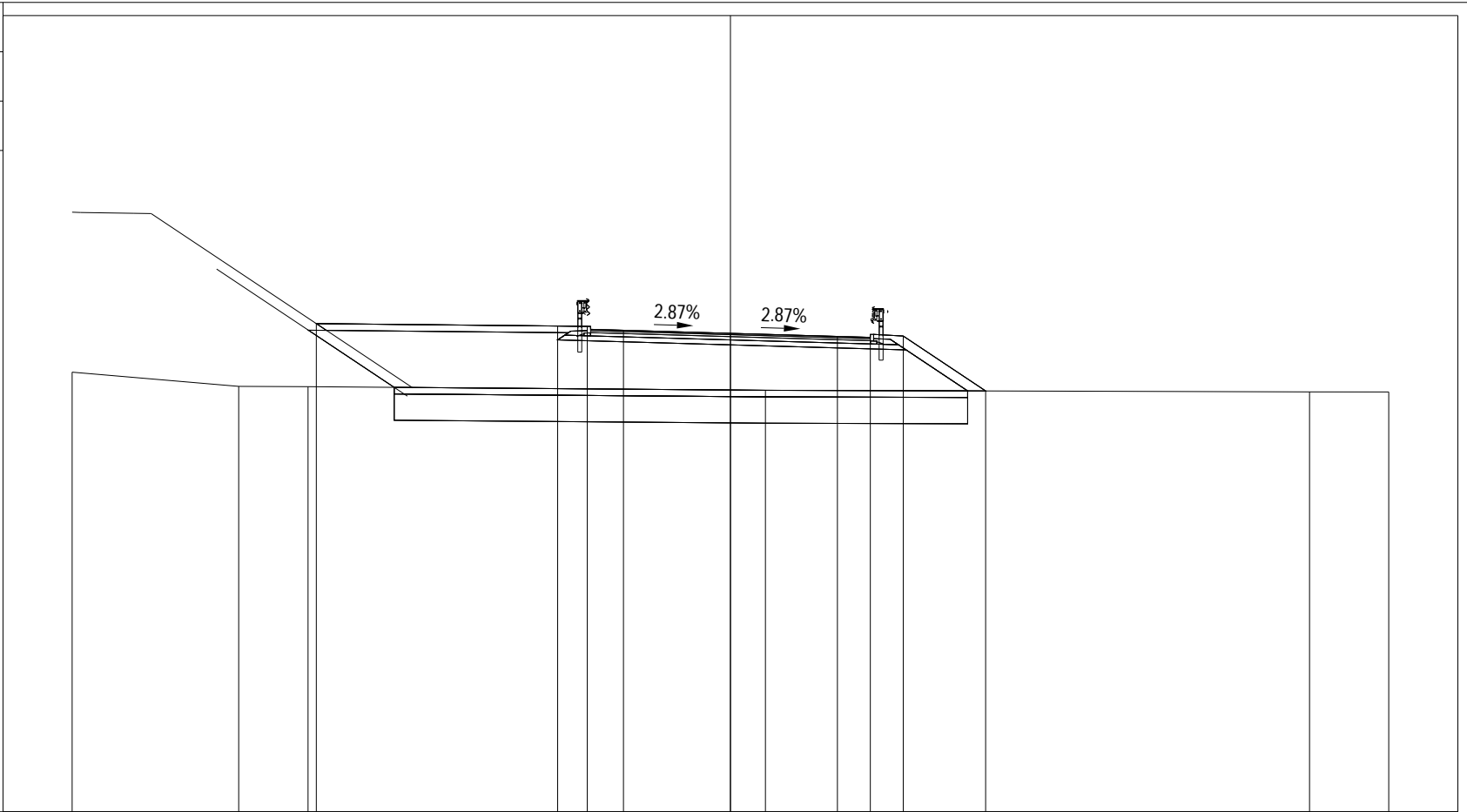
- A RILEVATO m² 24.83
- AR ARIDO m² 14.07
- AS ARIDO SCOTICO m² 3.51
- BO BONIFICA m² 14.07
- D BASE m² 0.85
- G FONDAZIONE m² 1.55
- H MIST. GRAN. COMPATTA m² 0.16
- MA MAGRONE m² 0.03
- SC SCOTICO m² 3.51
- V VEGETALE m² 2.56
- a USURA m 8.50
- c BINDER m 8.50



PROGRESSIVE TERRENO	-20.00	-13.29	-7.31	-0.29	2.81	20.00				
PARZIALI TERRENO	6.71	5.98	7.02	3.10	17.19					
QUOTE TERRENO	397.93	397.89	397.81	397.78	397.68	397.62				
PROGRESSIVE PROGETTO		-12.57	-5.25	-4.35	-3.25	0.00	3.25	4.25	5.25	7.72
PARZIALI PROGETTO		7.32	0.90	1.10	3.25	3.25	1.00	1.00	2.47	
QUOTE PROGETTO		399.66	399.58	399.57	399.46	399.38	399.30	399.36	399.31	397.66

PROFILO	SV_SB
SEZIONE	41
PROGRESSIVA	580.00

A RILEVATO	m ²	26.39
AR ARIDO	m ²	13.95
AS ARIDO SCOTICO	m ²	3.48
BO BONIFICA	m ²	13.95
D BASE	m ²	0.86
G FONDAZIONE	m ²	1.56
H MIST. GRAN. COMPATTA	m ²	0.17
MA MAGRONE	m ²	0.04
SC SCOTICO	m ²	3.48
V VEGETALE	m ²	2.54
a USURA	m	8.50
c BINDER	m	8.50

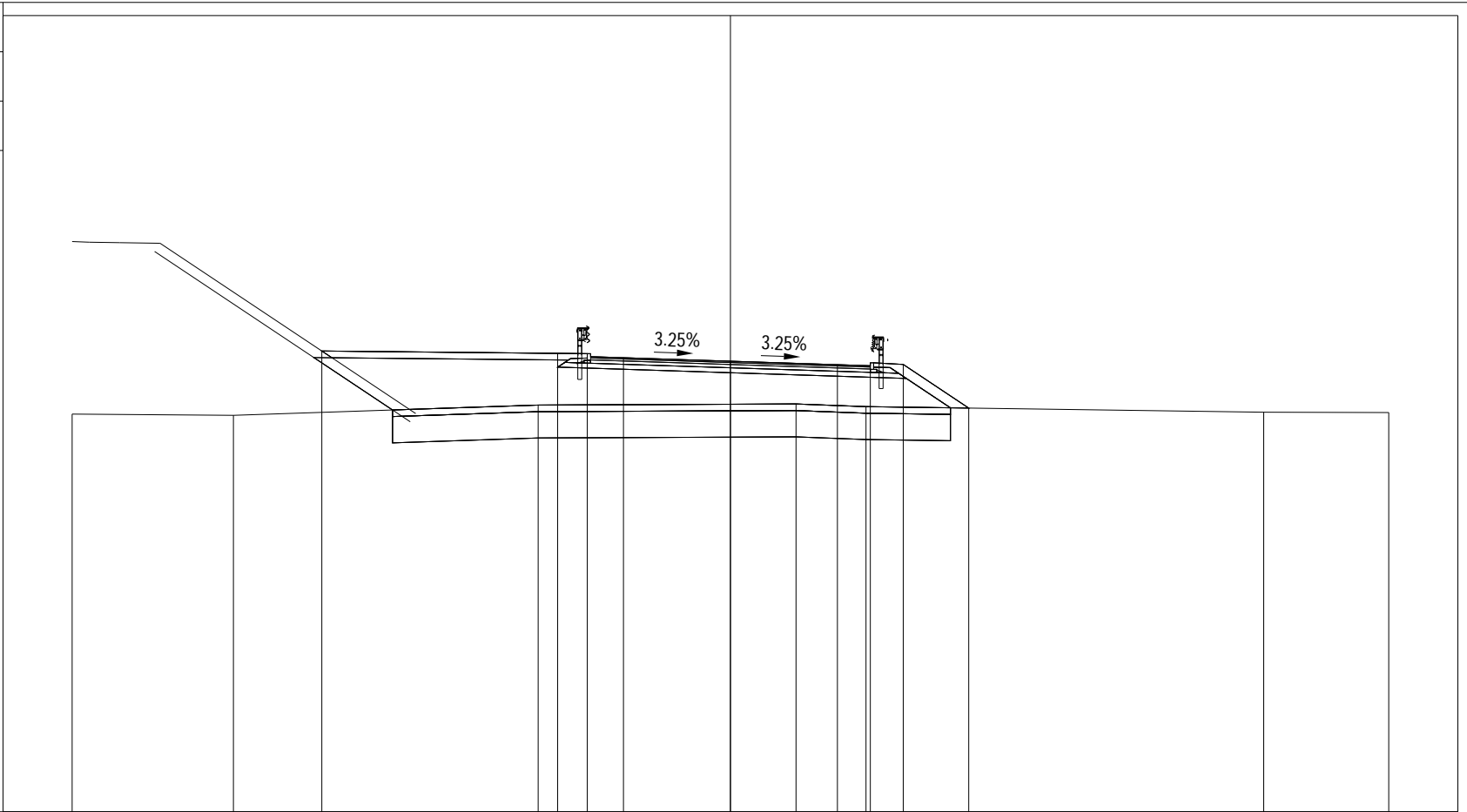


385
 200 200

PROGRESSIVE TERRENO	-20.00	-14.94	-12.83		1.06			17.59	20.00			
PARZIALI TERRENO	5.06	2.11		13.89			16.53		2.41			
QUOTE TERRENO	398.36	397.93	397.92		397.81			397.76	397.76			
PROGRESSIVE PROGETTO			-12.58		-5.25	-4.35	-3.25	0.00	3.25	4.25	5.25	7.75
PARZIALI PROGETTO				7.33	0.90	1.10	3.25	3.25	1.00	1.00	2.50	
QUOTE PROGETTO			399.84		399.76	399.75	399.63	399.54	399.45	399.51	399.46	397.79

PROFILO	SV_SB
SEZIONE	42
PROGRESSIVA	600.00

A RILEVATO	m ²	20.19
AR ARIDO	m ²	13.55
AS ARIDO SCOTICO	m ²	3.40
BO BONIFICA	m ²	13.55
D BASE	m ²	0.84
G FONDAZIONE	m ²	1.55
H MIST. GRAN. COMPATTA	m ²	0.16
MA MAGRONE	m ²	0.03
SC SCOTICO	m ²	3.40
V VEGETALE	m ²	2.33
a USURA	m	8.50
c BINDER	m	8.50

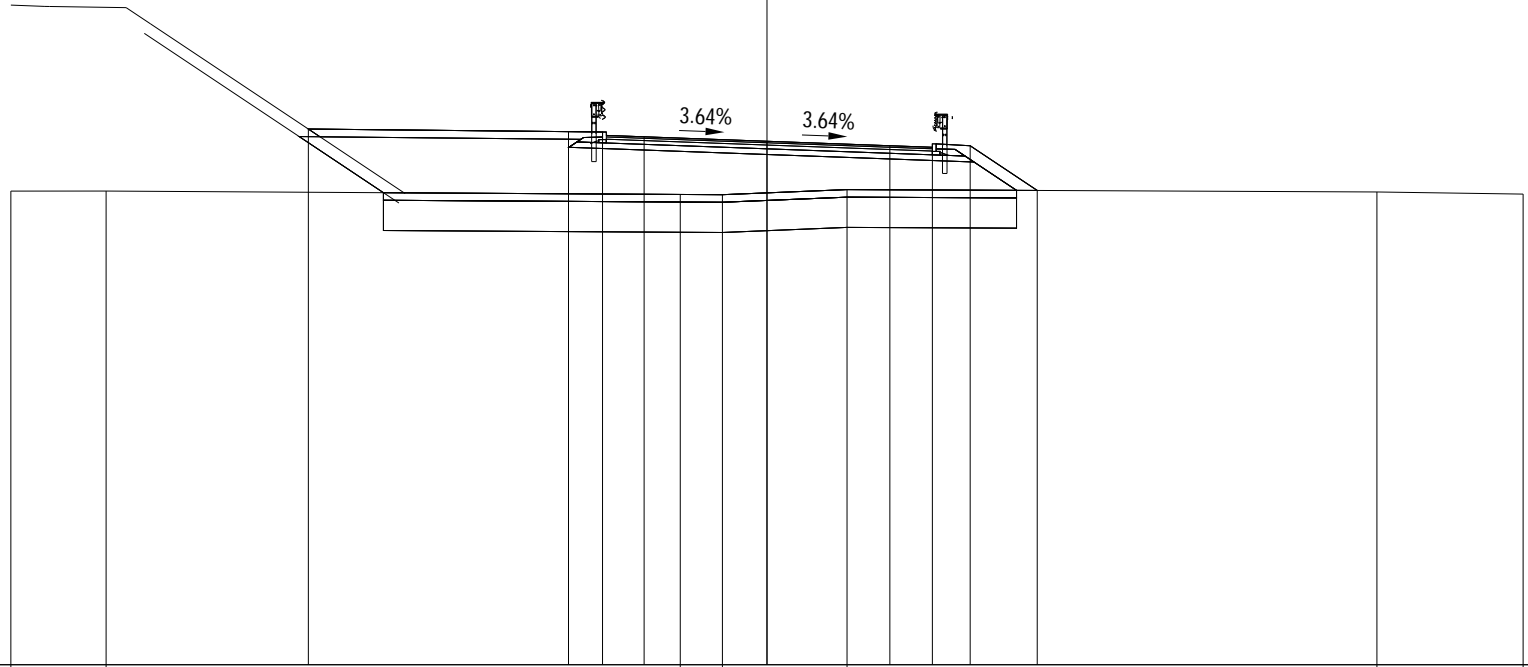


386
200 200

PROGRESSIVE TERRENO	-20.00	-15.10	-5.84	1.99	4.12	16.20	20.00			
PARZIALI TERRENO	4.90	9.26	7.83	2.13	12.08	3.80				
QUOTE TERRENO	398.09	398.05	398.36	398.39	398.31	398.14	398.13			
PROGRESSIVE PROGETTO		-12.41	-5.25	-4.35	-3.25	0.00	3.25	4.25	5.25	7.24
PARZIALI PROGETTO		7.16	0.90	1.10	3.25	3.25	1.00	1.00	1.99	
QUOTE PROGETTO		400.00	399.93	399.92	399.80	399.69	399.59	399.65	399.60	398.27

PROFILO SV_SB
 SEZIONE 43
 PROGRESSIVA 620.00

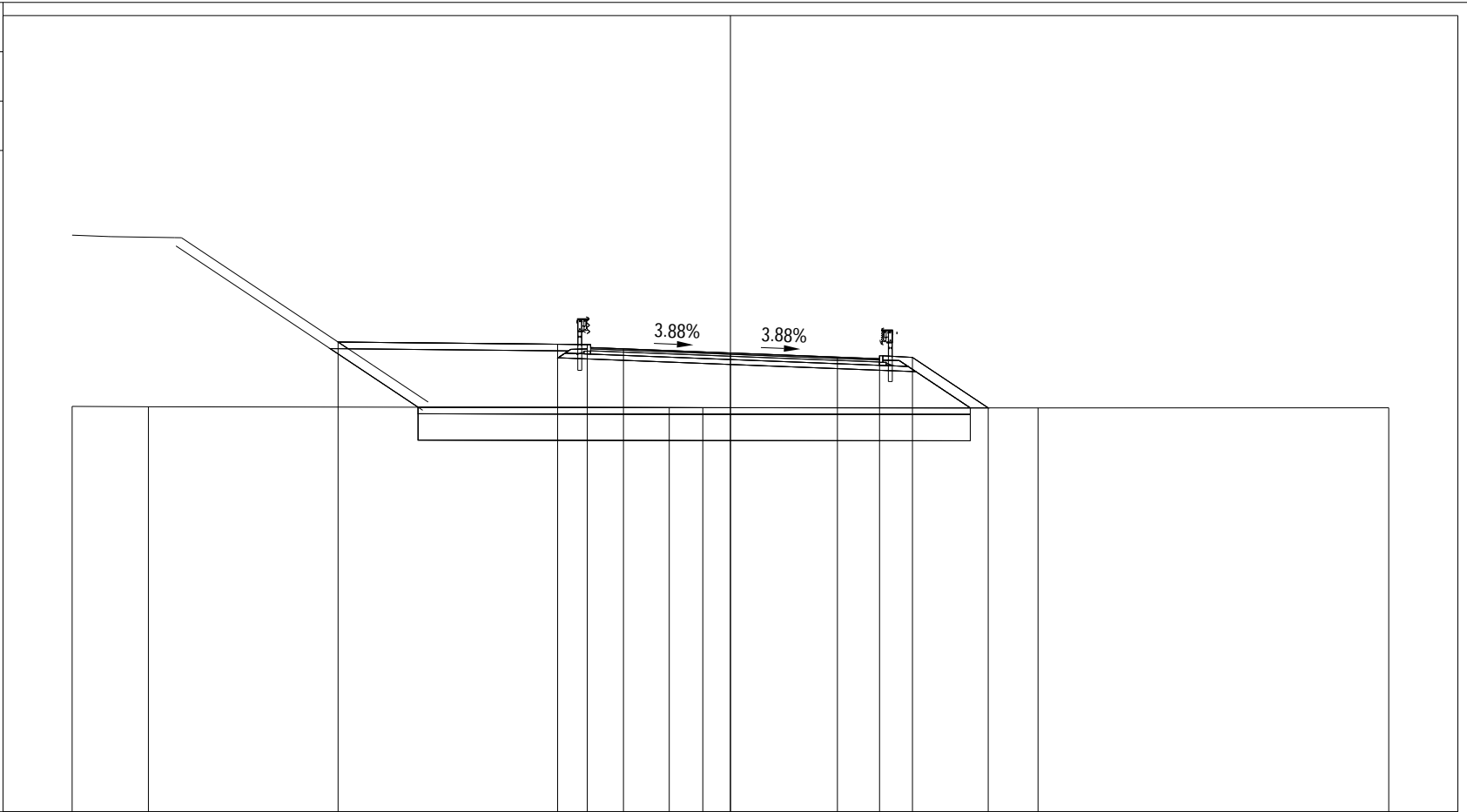
A RILEVATO m² 19.88
 AR ARIDO m² 13.39
 AS ARIDO SCOTICO m² 3.35
 BO BONIFICA m² 13.39
 D BASE m² 0.87
 G FONDAZIONE m² 1.57
 H MIST. GRAN. COMPATTA m² 0.17
 MA MAGRONE m² 0.04
 SC SCOTICO m² 3.35
 V VEGETALE m² 2.18
 a USURA m 8.62
 c BINDER m 8.62



PROGRESSIVE TERRENO	-20.00	-17.48				-2.29	-1.18		2.12			16.13	20.00			
PARZIALI TERRENO		2.52			15.19		1.11		3.30			14.01	3.87			
QUOTE TERRENO	398.53	398.53				398.44	398.43		398.57			398.51	398.45			
PROGRESSIVE PROGETTO				-12.13			-5.25	-4.35	-3.25	0.00		3.25	4.37	5.37	7.15	
PARZIALI PROGETTO					6.88		0.90	1.10		3.25		3.25	1.12	1.00	1.78	
QUOTE PROGETTO				400.17			400.10	400.09	399.97		399.85		399.73	399.78	399.73	398.55

PROFILO	SV_SB
SEZIONE	44
PROGRESSIVA	632.84

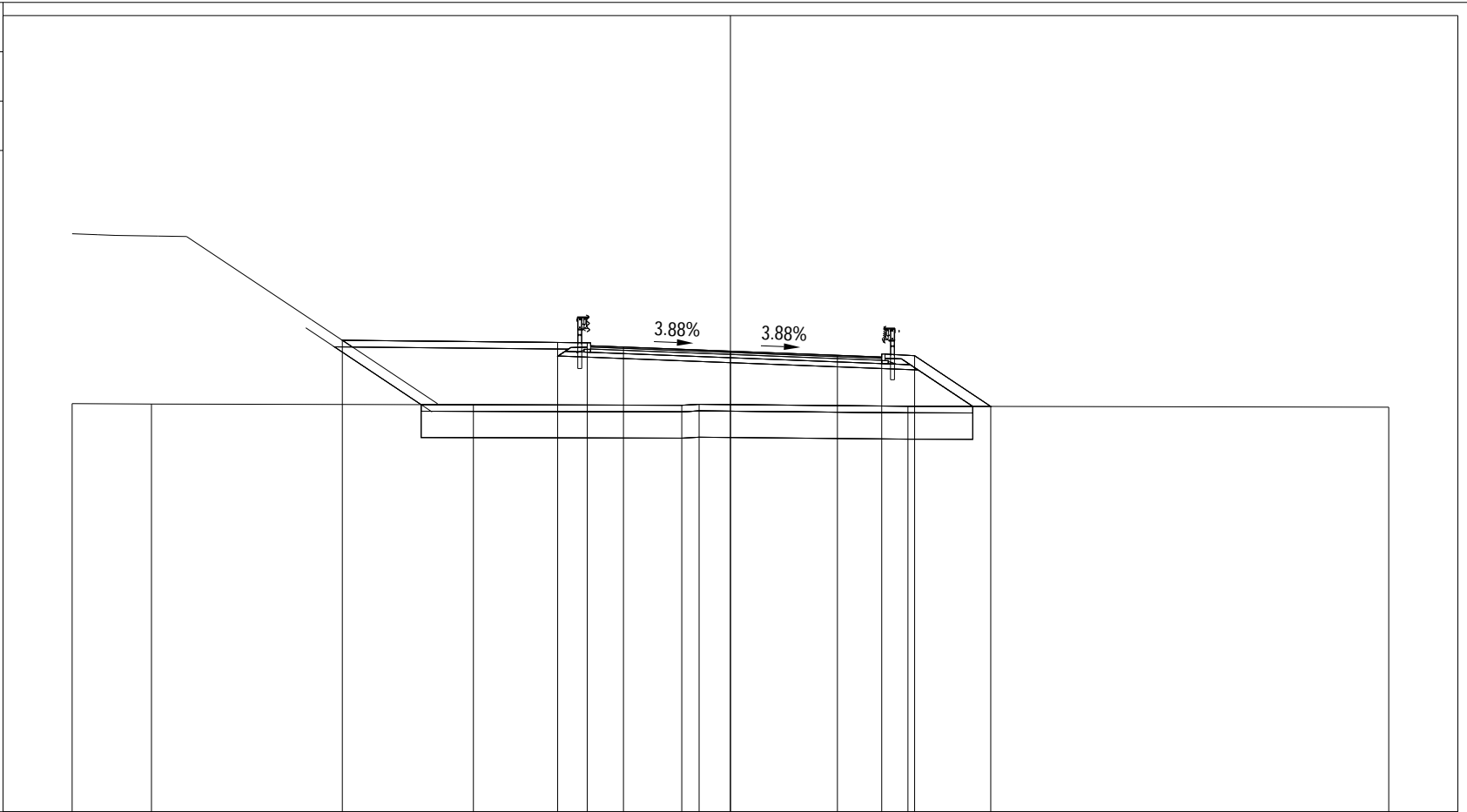
A RILEVATO	m ²	24.90
AR ARIDO	m ²	13.42
AS ARIDO SCOTICO	m ²	3.36
BO BONIFICA	m ²	13.42
D BASE	m ²	0.87
G FONDAZIONE	m ²	1.60
H MIST. GRAN. COMPATTA	m ²	0.16
MA MAGRONE	m ²	0.04
SC SCOTICO	m ²	3.36
V VEGETALE	m ²	2.34
a USURA	m	8.78
c BINDER	m	8.78



PROGRESSIVE TERRENO	-20.00	-17.68			-1.86	-0.84			9.34		20.00	
PARZIALI TERRENO	2.32		15.82		1.02			10.18		10.66		
QUOTE TERRENO	398.32	398.31			398.28	398.28			398.27		398.28	
PROGRESSIVE PROGETTO			-11.92		-5.25	-4.35	-3.25	0.00	3.25	4.53	5.53	7.83
PARZIALI PROGETTO			6.67		0.90	1.10		3.25	3.25	1.28	1.00	2.30
QUOTE PROGETTO			400.28		400.21	400.20	400.07	399.95	399.82	399.86	399.81	398.28

PROFILO	SV_SB
SEZIONE	45
PROGRESSIVA	640.00

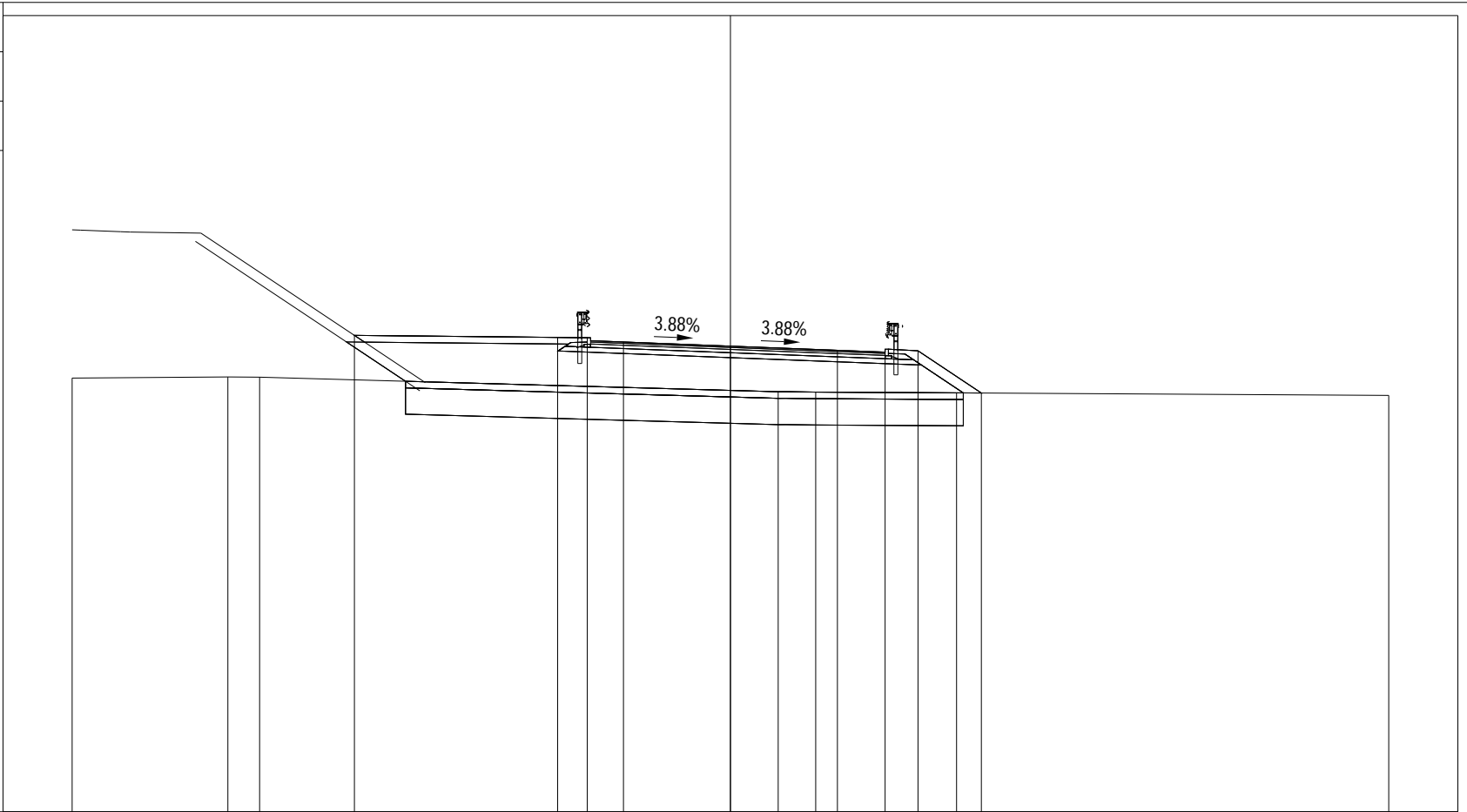
A RILEVATO	m ²	24.38
AR ARIDO	m ²	13.40
AS ARIDO SCOTICO	m ²	3.36
BO BONIFICA	m ²	13.40
D BASE	m ²	0.89
G FONDAZIONE	m ²	1.60
H MIST. GRAN. COMPATTA	m ²	0.17
MA MAGRONE	m ²	0.04
SC SCOTICO	m ²	3.36
V VEGETALE	m ²	2.30
a USURA	m	8.85
c BINDER	m	8.85



PROGRESSIVE TERRENO	-20.00	-17.59		-7.81	-1.48	-0.95		5.39		20.00		
PARZIALI TERRENO		2.41	9.78		6.33	0.53		6.34	14.61			
QUOTE TERRENO	398.41	398.39		398.37	398.36	398.38		398.33		398.30		
PROGRESSIVE PROGETTO			-11.79		-5.25	-4.35	-3.25	0.00	3.25	4.60	5.60	7.91
PARZIALI PROGETTO				6.54	0.90	1.10	3.25	3.25	1.35	1.00	2.31	
QUOTE PROGETTO			400.33		400.26	400.25	400.13	400.00	399.87	399.91	399.86	398.32

PROFILO SV_SB
 SEZIONE 46
 PROGRESSIVA 660.00

- A RILEVATO m² 18.00
- AR ARIDO m² 13.54
- AS ARIDO SCOTICO m² 3.40
- BO BONIFICA m² 13.54
- D BASE m² 0.89
- G FONDAZIONE m² 1.62
- H MIST. GRAN. COMPATTA m² 0.15
- MA MAGRONE m² 0.03
- SC SCOTICO m² 3.40
- V VEGETALE m² 2.16
- a USURA m 8.95
- c BINDER m 8.95

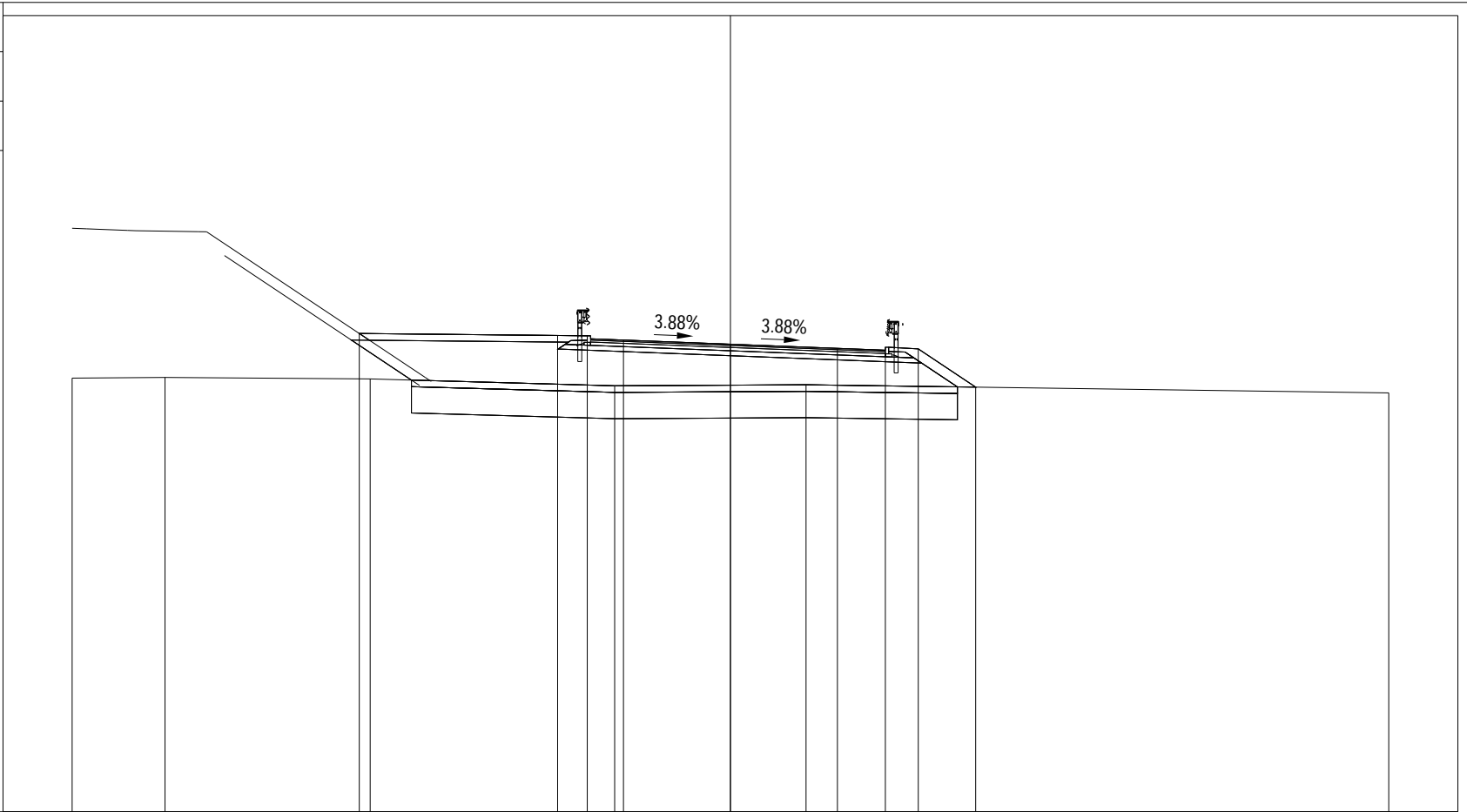


386
 200 200

PROGRESSIVE TERRENO	-20.00	-15.27	-14.30			1.45	2.59		6.87		20.00		
PARZIALI TERRENO		4.73	0.97		15.75		1.14	4.28		13.13			
QUOTE TERRENO	399.18	399.22	399.21			398.77	398.76		398.73		398.65		
PROGRESSIVE PROGETTO				-11.42		-5.25	-4.35	-3.25	0.00	3.25	4.70	5.70	7.62
PARZIALI PROGETTO				6.17	0.90	1.10	3.25		3.25	1.45	1.00	1.92	
QUOTE PROGETTO				400.48	400.42	400.41	400.28		400.15	400.03	400.06	400.01	398.73

PROFILO	SV_SB
SEZIONE	47
PROGRESSIVA	667.85

A RILEVATO	m ²	16.84
AR ARIDO	m ²	13.26
AS ARIDO SCOTICO	m ²	3.33
BO BONIFICA	m ²	13.26
D BASE	m ²	0.90
G FONDAZIONE	m ²	1.61
H MIST. GRAN. COMPATTA	m ²	0.17
MA MAGRONE	m ²	0.02
SC SCOTICO	m ²	3.33
V VEGETALE	m ²	2.08
a USURA	m	8.96
c BINDER	m	8.96



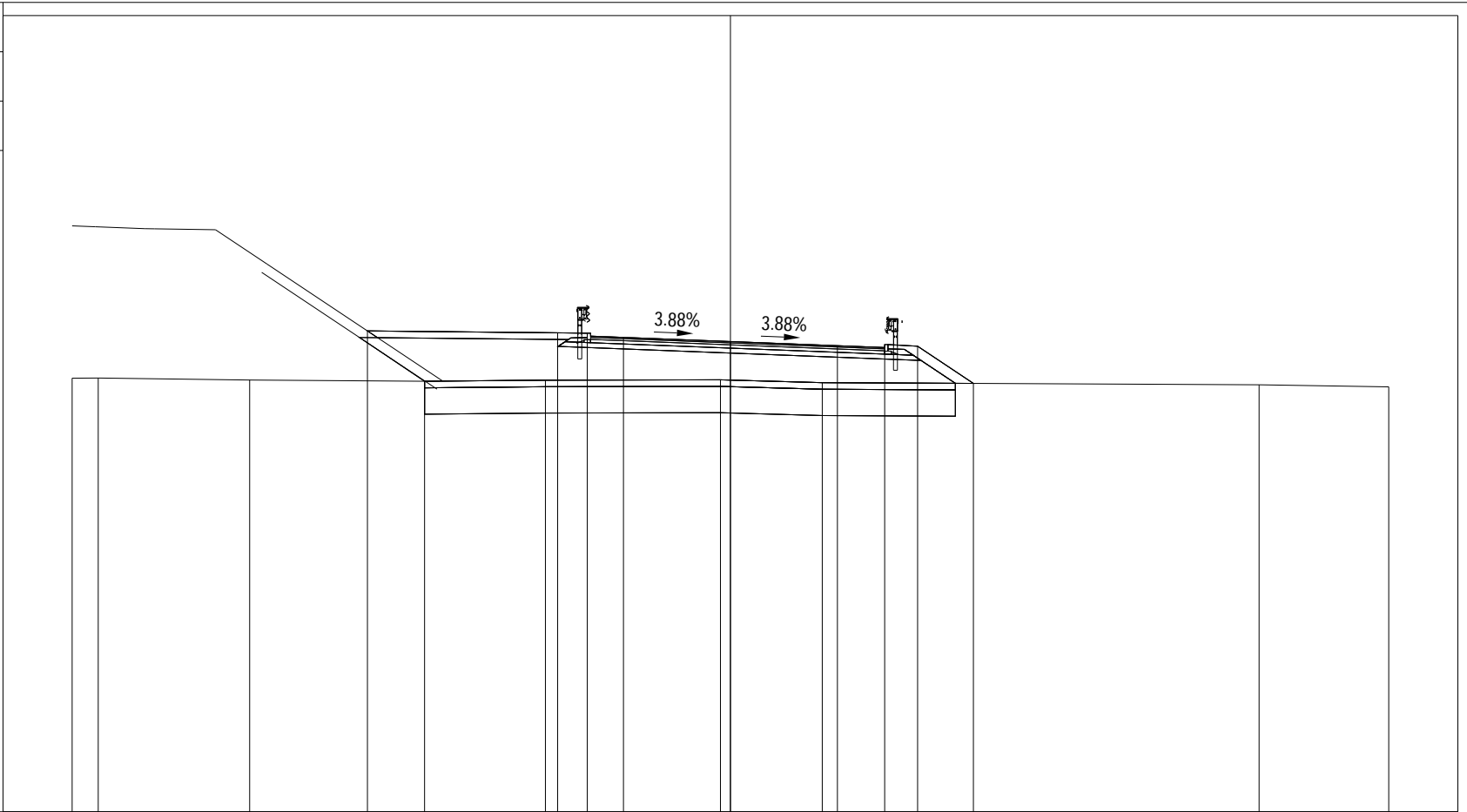
386

200
200

PROGRESSIVE TERRENO	-20.00	-17.18	-10.95	-3.52	2.30	20.00					
PARZIALI TERRENO	2.82	6.23	7.43	5.82	17.70						
QUOTE TERRENO	399.18	399.20	399.16	398.95	398.98	398.73					
PROGRESSIVE PROGETTO			-11.28	-5.25	-4.35	-3.25	0.00	3.25	4.71	5.71	7.45
PARZIALI PROGETTO			6.03	0.90	1.10	3.25	3.25	1.46	1.00	1.74	
QUOTE PROGETTO			400.54	400.48	400.47	400.34	400.21	400.09	400.12	400.07	398.91

PROFILO SV_SB
 SEZIONE 48
 PROGRESSIVA 680.00

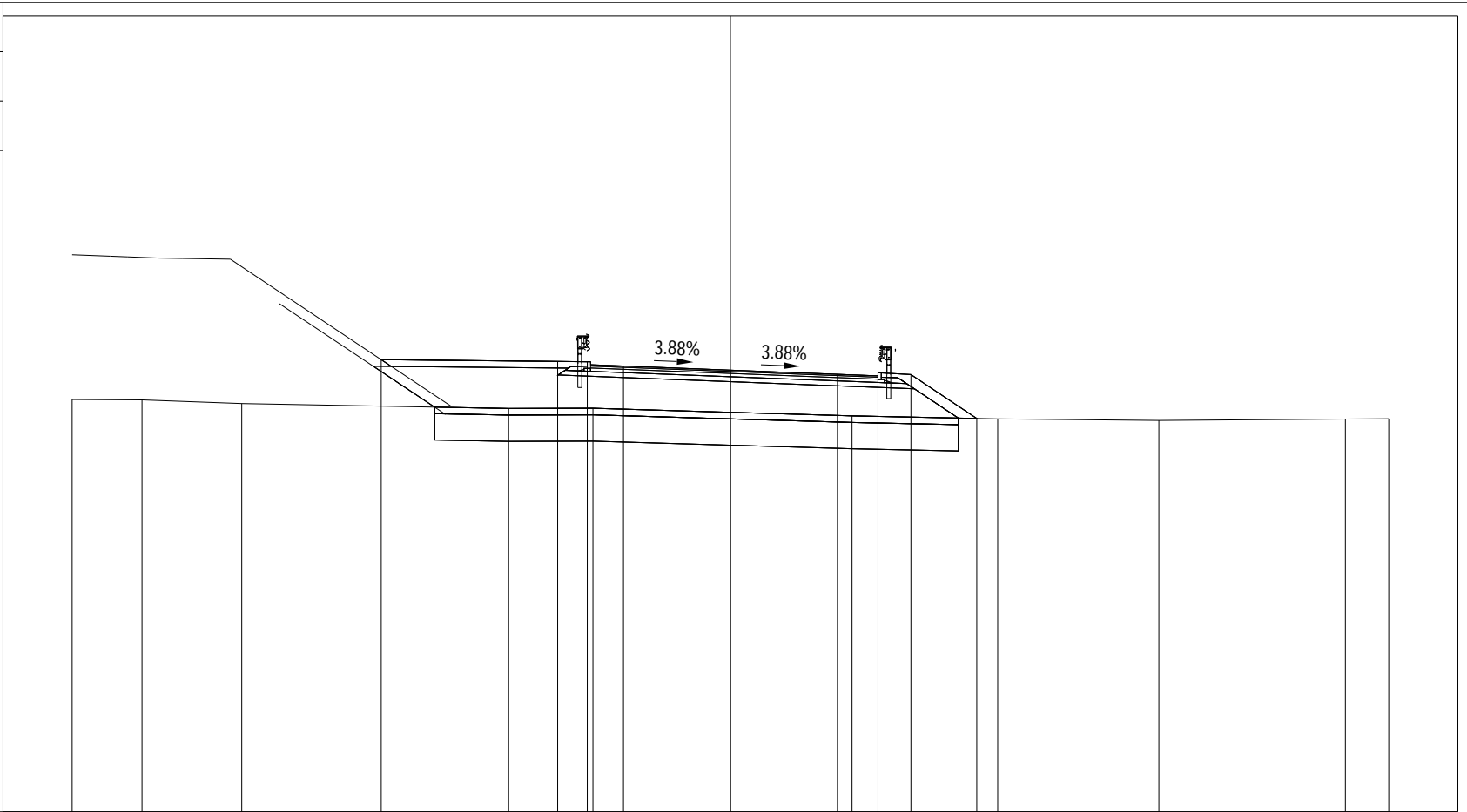
- A RILEVATO m² 16.12
- AR ARIDO m² 12.88
- AS ARIDO SCOTICO m² 3.24
- BO BONIFICA m² 12.88
- D BASE m² 0.90
- G FONDAZIONE m² 1.61
- H MIST. GRAN. COMPATTA m² 0.15
- MA MAGRONE m² 0.04
- SC SCOTICO m² 3.24
- V VEGETALE m² 1.98
- a USURA m 8.94
- c BINDER m 8.94



PROGRESSIVE TERRENO	-20.00	-19.21	-14.61	-9.29	-5.62	-0.30	2.79	16.06	20.00			
PARZIALI TERRENO	0.79	4.60	5.32	3.67	5.32	3.09	13.27	3.94				
QUOTE TERRENO	399.18	399.18	399.12	399.08	399.12	399.13	399.04	398.98	398.91			
PROGRESSIVE PROGETTO			-11.03		-5.25	-4.35	-3.25	0.00	3.25	4.69	5.69	7.38
PARZIALI PROGETTO			5.78	0.90	1.10	3.25	3.25	1.44	1.00	1.69		
QUOTE PROGETTO			400.61	400.56	400.55	400.42	400.29	400.17	400.20	400.15	399.02	

PROFILO	SV_SB
SEZIONE	49
PROGRESSIVA	700.00

A RILEVATO	m ²	16.46
AR ARIDO	m ²	12.72
AS ARIDO SCOTICO	m ²	3.19
BO BONIFICA	m ²	12.72
D BASE	m ²	0.87
G FONDAZIONE	m ²	1.58
H MIST. GRAN. COMPATTA	m ²	0.17
MA MAGRONE	m ²	0.04
SC SCOTICO	m ²	3.19
V VEGETALE	m ²	1.97
a USURA	m	8.73
c BINDER	m	8.73



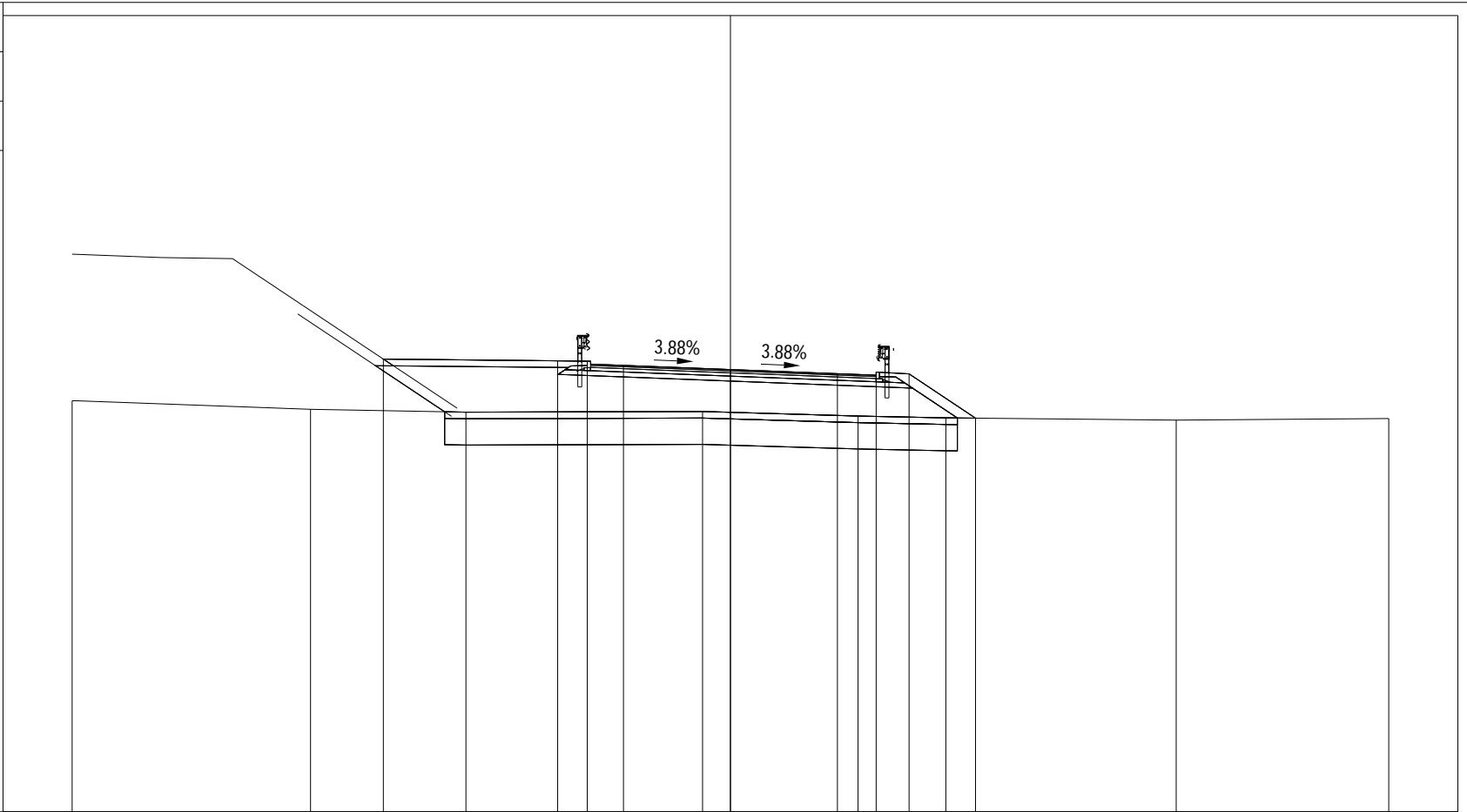
387

200
200

PROGRESSIVE TERRENO	-20.00	-17.88	-14.85		-6.74	-4.18		3.69	8.12	13.02		18.68	20.00			
PARZIALI TERRENO		2.12	3.03		8.11	2.56		7.87		4.43		4.90	5.66	1.32		
QUOTE TERRENO	399.53	399.52	399.41		399.26	399.26		399.03	398.94	398.89		398.94	398.94			
PROGRESSIVE PROGETTO					-10.61			-5.25	-4.35	-3.25		0.00	3.25	4.48	5.48	7.48
PARZIALI PROGETTO					5.36			0.90	1.10	3.25		3.25	1.23	1.00	2.00	
QUOTE PROGETTO					400.74			400.69	400.68	400.55		400.42	400.30	400.34	400.29	398.95

PROFILO SV_SB
 SEZIONE 50
 PROGRESSIVA 702.86

- A RILEVATO m² 17.28
- AR ARIDO m² 12.46
- AS ARIDO SCOTICO m² 3.11
- BO BONIFICA m² 12.46
- D BASE m² 0.87
- G FONDAZIONE m² 1.58
- H MIST. GRAN. COMPATTA m² 0.16
- MA MAGRONE m² 0.04
- SC SCOTICO m² 3.11
- V VEGETALE m² 2.00
- a USURA m 8.68
- c BINDER m 8.68



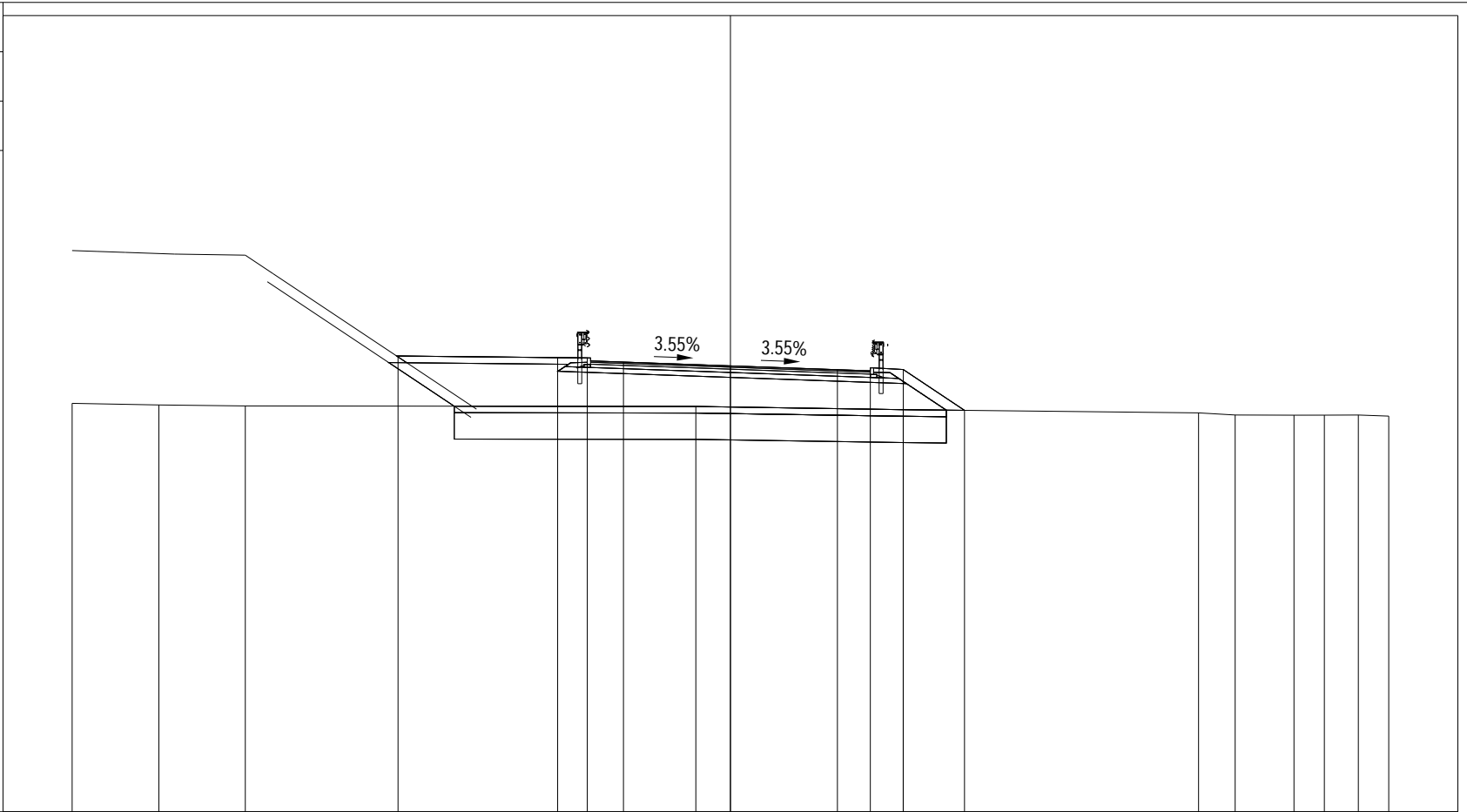
387

200
200

PROGRESSIVE TERRENO	-20.00	-12.76	-8.04	-0.85	3.88	6.54	13.54	20.00		
PARZIALI TERRENO	7.24	4.72	7.19	4.73	2.66	7.00	6.46			
QUOTE TERRENO	399.49	399.23	399.15	399.17	399.03	398.97	398.90	398.95		
PROGRESSIVE PROGETTO		-10.54	-5.25	-4.35	-3.25	0.00	3.25	4.43	5.43	7.45
PARZIALI PROGETTO		5.29	0.90	1.10	3.25	3.25	1.18	1.00	2.02	
QUOTE PROGETTO		400.76	400.71	400.70	400.57	400.44	400.31	400.36	400.31	398.96

PROFILO	SV_SB
SEZIONE	51
PROGRESSIVA	720.00

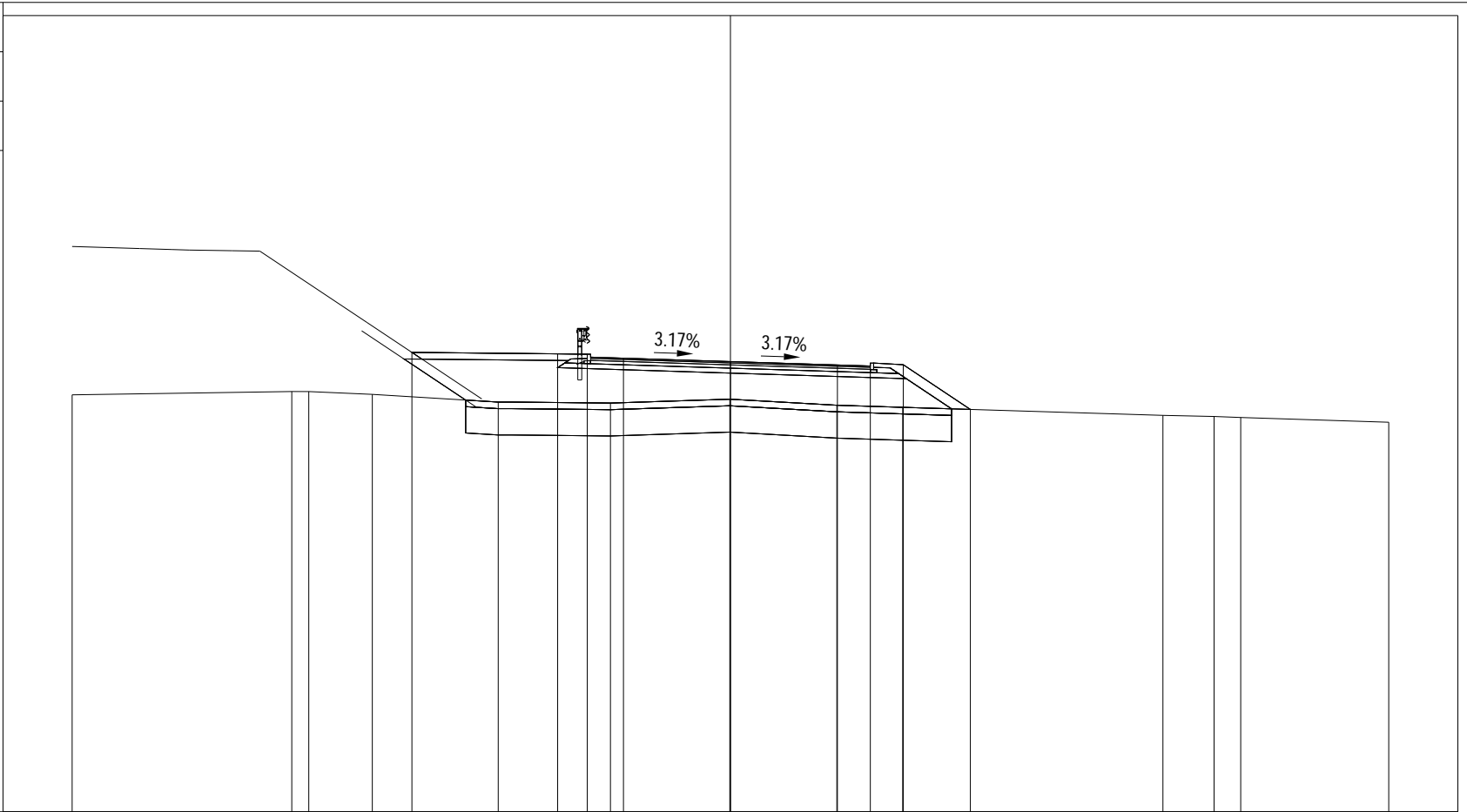
A RILEVATO	m ²	15.48
AR ARIDO	m ²	11.96
AS ARIDO SCOTICO	m ²	2.99
BO BONIFICA	m ²	11.96
D BASE	m ²	0.84
G FONDAZIONE	m ²	1.56
H MIST. GRAN. COMPATTA	m ²	0.18
MA MAGRONE	m ²	0.04
SC SCOTICO	m ²	2.99
V VEGETALE	m ²	1.81
a USURA	m	8.50
c BINDER	m	8.50



PROGRESSIVE TERRENO	-20.00	-17.36	-14.74		-1.05		5.25		14.22	15.33	17.12	18.04	19.08	20.00
PARZIALI TERRENO		2.64	2.62		13.69		6.30		8.97	1.11	1.79	0.92	1.04	0.92
QUOTE TERRENO	399.41	399.36	399.33		399.32		399.22		399.12	399.06	399.05	399.05	399.06	399.03
PROGRESSIVE PROGETTO				-10.10		-5.25	-4.35	-3.25	0.00		3.25	4.25	5.25	7.11
PARZIALI PROGETTO				4.85		0.90	1.10	3.25		3.25	1.00	1.00	1.86	
QUOTE PROGETTO				400.85		400.80	400.79	400.67	400.55		400.44	400.49	400.44	399.20

PROFILO	SV_SB
SEZIONE	52
PROGRESSIVA	740.00

A RILEVATO	m ²	14.88
AR ARIDO	m ²	11.81
AS ARIDO SCOTICO	m ²	2.95
BO BONIFICA	m ²	11.81
D BASE	m ²	0.85
G FONDAZIONE	m ²	1.55
H MIST. GRAN. COMPATTA	m ²	0.17
MA MAGRONE	m ²	0.04
SC SCOTICO	m ²	2.95
V VEGETALE	m ²	1.81
a USURA	m	8.50
c BINDER	m	8.50

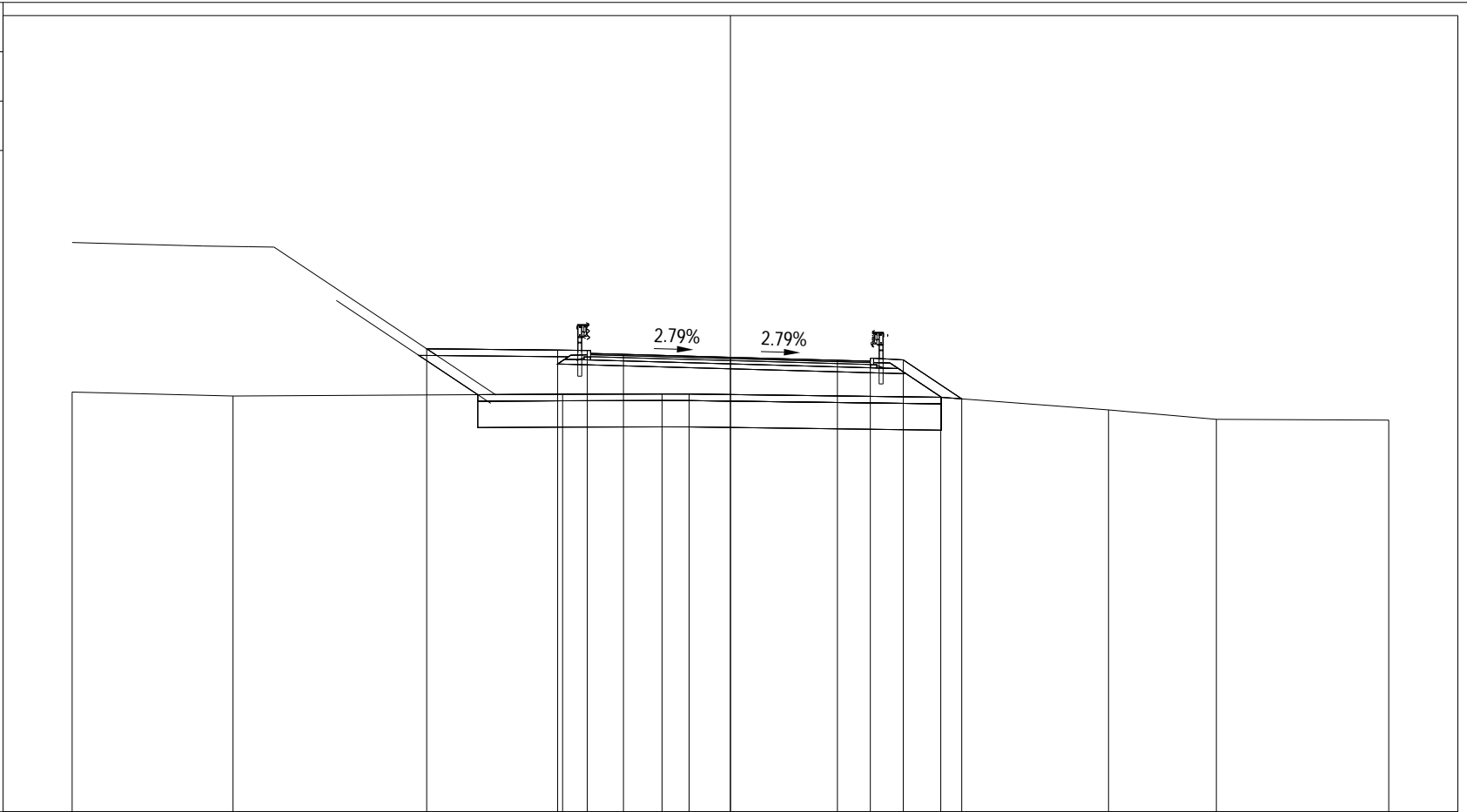


200
200

PROGRESSIVE TERRENO	-20.00	-13.33	-12.81	-10.88	-7.05	-3.65	-0.02	3.23	5.23	13.14	14.69	15.50	20.00
PARZIALI TERRENO	6.67	0.52	1.93	3.83	3.40	3.63	3.25	2.00	7.91	1.55	0.81	4.50	
QUOTE TERRENO	399.67	399.77	399.77	399.69	399.45	399.42	399.54	399.36	399.29	399.05	399.01	398.98	398.84
PROGRESSIVE PROGETTO				-9.68	-5.25	-4.35	-3.25	0.00	3.25	4.25	5.25	7.29	
PARZIALI PROGETTO				4.43	0.90	1.10	3.25	3.25	1.00	1.00	2.04		
QUOTE PROGETTO				400.96	400.92	400.91	400.79	400.68	400.58	400.64	400.59	399.23	

PROFILO	SV_SB
SEZIONE	53
PROGRESSIVA	760.00

A RILEVATO	m ²	12.61
AR ARIDO	m ²	11.27
AS ARIDO SCOTICO	m ²	2.83
BO BONIFICA	m ²	11.27
D BASE	m ²	0.84
G FONDAZIONE	m ²	1.56
H MIST. GRAN. COMPATTA	m ²	0.17
MA MAGRONE	m ²	0.03
SC SCOTICO	m ²	2.83
V VEGETALE	m ²	1.59
a USURA	m	8.50
c BINDER	m	8.50

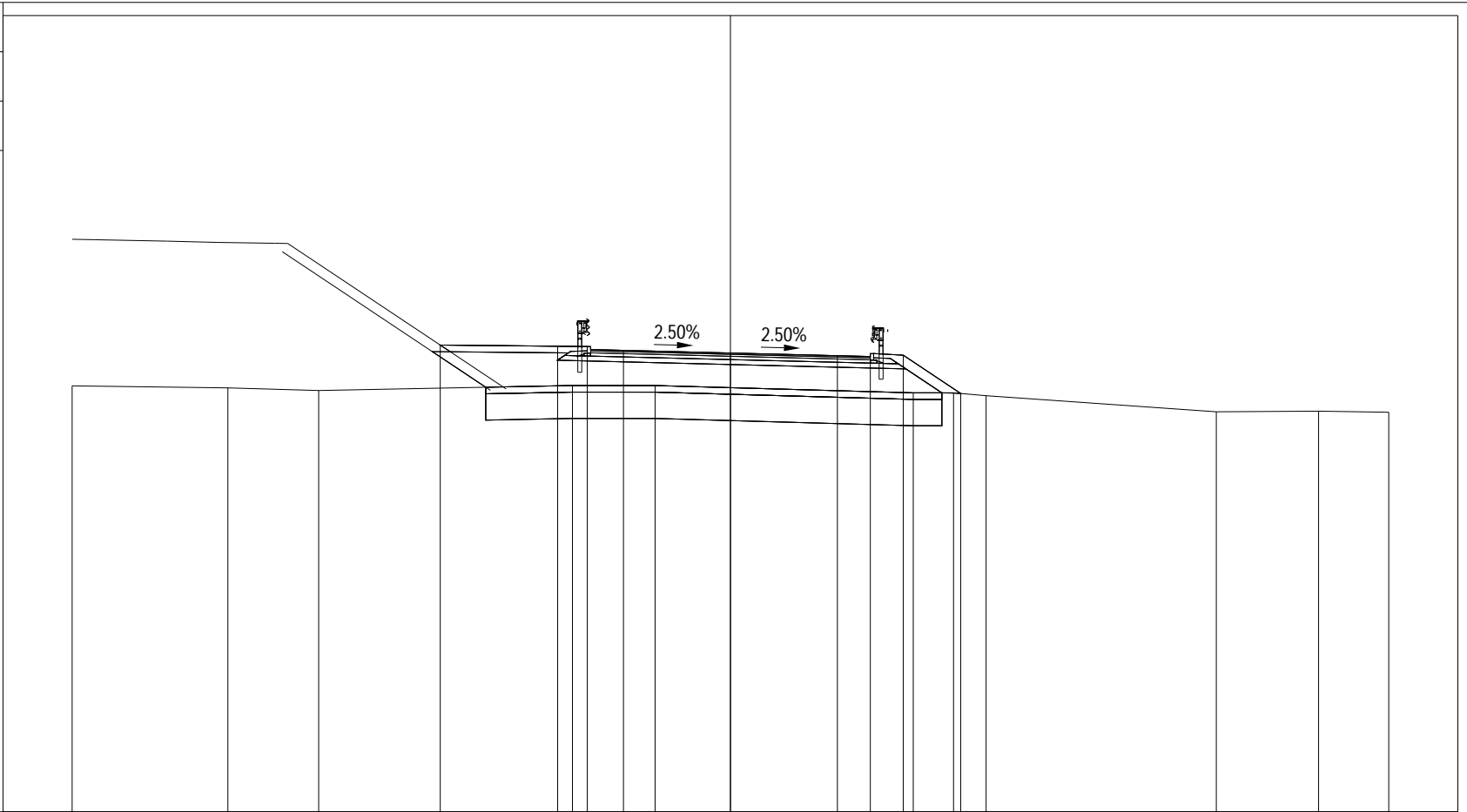


387
 200 200

PROGRESSIVE TERRENO	-20.00	-15.11		-5.10	-2.08	-1.26		6.39	11.49	14.76	20.00
PARZIALI TERRENO		4.89	10.01	3.02	0.82		7.65	5.10	3.27	5.24	
QUOTE TERRENO	399.76	399.64		399.69	399.70	399.70		399.60	399.21	398.93	398.90
PROGRESSIVE PROGETTO			-9.23	-5.25	-4.35	-3.25	0.00	3.25	4.25	5.25	7.03
PARZIALI PROGETTO			3.98	0.90	1.10	3.25	3.25	1.00	1.00	1.78	
QUOTE PROGETTO			401.07	401.03	401.02	400.90	400.81	400.72	400.78	400.73	399.55

PROFILO SV_SB
 SEZIONE 54
 PROGRESSIVA 780.00

- A RILEVATO m² 11.14
- AR ARIDO m² 11.07
- AS ARIDO SCOTICO m² 2.78
- BO BONIFICA m² 11.07
- D BASE m² 0.85
- G FONDAZIONE m² 1.56
- H MIST. GRAN. COMPATTA m² 0.17
- MA MAGRONE m² 0.04
- SC SCOTICO m² 2.78
- V VEGETALE m² 1.54
- a USURA m 8.50
- c BINDER m 8.50

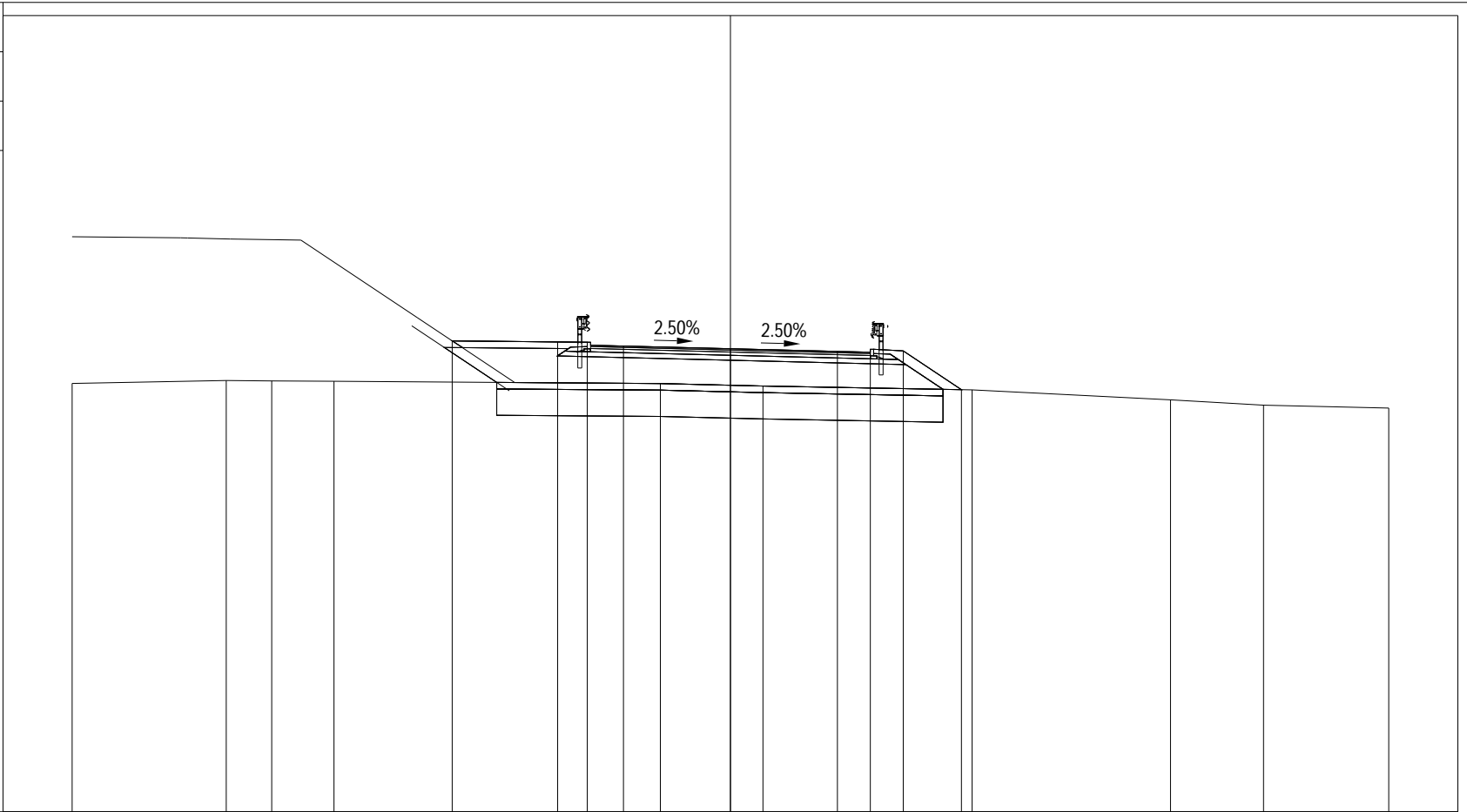


387
 200 200

PROGRESSIVE TERRENO	-20.00	-15.27	-12.51		-4.80	-2.29			5.55	6.78	7.77		14.76	17.87	20.00
PARZIALI TERRENO		4.73	2.76		7.71	2.51		7.84	1.23	0.99		6.99		3.11	2.13
QUOTE TERRENO	399.95		399.88		399.80		399.96		399.95		399.73		399.73		399.65
PROGRESSIVE PROGETTO					-8.82	-5.25	-4.35	-3.25	0.00	3.25	4.25	5.25	7.00		
PARZIALI PROGETTO					3.57	0.90	1.10	3.25		3.25	1.00	1.00	1.75		
QUOTE PROGETTO					401.19	401.15	401.14	401.02	400.94	400.86	400.93	400.88	399.71		

PROFILO	SV_SB
SEZIONE	55
PROGRESSIVA	800.00

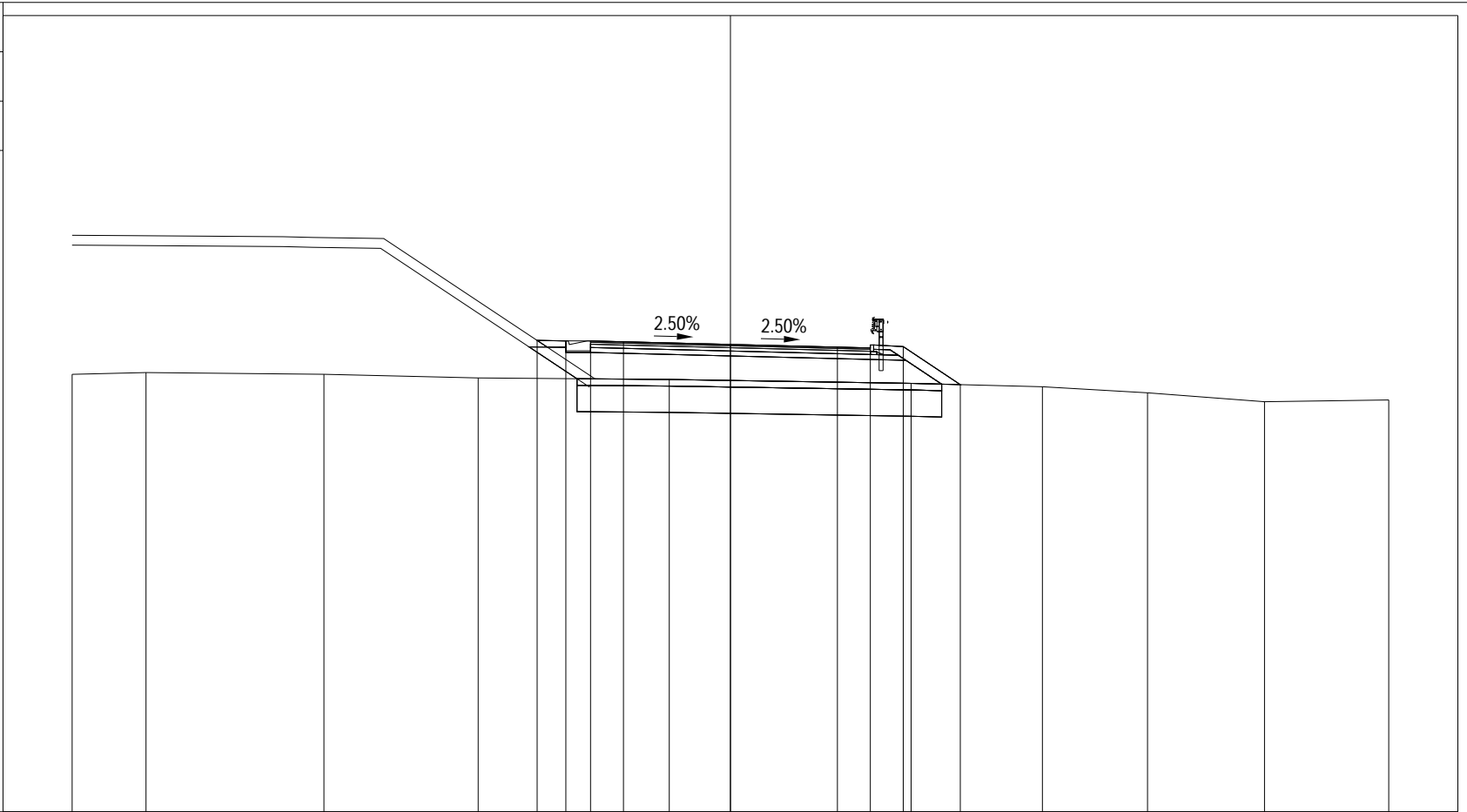
A RILEVATO	m ²	11.25
AR ARIDO	m ²	10.84
AS ARIDO SCOTICO	m ²	2.72
BO BONIFICA	m ²	10.84
D BASE	m ²	0.86
G FONDAZIONE	m ²	1.55
H MIST. GRAN. COMPATTA	m ²	0.16
MA MAGRONE	m ²	0.03
SC SCOTICO	m ²	2.72
V VEGETALE	m ²	1.44
a USURA	m	8.50
c BINDER	m	8.50



PROGRESSIVE TERRENO	-20.00	-15.32	-13.94	-12.04		-2.13	0.99		7.34		13.37	16.20	20.00			
PARZIALI TERRENO		4.68	1.38	1.90		9.91		3.12		6.35		6.03	2.83	3.80		
QUOTE TERRENO	400.02		400.11	400.09	400.08		400.02		399.94		399.82		399.52	399.36	399.27	
PROGRESSIVE PROGETTO					-8.45		-5.25	-4.35	-3.25	0.00		3.25	4.25	5.25	7.02	
PARZIALI PROGETTO					3.20		0.90	1.10		3.25		3.25	1.00	1.00	1.77	
QUOTE PROGETTO					401.31		401.28	401.27	401.16		401.07		400.99	401.06	401.01	399.83

PROFILO SV_SB
 SEZIONE 56
 PROGRESSIVA 820.00

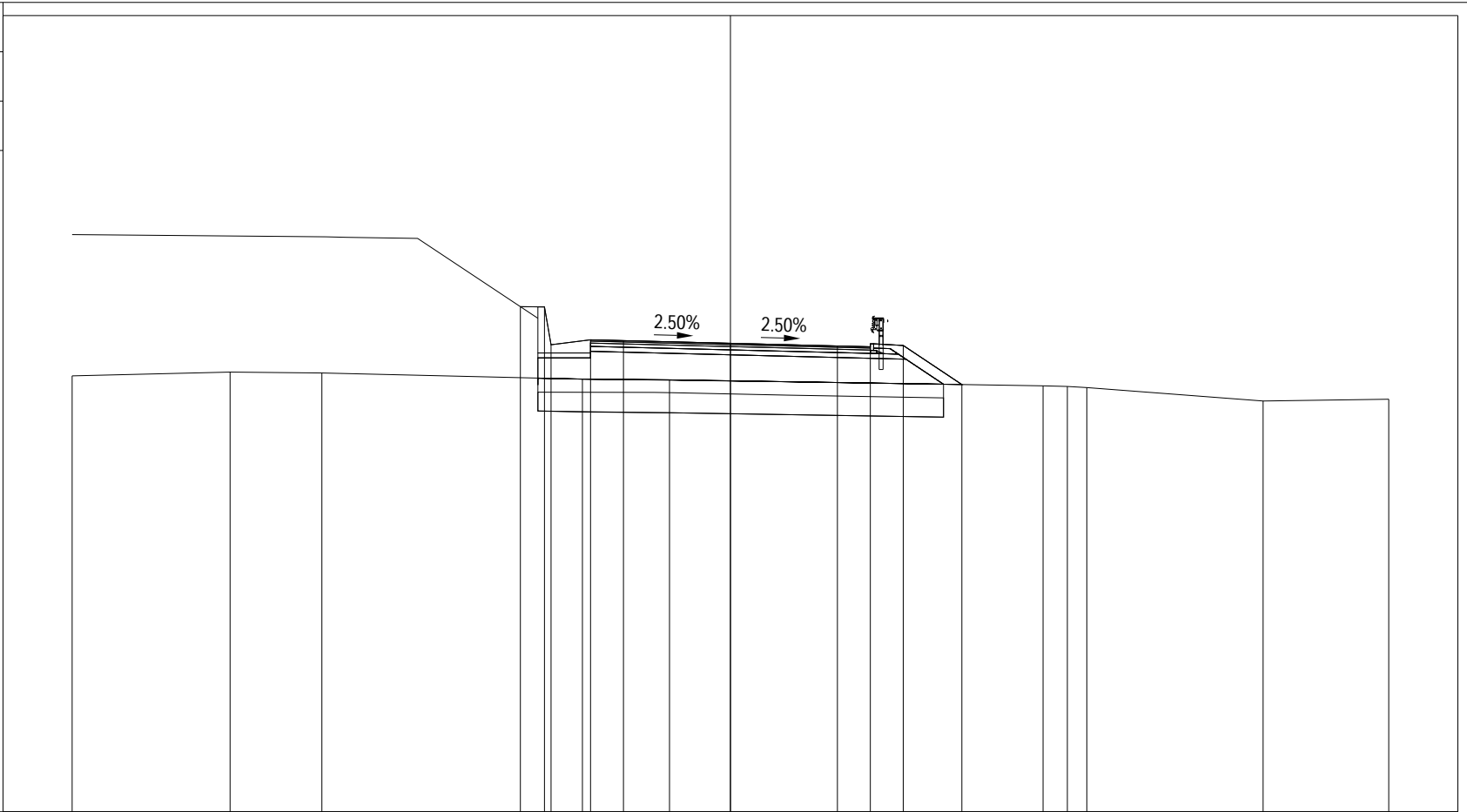
- A RILEVATO m² 8.44
- AR ARIDO m² 8.86
- AS ARIDO SCOTICO m² 2.22
- BO BONIFICA m² 8.86
- D BASE m² 0.85
- G FONDAZIONE m² 1.42
- H MIST. GRAN. COMPATTA m² 0.09
- MA MAGRONE m² 0.02
- SC SCOTICO m² 2.22
- V VEGETALE m² 0.83
- a USURA m 8.50
- c BINDER m 8.50



PROGRESSIVE TERRENO	-20.00	-17.76	-12.35	-7.66	-1.86	5.49	9.48	12.67	16.23	20.00			
PARZIALI TERRENO		2.24	5.41	4.69	5.80	7.35	3.99	3.19	3.56	3.77			
QUOTE TERRENO	400.30	400.35	400.30	400.19	400.14	400.02	399.92	399.73	399.46	399.52			
PROGRESSIVE PROGETTO					-5.87	-5.00	-4.25	-3.25	0.00	3.25	4.25	5.25	6.98
PARZIALI PROGETTO					0.87	0.75	1.00	3.25	3.25	1.00	1.00	1.73	
QUOTE PROGETTO					401.33	401.31	401.31	401.29	401.20	401.12	401.19	401.14	399.98

PROFILO SV_SB
 SEZIONE 57
 PROGRESSIVA 825.31

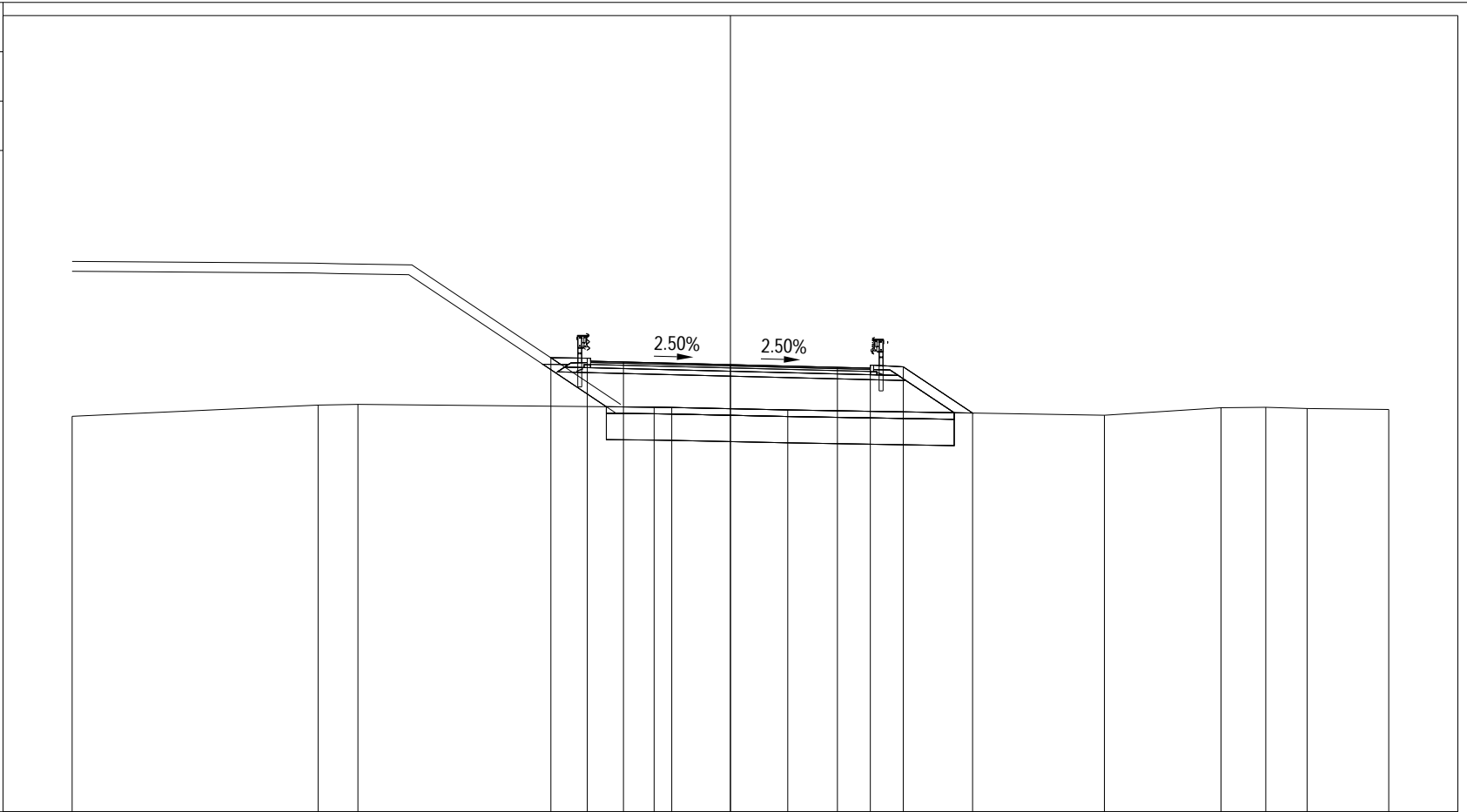
BO BONIFICA m² 7.33
 D BASE m² 0.85
 G FONDAZIONE m² 1.42
 H MIST. GRAN. COMPATTA m² 0.09
 MA MAGRONE m² 0.01
 V VEGETALE m² 0.71
 a USURA m 8.50
 c BINDER m 8.50



PROGRESSIVE TERRENO	-20.00	-15.20	-12.41	-4.50	-1.85	9.50	10.24	20.00					
PARZIALI TERRENO	4.80	2.79	7.91	2.65	11.35	0.74	0.59	5.35	3.82				
QUOTE TERRENO	400.25	400.36	400.34	400.15	400.13	399.95	399.93	399.89	399.48	399.54			
PROGRESSIVE PROGETTO				-6.38	-5.65	-5.45	-4.25	-3.25	0.00	3.25	4.25	5.25	7.03
PARZIALI PROGETTO				0.73	0.20	1.20	1.00	3.25	3.25	1.00	1.00	1.78	
QUOTE PROGETTO				402.35	402.35	401.19	401.35	401.32	401.24	401.16	401.22	401.17	399.99

PROFILO SV_SB
 SEZIONE 59
 PROGRESSIVA 860.00

- A RILEVATO m² 10.59
- AR ARIDO m² 8.46
- AS ARIDO SCOTICO m² 2.11
- BO BONIFICA m² 8.46
- D BASE m² 0.86
- G FONDAZIONE m² 1.56
- H MIST. GRAN. COMPATTA m² 0.16
- MA MAGRONE m² 0.03
- SC SCOTICO m² 2.11
- V VEGETALE m² 0.97
- a USURA m 8.50
- c BINDER m 8.50

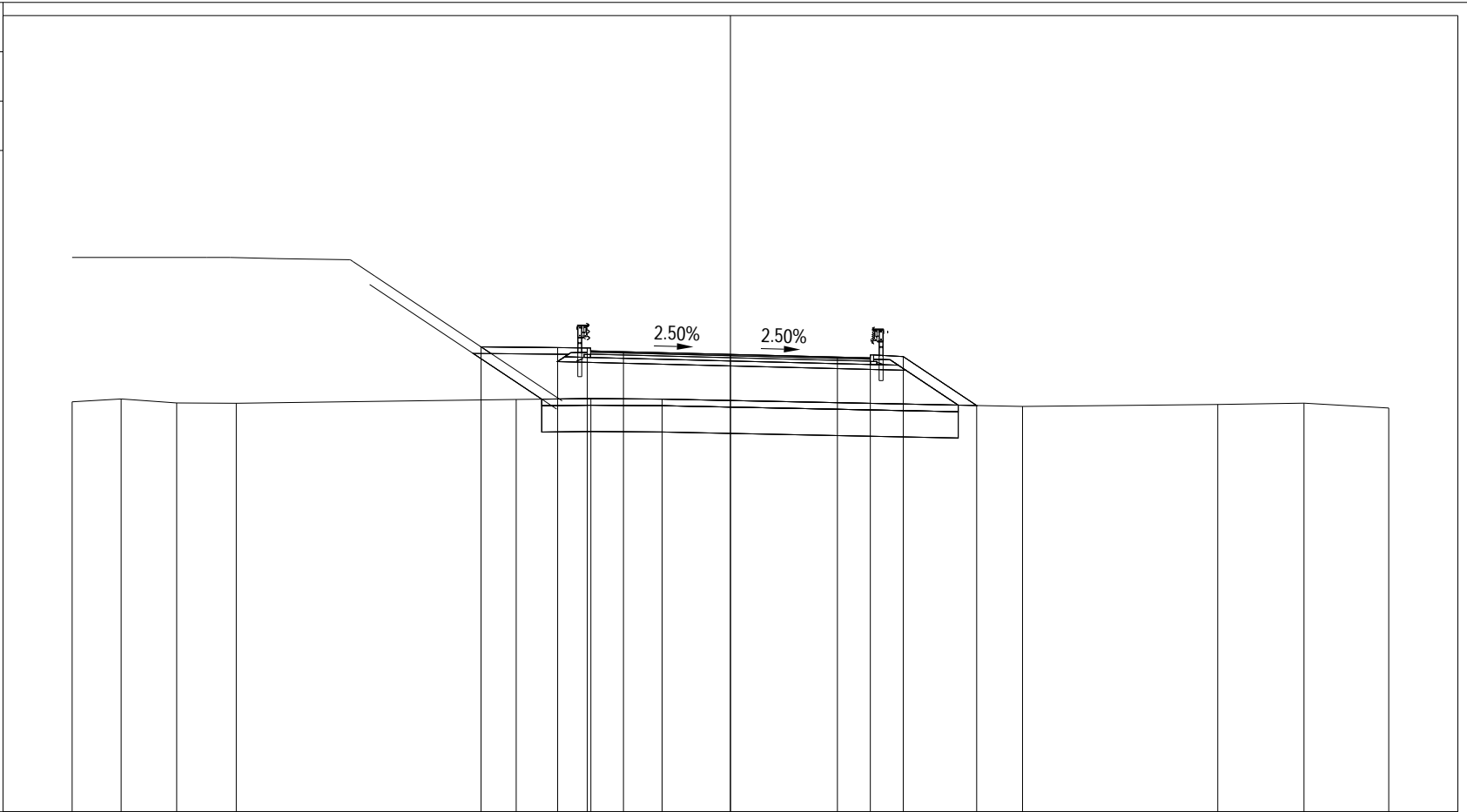


388
 200 200

PROGRESSIVE TERRENO	-20.00	-12.53	-11.32	-2.32	-1.78	1.74	11.36	14.90	16.26	17.52	20.00
PARZIALI TERRENO	7.47	1.21	9.00	0.54	3.52	9.62	3.54	1.36	1.26	2.48	
QUOTE TERRENO	400.02	400.36	400.38	400.30	400.29	400.21	400.05	400.28	400.29	400.26	400.23
PROGRESSIVE PROGETTO				-5.45	-4.35	-3.25	0.00	3.25	4.25	5.25	7.36
PARZIALI PROGETTO				1.10	1.10	3.25	3.25	1.00	1.00	2.11	
QUOTE PROGETTO				401.80	401.79	401.67	401.59	401.51	401.57	401.52	400.12

PROFILO	SV_SB
SEZIONE	60
PROGRESSIVA	880.00

A RILEVATO	m ²	14.16
AR ARIDO	m ²	10.12
AS ARIDO SCOTICO	m ²	2.53
BO BONIFICA	m ²	10.12
D BASE	m ²	0.85
G FONDAZIONE	m ²	1.54
H MIST. GRAN. COMPATTA	m ²	0.16
MA MAGRONE	m ²	0.04
SC SCOTICO	m ²	2.53
V VEGETALE	m ²	1.46
a USURA	m	8.50
c BINDER	m	8.50



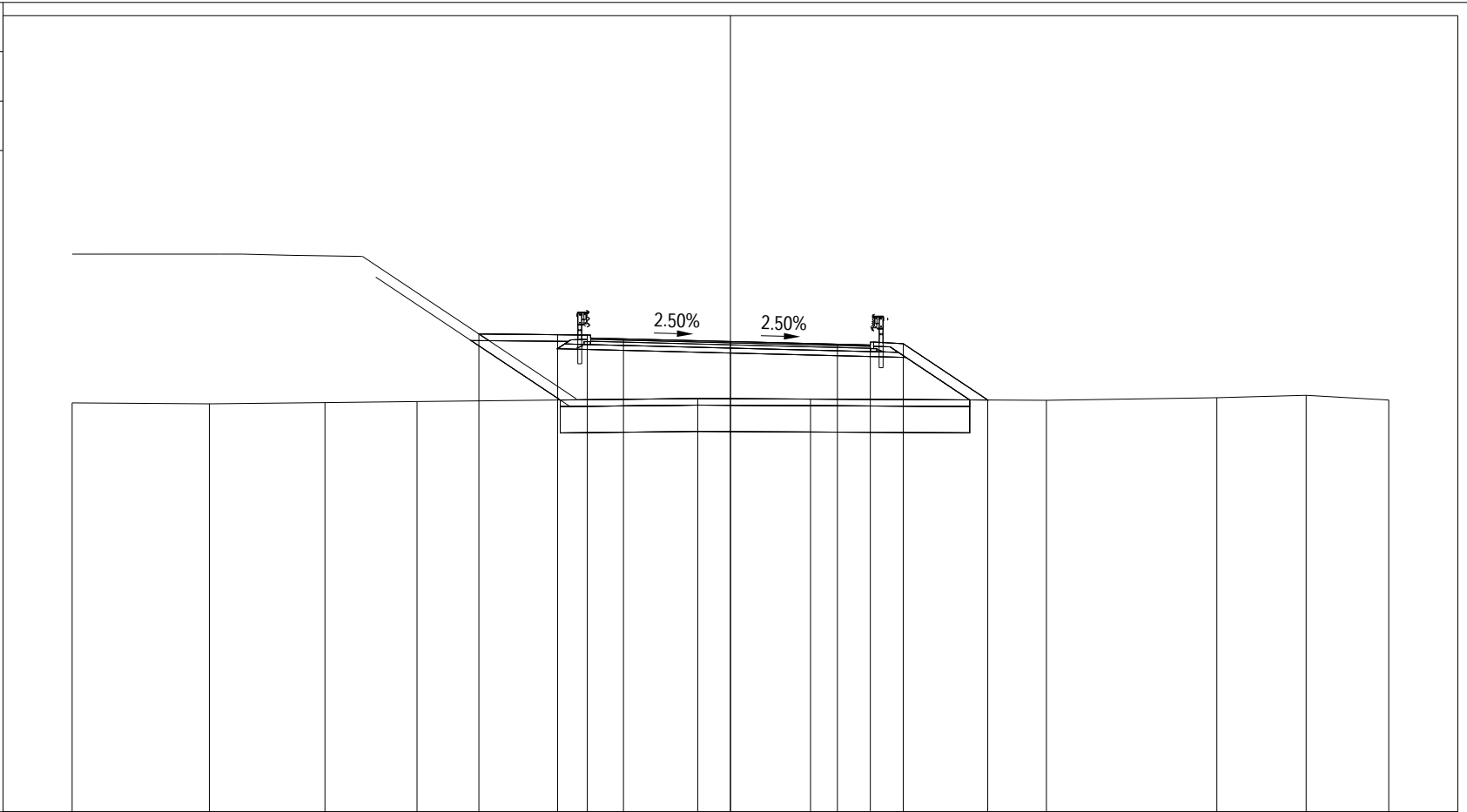
388

200 200

PROGRESSIVE TERRENO	-20.00	-18.51	-16.82	-15.01		-6.51	-4.24	-2.08		8.87		14.81	17.43	20.00	
PARZIALI TERRENO	1.49	1.69	1.81		8.50	2.27	2.16		10.95		5.94	2.62	2.57		
QUOTE TERRENO	400.46	400.55	400.43	400.42		400.53	400.56	400.54		400.32		400.38	400.42	400.27	
PROGRESSIVE PROGETTO						-7.58	-5.25	-4.35	-3.25	0.00		3.25	4.25	5.25	7.48
PARZIALI PROGETTO						2.33	0.90	1.10	3.25		3.25	1.00	1.00	2.23	
QUOTE PROGETTO						402.13	402.11	402.10	401.98	401.90		401.82	401.89	401.84	400.35

PROFILO	SV_SB
SEZIONE	61
PROGRESSIVA	900.00

A RILEVATO	m ²	18.36
AR ARIDO	m ²	9.95
AS ARIDO SCOTICO	m ²	2.49
BO BONIFICA	m ²	9.95
D BASE	m ²	0.85
G FONDAZIONE	m ²	1.55
H MIST. GRAN. COMPATTA	m ²	0.17
MA MAGRONE	m ²	0.04
SC SCOTICO	m ²	2.49
V VEGETALE	m ²	1.58
a USURA	m	8.50
c BINDER	m	8.50



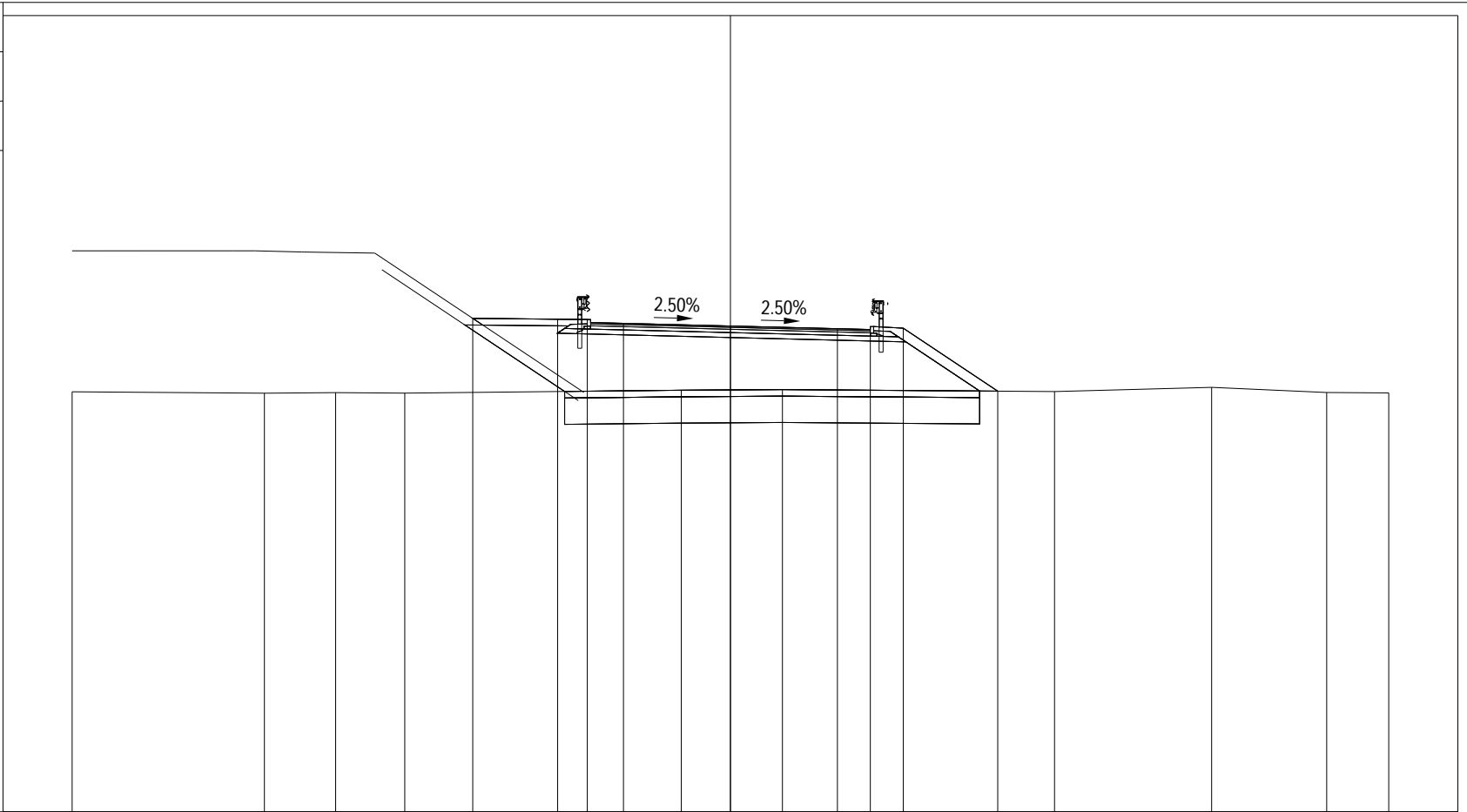
388

200 200

PROGRESSIVE TERRENO	-20.00	-15.83	-12.32	-9.52		-0.99	2.43		9.60	14.78	17.49	20.00	
PARZIALI TERRENO		4.17	3.51	2.80		8.53	3.42		7.17	5.18	2.71	2.51	
QUOTE TERRENO	400.43	400.40	400.44	400.47		400.56	400.54		400.51	400.58	400.66	400.51	
PROGRESSIVE PROGETTO					-7.64	-5.25	-4.35	-3.25	0.00	3.25	4.25	5.25	7.82
PARZIALI PROGETTO					2.39	0.90	1.10	3.25	3.25	1.00	1.00	2.57	
QUOTE PROGETTO					402.52	402.50	402.49	402.37	402.29	402.21	402.28	402.23	400.52

PROFILO	SV_SB
SEZIONE	62
PROGRESSIVA	920.00

A RILEVATO	m ²	21.25
AR ARIDO	m ²	10.08
AS ARIDO SCOTICO	m ²	2.53
BO BONIFICA	m ²	10.08
D BASE	m ²	0.85
G FONDAZIONE	m ²	1.55
H MIST. GRAN. COMPATTA	m ²	0.16
MA MAGRONE	m ²	0.03
SC SCOTICO	m ²	2.53
V VEGETALE	m ²	1.72
a USURA	m	8.50
c BINDER	m	8.50

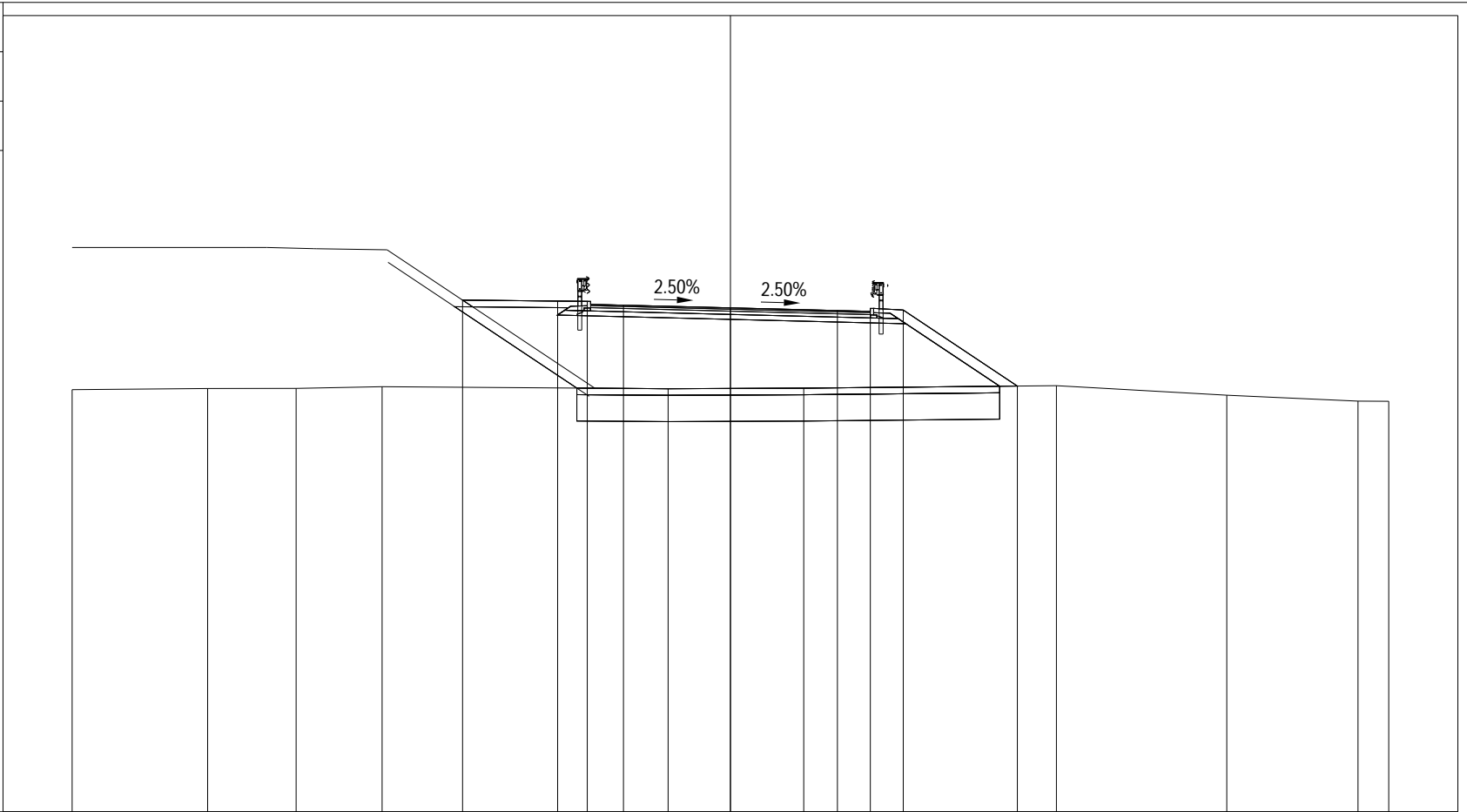


200
200

PROGRESSIVE TERRENO	-20.00	-14.16	-11.99	-9.89		-1.49	1.58		9.85	14.62	18.11	20.00	
PARZIALI TERRENO		5.84	2.17	2.10		8.40	3.07		8.27	4.77	3.49	1.89	
QUOTE TERRENO	400.77	400.72	400.74	400.72		400.81	400.83		400.77	400.90	400.74	400.73	
PROGRESSIVE PROGETTO					-7.83	-5.25	-4.35	-3.25	0.00	3.25	4.25	5.25	8.12
PARZIALI PROGETTO					2.58	0.90	1.10	3.25	3.25	1.00	1.00	2.87	
QUOTE PROGETTO					403.00	402.97	402.96	402.85	402.76	402.68	402.75	402.70	400.78

PROFILO SV_SB
 SEZIONE 63
 PROGRESSIVA 940.00

- A RILEVATO m² 28.00
- AR ARIDO m² 10.28
- AS ARIDO SCOTICO m² 2.57
- BO BONIFICA m² 10.28
- D BASE m² 0.85
- G FONDAZIONE m² 1.56
- H MIST. GRAN. COMPATTA m² 0.17
- MA MAGRONE m² 0.03
- SC SCOTICO m² 2.57
- V VEGETALE m² 2.03
- a USURA m 8.50
- c BINDER m 8.50

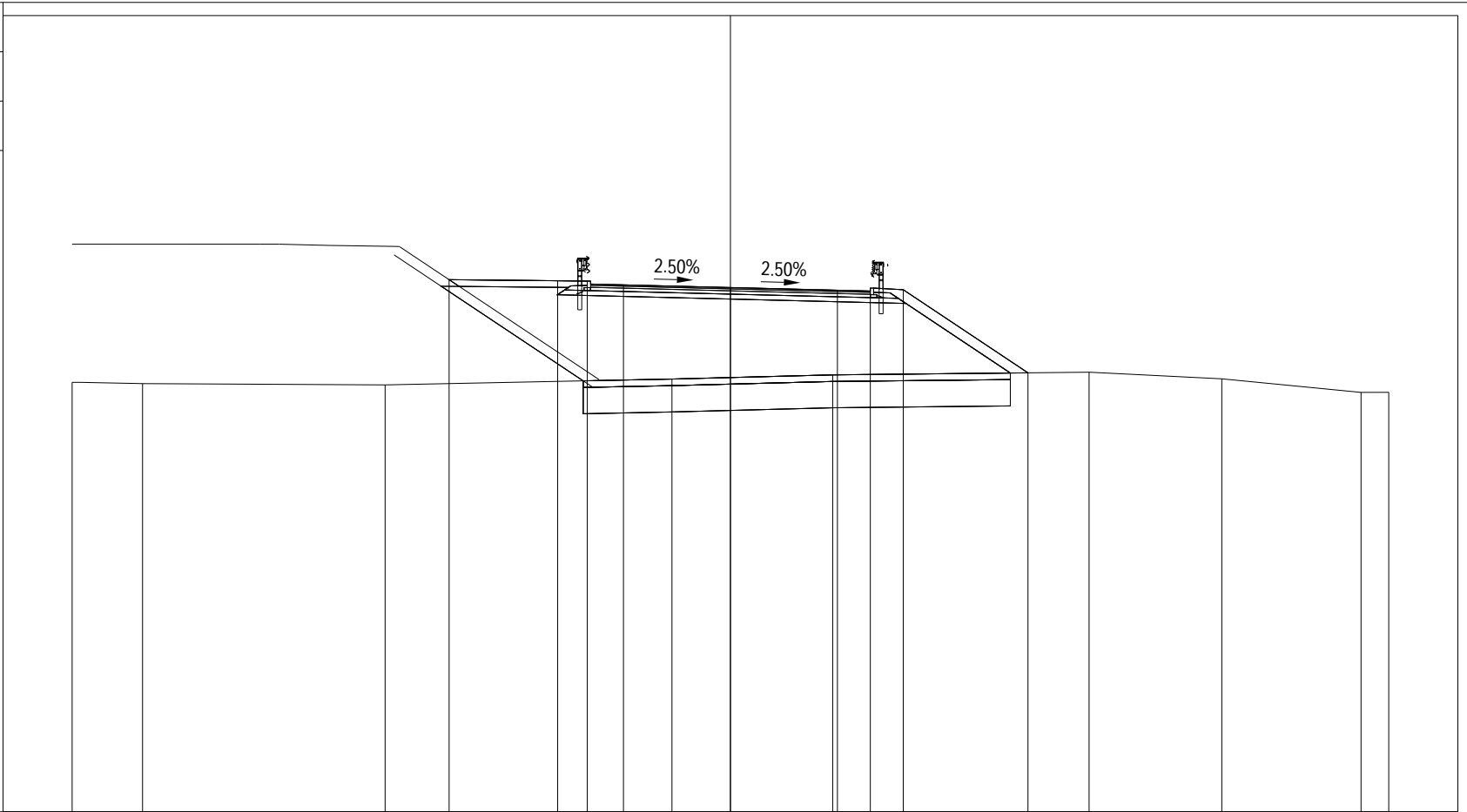


388
 200 200

PROGRESSIVE TERRENO	-20.00	-15.88	-13.19	-10.58		-1.89	2.23	9.90	15.08	19.07	20.00	
PARZIALI TERRENO	4.12	2.69	2.61	8.69	4.12	7.67	5.18	3.99	0.93			
QUOTE TERRENO	400.83	400.86	400.87	400.92	400.86	400.88	400.95	400.66	400.48	400.48		
PROGRESSIVE PROGETTO				-8.14	-5.25	-4.35	-3.25	0.00	3.25	4.25	5.25	8.72
PARZIALI PROGETTO			2.89	0.90	1.10	3.25	3.25	1.00	1.00	3.47		
QUOTE PROGETTO			403.55	403.52	403.51	403.40	403.32	403.23	403.30	403.25	400.94	

PROFILO SV_SB
 SEZIONE 64
 PROGRESSIVA 960.00

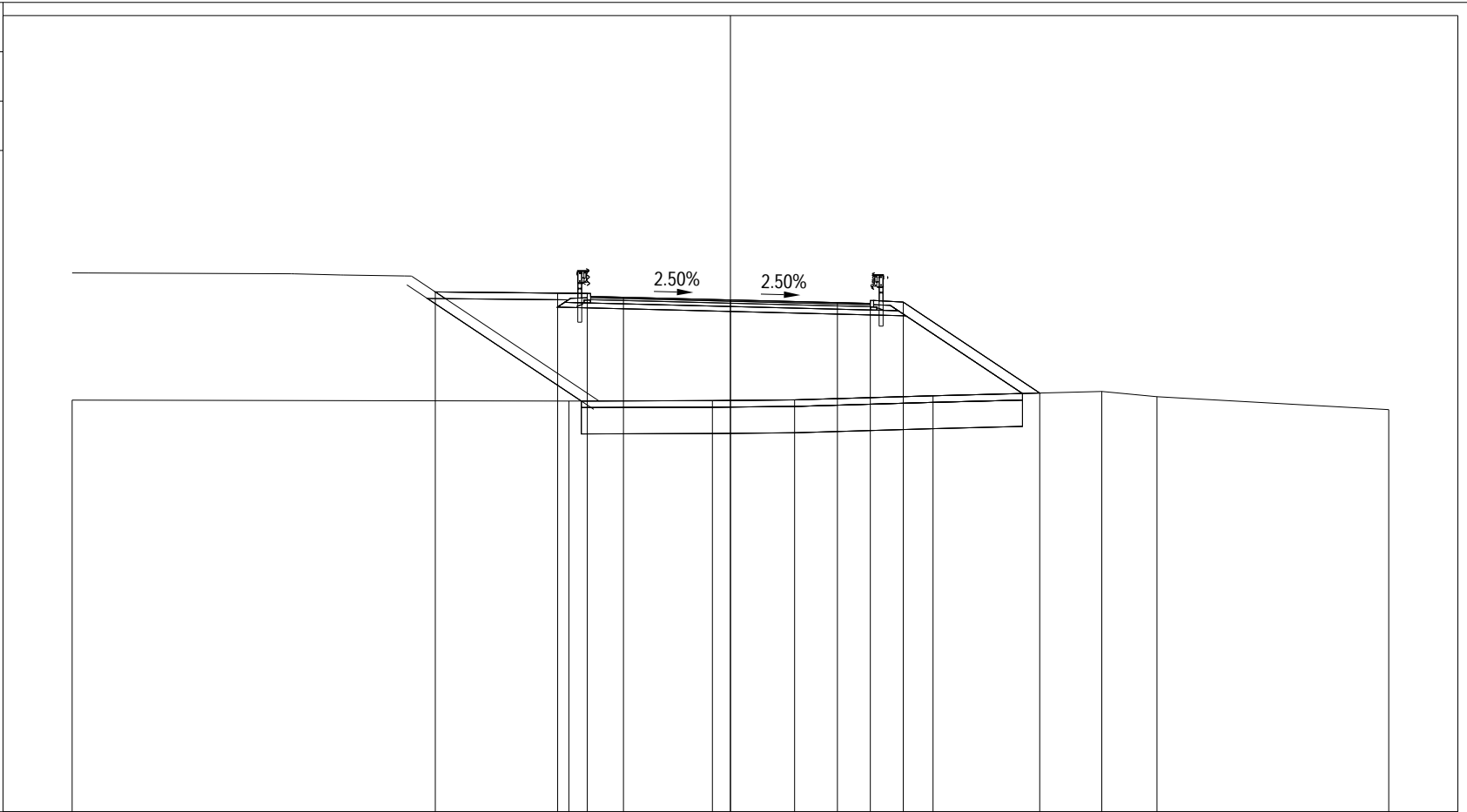
- A RILEVATO m² 32.55
- AR ARIDO m² 10.37
- AS ARIDO SCOTICO m² 2.60
- BO BONIFICA m² 10.37
- D BASE m² 0.84
- G FONDAZIONE m² 1.56
- H MIST. GRAN. COMPATTA m² 0.17
- MA MAGRONE m² 0.03
- SC SCOTICO m² 2.60
- V VEGETALE m² 2.21
- a USURA m 8.50
- c BINDER m 8.50



PROGRESSIVE TERRENO	-20.00	-17.86	-10.49	-1.78	3.11	10.90	14.93	19.16	20.00		
PARZIALI TERRENO	2.14	7.37	8.71	4.89	7.79	4.03	4.23	0.84			
QUOTE TERRENO	401.05	401.01	400.97	401.15	401.28	401.36	401.16	400.75	400.75		
PROGRESSIVE PROGETTO			-8.55	-5.25	-4.35	-3.25	0.00	3.25	4.25	5.25	9.04
PARZIALI PROGETTO		3.30	0.90	1.10	3.25	3.25	1.00	1.00	3.79		
QUOTE PROGETTO		404.17	404.14	404.13	404.01	403.93	403.85	403.92	403.87	401.34	

PROFILO	SV_SB
SEZIONE	65
PROGRESSIVA	980.00

A RILEVATO	m ²	37.79
AR ARIDO	m ²	10.72
AS ARIDO SCOTICO	m ²	2.68
BO BONIFICA	m ²	10.72
D BASE	m ²	0.85
G FONDAZIONE	m ²	1.55
H MIST. GRAN. COMPATTA	m ²	0.16
MA MAGRONE	m ²	0.04
SC SCOTICO	m ²	2.68
V VEGETALE	m ²	2.44
a USURA	m	8.50
c BINDER	m	8.50



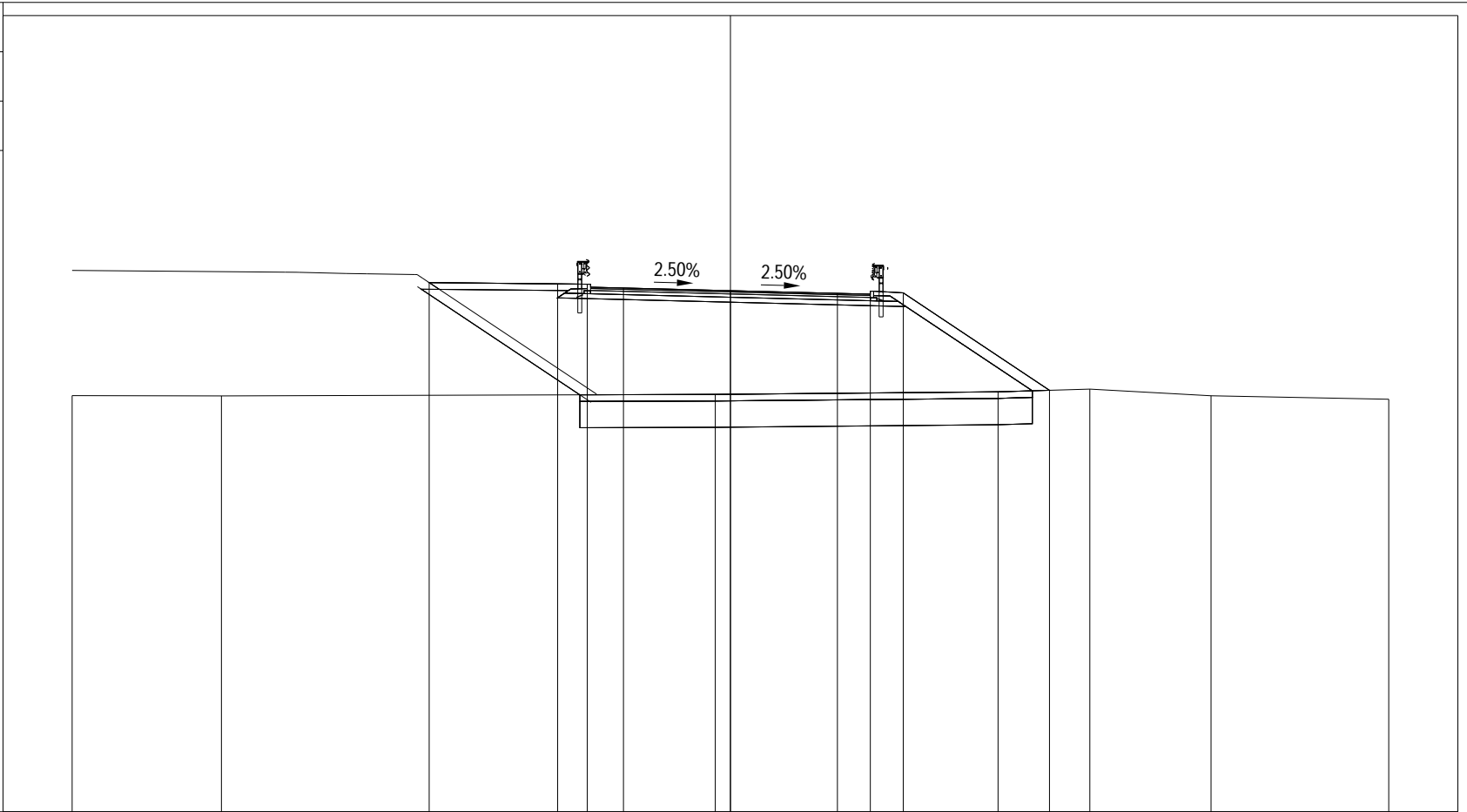
389

200
200

PROGRESSIVE TERRENO	-20.00		-4.91		-0.55		1.95		6.16		11.28		12.96		20.00			
PARZIALI TERRENO		15.09		4.36		2.50		4.21		5.12		1.68		7.04				
QUOTE TERRENO	401.51		401.48		401.50		401.52		401.64		401.78		401.62		401.22			
PROGRESSIVE PROGETTO		-8.97		-5.25		-4.35		-3.25		0.00		3.25		4.25		5.25		9.40
PARZIALI PROGETTO			3.72		0.90		1.10		3.25		3.25		1.00		1.00		4.15	
QUOTE PROGETTO		404.80		404.76		404.75		404.64		404.56		404.48		404.54		404.49		401.73

PROFILO SV_SB
 SEZIONE 66
 PROGRESSIVA 989.02

- A RILEVATO m² 40.09
- AR ARIDO m² 11.00
- AS ARIDO SCOTICO m² 2.75
- BO BONIFICA m² 11.00
- D BASE m² 0.85
- G FONDAZIONE m² 1.57
- H MIST. GRAN. COMPATTA m² 0.17
- MA MAGRONE m² 0.03
- SC SCOTICO m² 2.75
- V VEGETALE m² 2.55
- a USURA m 8.50
- c BINDER m 8.50



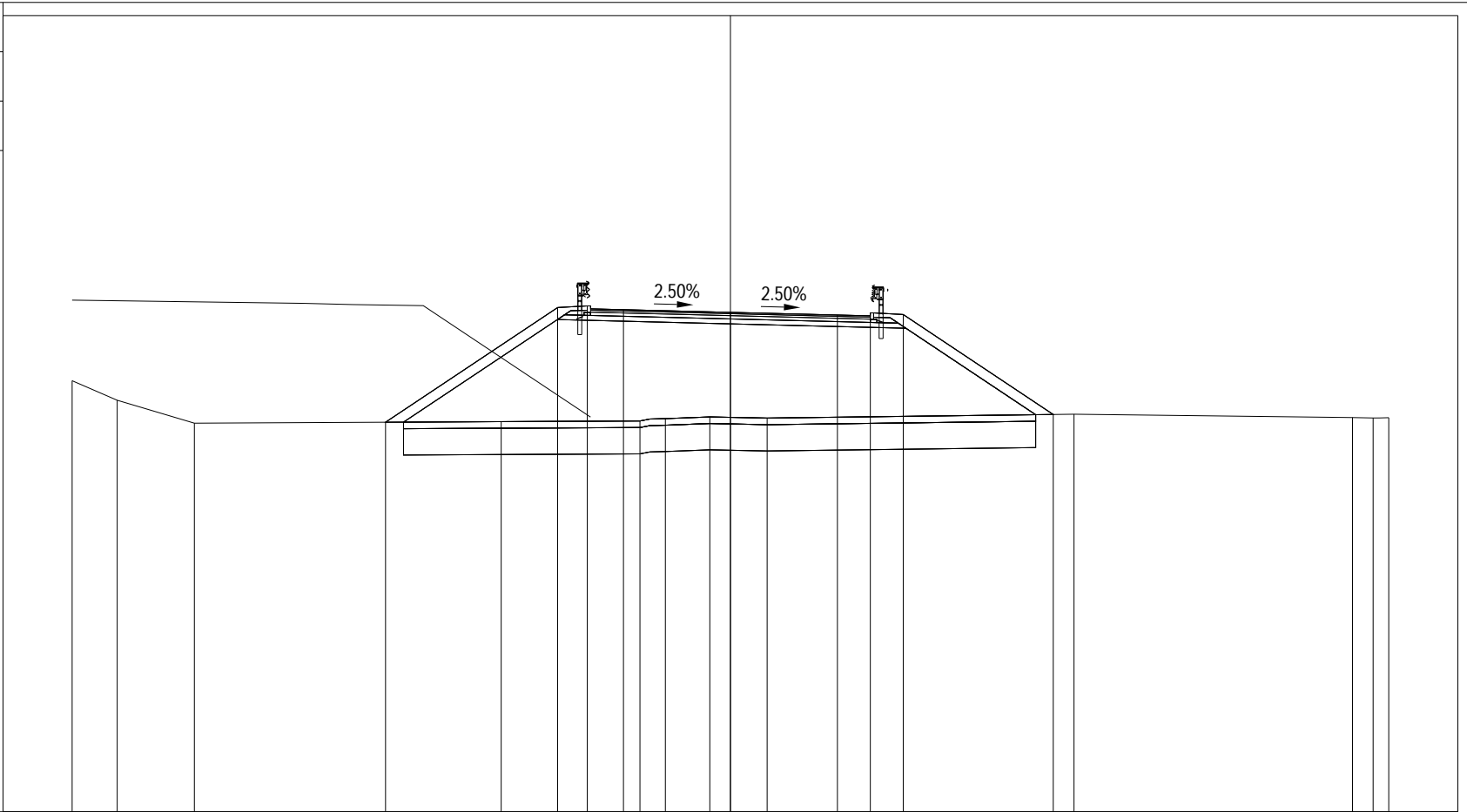
389

200
200

PROGRESSIVE TERRENO	-20.00	-15.46			-0.46		8.13	10.92	14.60	20.00	
PARZIALI TERRENO	4.54	15.00			8.59	2.79	3.68	5.40			
QUOTE TERRENO	401.65	401.64			401.69		401.76	401.85	401.64	401.54	
PROGRESSIVE PROGETTO			-9.15	-5.25	-4.35	-3.25	0.00	3.25	4.25	5.25	9.69
PARZIALI PROGETTO		3.90	0.90	1.10	3.25	3.25	1.00	1.00	4.44		
QUOTE PROGETTO			405.08	405.04	405.03	404.92	404.84	404.76	404.82	404.77	401.81

PROFILO	SV_SB
SEZIONE	67
PROGRESSIVA	1000.00

A RILEVATO	m ²	42.92
AR ARIDO	m ²	15.38
AS ARIDO SCOTICO	m ²	3.82
BO BONIFICA	m ²	15.38
D BASE	m ²	0.85
G FONDAZIONE	m ²	1.56
H MIST. GRAN. COMPATTA	m ²	0.15
MA MAGRONE	m ²	0.04
SC SCOTICO	m ²	3.82
V VEGETALE	m ²	3.68
a USURA	m	8.50
c BINDER	m	8.50

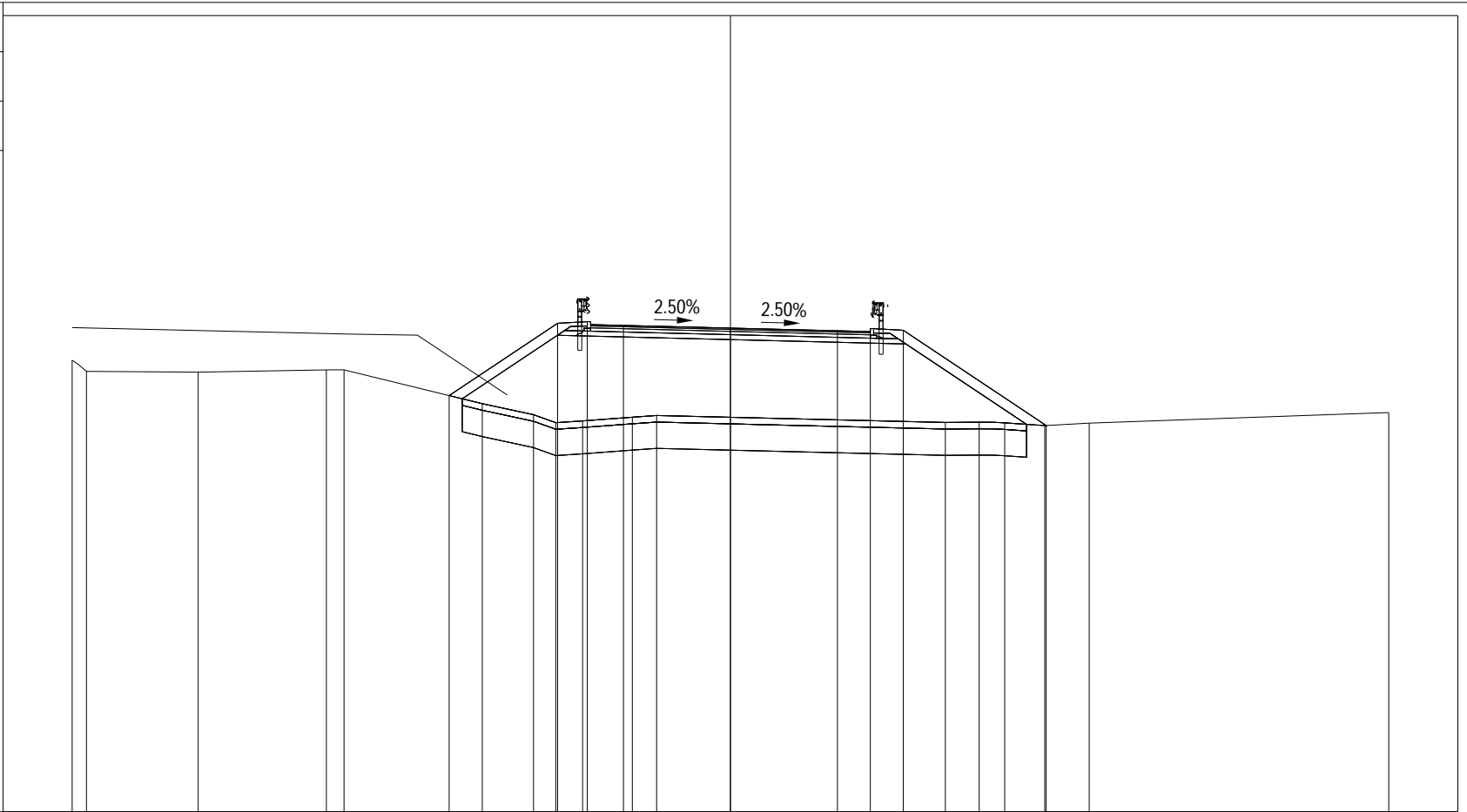


200
200

PROGRESSIVE TERRENO	-20.00	-18.63	-16.29		-6.96	-2.75	-1.98	-0.63	1.11		10.44		18.90	19.53	20.00
PARZIALI TERRENO	1.37	2.34		9.33	4.21	0.77	1.35	1.74		9.33		8.46	0.63	0.47	
QUOTE TERRENO	403.10	402.51	401.81		401.86	401.88	401.95	402.00	401.97		402.08		401.98	401.97	401.98
PROGRESSIVE PROGETTO				-10.48		-5.25	-4.35	-3.25	0.00	3.25	4.25	5.25		9.81	
PARZIALI PROGETTO				5.23	0.90	1.10	3.25		3.25	1.00	1.00	4.56			
QUOTE PROGETTO				401.84	405.33	405.38	405.26		405.18	405.10	405.16	405.11		402.08	

PROFILO	SV_SB
SEZIONE	68
PROGRESSIVA	1020.00

A RILEVATO	m ²	33.49
AR ARIDO	m ²	13.70
AS ARIDO SCOTICO	m ²	3.45
BO BONIFICA	m ²	13.70
D BASE	m ²	0.85
G FONDAZIONE	m ²	1.57
H MIST. GRAN. COMPATTA	m ²	0.15
MA MAGRONE	m ²	0.04
SC SCOTICO	m ²	3.45
V VEGETALE	m ²	2.91
a USURA	m	8.50
c BINDER	m	8.50



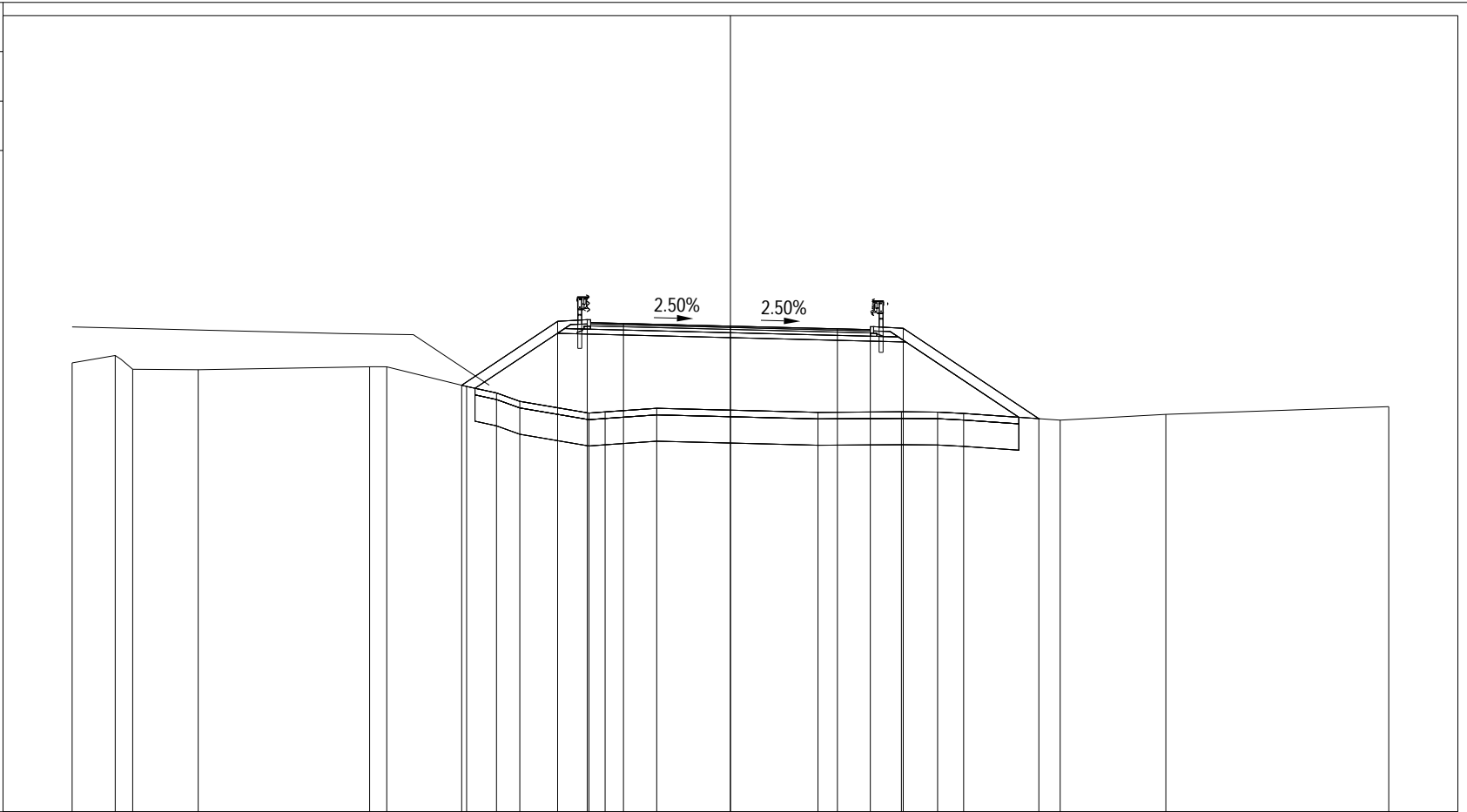
391

200 200

PROGRESSIVE TERRENO	-20.00	-19.56	-16.17	-12.28	-11.74	-7.54	-5.98	-5.31	-4.49	-2.98	-2.24	6.53	7.56	8.33	9.55	10.90	20.00
PARZIALI TERRENO	0.44	3.39	3.89	0.54	4.20	1.56	0.67	0.82	1.51	0.74	8.77	1.03	0.77	1.22	1.35	9.10	
QUOTE TERRENO	404.72	404.39	404.36	404.43	404.43	403.40	403.07	402.83	402.88	402.99	403.04	402.83	402.84	402.82	402.74	402.81	403.13
PROGRESSIVE PROGETTO						-8.55	-5.25	-4.35	-3.25	0.00	3.25	4.25	5.25	9.59			
PARZIALI PROGETTO						3.30	0.90	1.10	3.25	3.25	1.00	1.00	4.34				
QUOTE PROGETTO						403.65	405.85	405.90	405.78	405.70	405.62	405.68	405.64	402.74			

PROFILO SV_SB
 SEZIONE 69
 PROGRESSIVA 1022.77

- A RILEVATO m² 30.00
- AR ARIDO m² 13.21
- AS ARIDO SCOTICO m² 3.31
- BO BONIFICA m² 13.21
- D BASE m² 0.85
- G FONDAZIONE m² 1.55
- H MIST. GRAN. COMPATTA m² 0.16
- MA MAGRONE m² 0.04
- SC SCOTICO m² 3.31
- V VEGETALE m² 2.69
- a USURA m 8.50
- c BINDER m 8.50

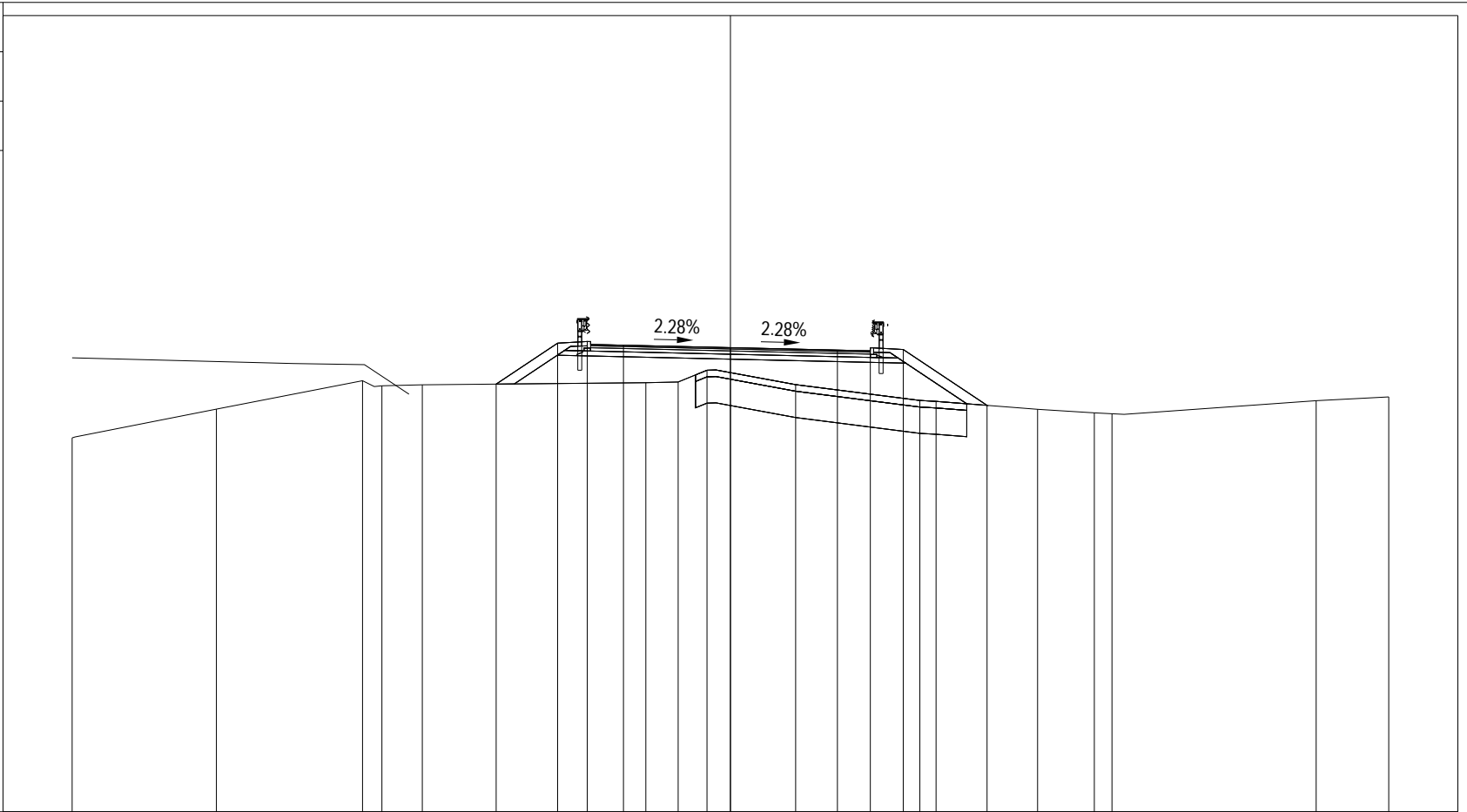


200 200

PROGRESSIVE TERRENO	-20.00	-18.69	-18.16	-16.17	-10.96	-10.44	-8.02	-7.11	-6.40	-4.30	-3.81	-2.24	2.66	5.19	6.29	7.09	10.02	13.23	20.00
PARZIALI TERRENO	1.31	0.53	1.99	5.21	0.52	2.42	0.91	0.71	2.10	0.49	1.57	4.90	2.53	1.10	0.80	2.93	3.21	6.77	
QUOTE TERRENO	404.64	404.87	404.45	404.44	404.53	404.52	403.93	403.73	403.47	403.12	403.15	403.26	403.14	403.16	403.15	403.11	402.90	403.08	403.31
PROGRESSIVE PROGETTO							-8.17		-5.25	-4.35	-3.25	0.00	3.25	4.25	5.25		9.37		
PARZIALI PROGETTO							2.92	0.90	1.10	3.25	3.25	1.00	1.00	4.12					
QUOTE PROGETTO					403.96		405.91	405.96	405.84	405.76		405.68	405.74	405.69		402.95			

PROFILO SV_SB
 SEZIONE 70
 PROGRESSIVA 1040.00

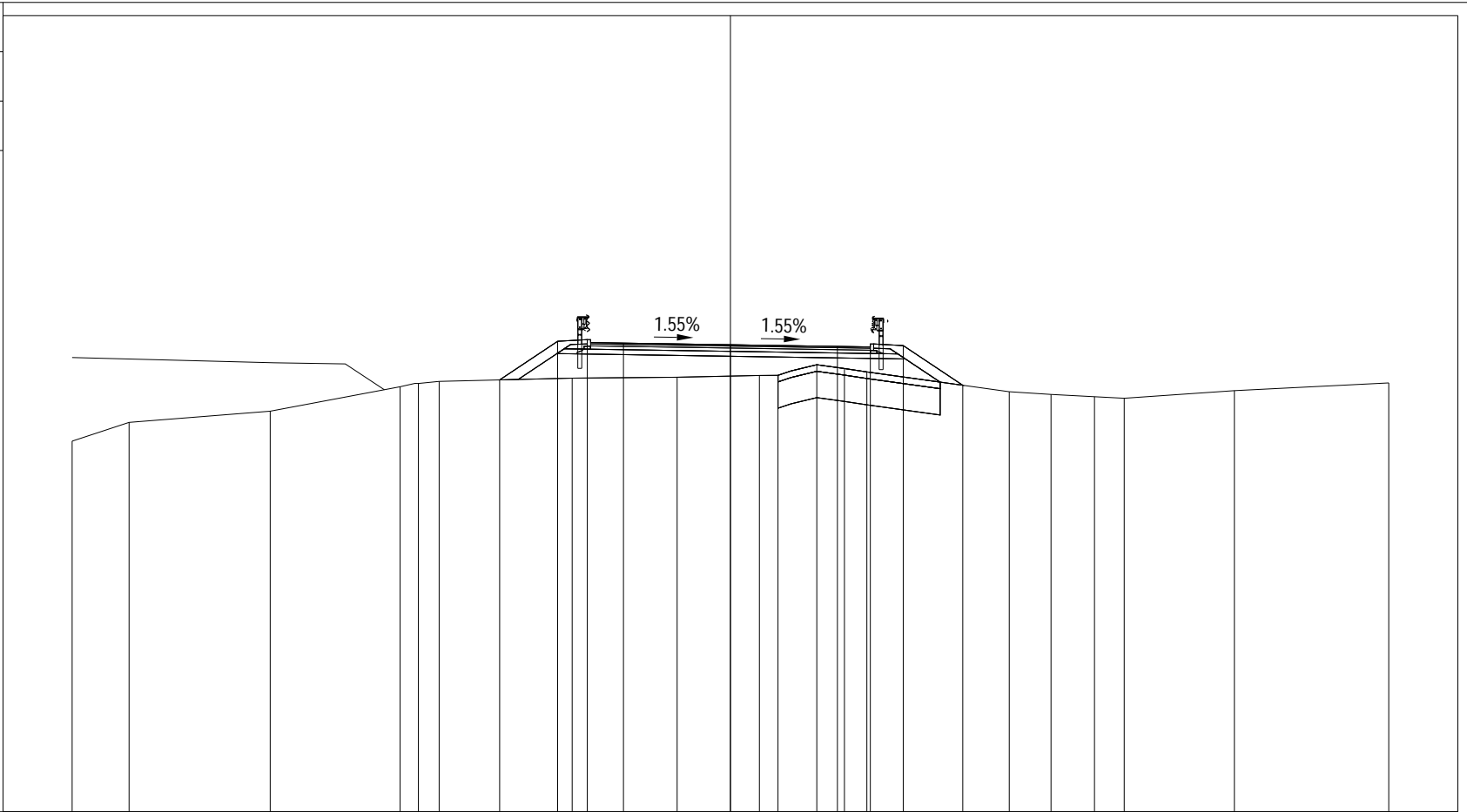
- A RILEVATO m² 9.45
- AR ARIDO m² 6.60
- AS ARIDO SCOTICO m² 1.64
- BO BONIFICA m² 6.60
- D BASE m² 0.84
- G FONDAZIONE m² 1.56
- H MIST. GRAN. COMPATTA m² 0.17
- MA MAGRONE m² 0.04
- SC SCOTICO m² 1.64
- V VEGETALE m² 1.69
- a USURA m 8.50
- c BINDER m 8.50



PROGRESSIVE TERRENO	-20.00	-15.62	-11.18	-10.59	-9.36		-2.57	-1.59	-0.71	1.98		5.75	6.25	9.33	11.06	11.59	17.79	20.00
PARZIALI TERRENO		4.38	4.44	0.59	1.23	6.79	0.98	0.88	2.69	3.77	0.50	3.08	1.73	0.53	6.20	2.21		
QUOTE TERRENO	403.36	404.24	405.10	404.95	404.98		405.04	405.06	405.42	404.98		404.50	404.47	404.23	404.12	404.10	404.49	404.61
PROGRESSIVE PROGETTO						-7.12	-5.25	-4.35	-3.25	0.00	3.25	4.25	5.25	7.80				
PARZIALI PROGETTO						1.87	0.90	1.10	3.25	3.25	1.00	1.00	2.55					
QUOTE PROGETTO						405.00	406.24	406.29	406.18	406.11	406.03	406.10	406.05	404.35				

PROFILO SV_SB
 SEZIONE 71
 PROGRESSIVA 1044.40

- A RILEVATO m² 6.62
- AR ARIDO m² 3.93
- AS ARIDO SCOTICO m² 1.00
- BO BONIFICA m² 3.93
- D BASE m² 0.84
- G FONDAZIONE m² 1.56
- H MIST. GRAN. COMPATTA m² 0.17
- MA MAGRONE m² 0.03
- SC SCOTICO m² 1.00
- V VEGETALE m² 1.37
- a USURA m 8.50
- c BINDER m 8.50

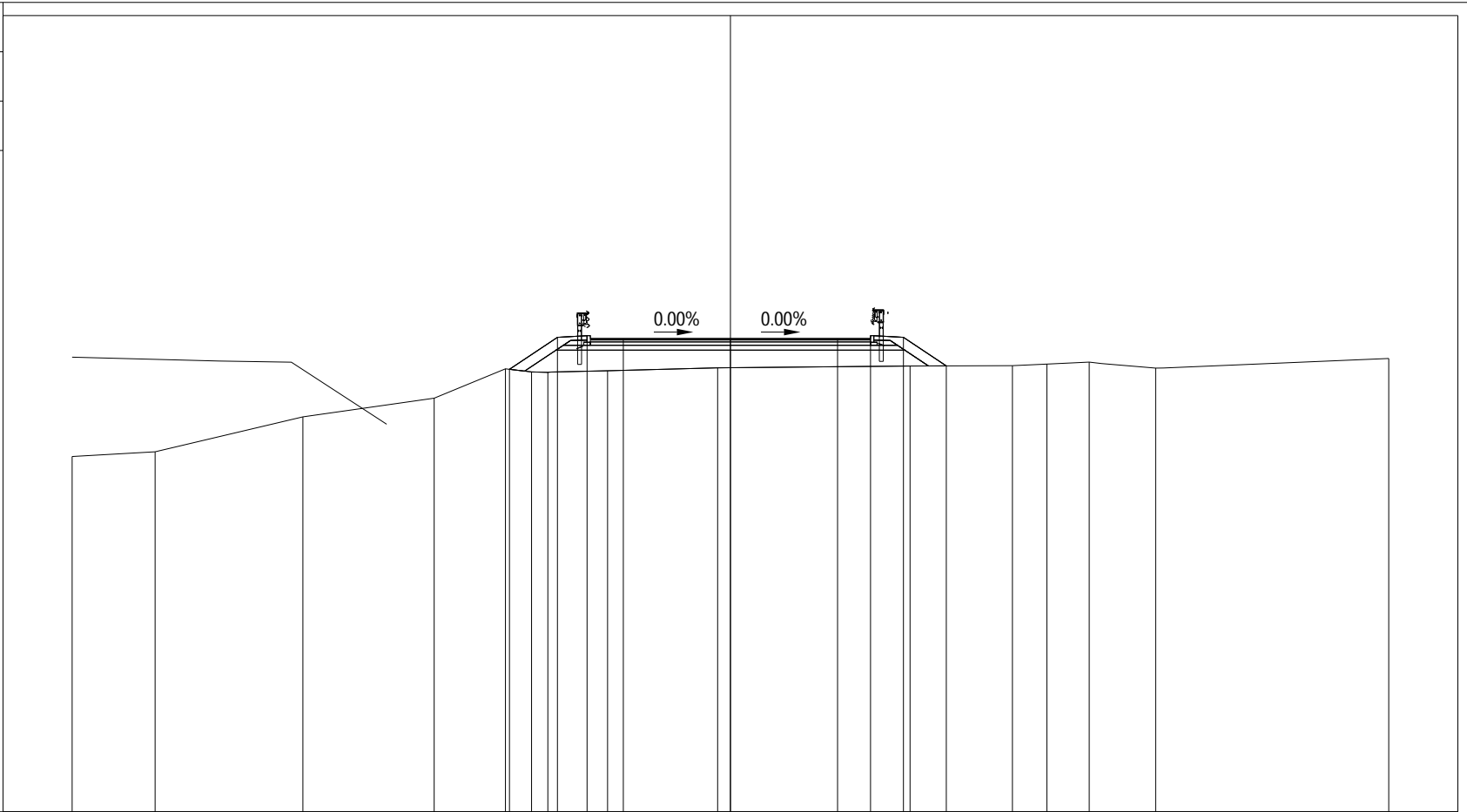


200
200

PROGRESSIVE TERRENO	-20.00	-18.27	-13.98	-10.04	-9.48	-8.85	-4.81	-1.62	0.88	1.44	2.62	3.46	4.14	8.47	9.74	11.06	11.96	15.31	20.00
PARZIALI TERRENO		1.73	4.29	3.94	0.56	0.63	4.04	3.19	2.50	0.56	1.18	0.84	0.68	4.33	1.27	1.32	0.90	3.35	4.69
QUOTE TERRENO	403.27	403.83	404.18	404.92	405.02	405.08	405.18	405.21	405.26	405.27	405.59	405.47	405.37	404.77	404.68	404.62	404.57	404.80	405.03
PROGRESSIVE PROGETTO							-7.01	-5.25	-4.35	-3.25	0.00	3.25	4.25	5.25	7.06				
PARZIALI PROGETTO							1.76	0.90	1.10	3.25	3.25	1.00	1.00	1.81					
QUOTE PROGETTO							405.13	406.30	406.35	406.24	406.19	406.14	406.22	406.17	404.96				

PROFILO SV_SB
 SEZIONE 72
 PROGRESSIVA 1053.67

A RILEVATO m² 6.36
 D BASE m² 0.84
 G FONDAZIONE m² 1.56
 H MIST. GRAN. COMPATTA m² 0.14
 MA MAGRONE m² 0.02
 V VEGETALE m² 1.15
 a USURA m 8.52
 c BINDER m 8.52



392

200 200

PROGRESSIVE TERRENO	-20.00	-17.48	-12.99	-9.00	-6.84	-6.04	-5.55	-3.73	-0.39	5.46	8.57	9.61	10.90	12.92	20.00
PARZIALI TERRENO		2.52	4.49	3.99	2.16	0.80	0.49	1.82	3.34	5.85	3.11	1.04	1.29	2.02	7.08
QUOTE TERRENO	402.80	402.94	404.00	404.57	405.46	405.37	405.36	405.40	405.49	405.55	405.56	405.61	405.67	405.48	405.78
PROGRESSIVE PROGETTO					-6.71	-5.26	-4.36	-3.25	0.00	3.25	4.26	5.26	6.56		
PARZIALI PROGETTO					1.45	0.90	1.11	3.25	3.25	1.01	1.00	1.30			
QUOTE PROGETTO					405.45	406.42	406.47	406.38	406.38	406.38	406.38	406.47	406.42	405.55	