











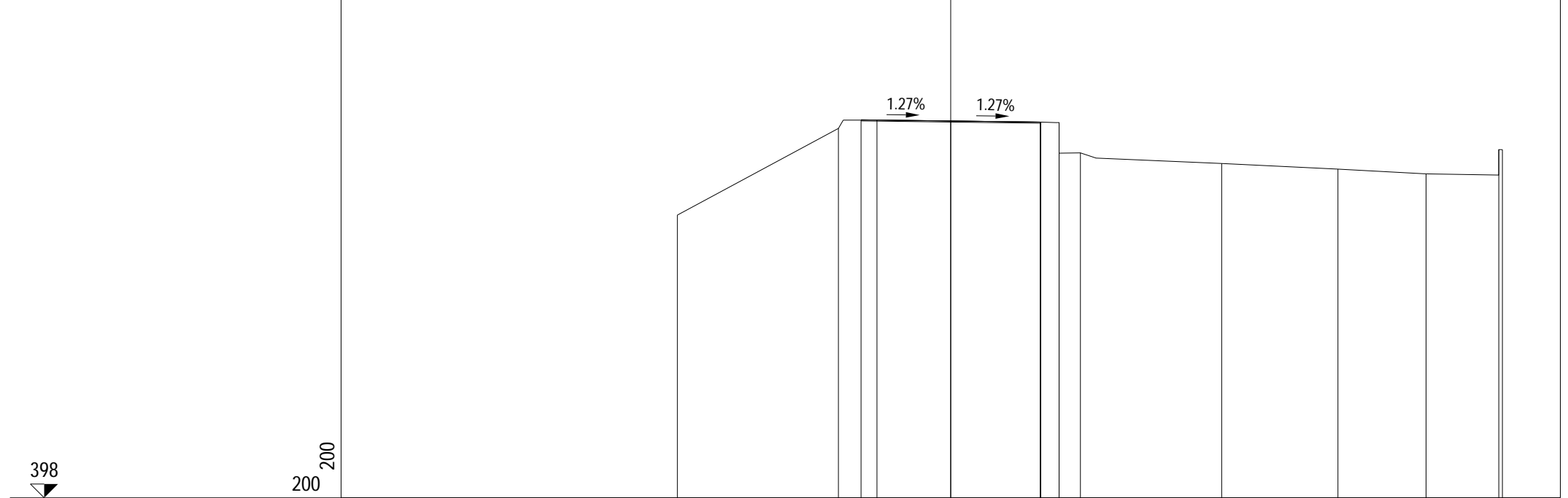
S.S. 38 - LOTTO 4: VARIANTE DI TIRANO DALLO SVINCOLO DI STAZZONA (COMPRESO) ALLO SVINCOLO DI LORETO (CON COLLEGAMENTO ALLA DOGANA DI POSCHIAVO)

**S.S. 38 - LOTTO 4: NODO DI TIRANO -
TRATTA "A" (SVINCOLO DI BIANZONE - SVINCOLO LA GANDA)
E TRATTA "B" (SVINCOLO LA GANDA - CAMPONE IN TIRANO)**

PROGETTO ESECUTIVO

 <p>STUDIO CORONA</p>	 <p>ING. RENATO DEL PRETE</p>	 <p>Arch. Nicoletta Frattini</p>	 <p>Ing. Gabriele Incecchi</p>
	<p>Ing. Valerio Bajetti Ordine degli Ingg. di Roma e provincia n° A-26211</p>	<p>Ing. Renato Del Prete Ordine degli Ingg. di Bari e provincia n° 5073</p>	<p>Arch. Nicoletta Frattini Ordine degli Arch. di Torino e provincia n° A-8433</p>
<p>Ing. Renato Vaira (Ordine degli Ingg. di Torino e Provincia n° 4663 W)</p>	 <p>Società designata: GA&M</p> <p>Prof. Ing. Matteo Ranieri Ordine degli Ingg. di Bari e provincia n° 1137</p>	 <p>SETAC Srl Servizi & Engineering Trasporti Ambiente Costruzioni</p> <p>Prof. Ing. Luigi Monterisi Ordine degli Ingg. di Bari e provincia n° 1771</p>	 <p>ARKE' INGEGNERIA s.r.l. Via Industriale, Trapani, n. 2 - 91124, Trapani</p> <p>Ing. Gioacchino Angarano Ordine degli Ingg. di Bari e provincia n° 5970</p>
<p>Dott. Ing. Giancarlo LUONGO</p>	 <p>Ing. Valerio BAJETTI</p>	 <p>Dott. Geol. Francesco AMANTIA SCUDERI</p>	 <p>Ing. Gaetano RANIERI</p>
<p>ÖÖJ€</p>	<p>D - PROGETTO STRADALE DC-9 - RICUCITURA LUNGO ADDA 4 NOVEMBRE - SP24</p> <p>ÙÒZΩΡΑΪÜÆXÒÛÙΑΨQ</p>		
<p>ÓUÖΦΔΪÛUÖÖVVU</p> <p>ÛÛUÖÖVVU ΣΧΕΔΪÛUÖÈ ΡΕΪÛUÖÈ</p> <p>T Q H G I Ò F Ì € F</p>	<p>PUT ÒΑΨÖ</p> <p>DC904 - S09PS00TRASZ01_A.dwg</p> <p>ÓUÖΦΔΪÛUÖÖVVU Û€J ÛÙ€€ VÜÆ ÛZ€F</p>	<p>ÛÖXΩΡΑΪ</p> <p>Æ</p>	<p>ÙÖΑΨK</p> <p>FIG€€</p>
<p>Ô</p>			
<p>Ó</p>			
<p>Æ</p>	EMISSIONE	ΩÒÓÛÆVÆFJ	ING. NICOLA MANGIARDI
<p>ÛÖXÈ</p>	ÖÖÙÖÛΩΡΑΪ	ÖÆVÆ	ÛÖÖÆVVU
			XÒÛΩΡΑΪVU
			ÆÛÛUÖXÆVU

PROFILO adda4novSP24
 SEZIONE 1
 PROGRESSIVA 0.00
 a USURA m 6.50
 c BINDER m 6.50

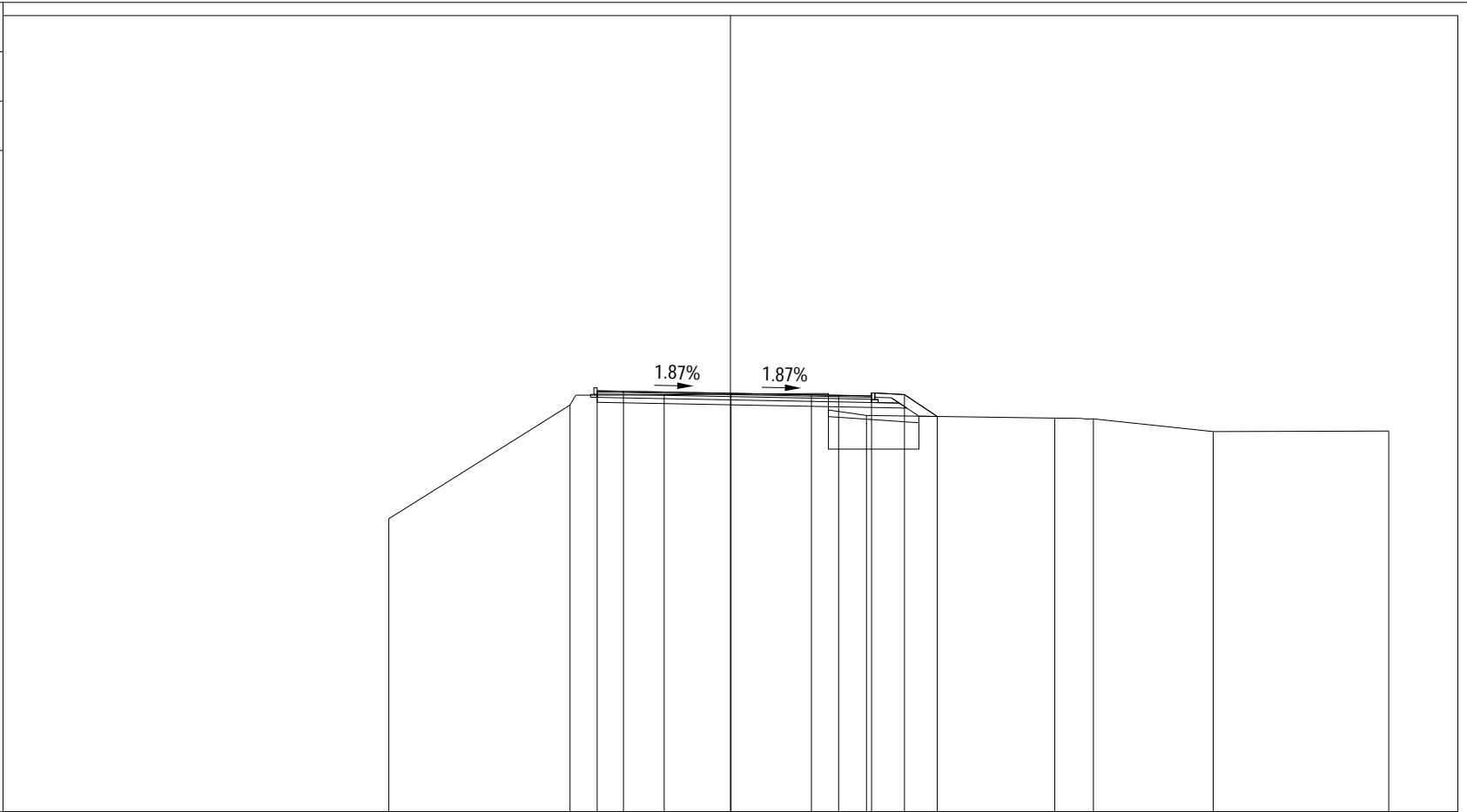


PROGRESSIVE TERRENO	-9.91	-4.07	-2.67	3.26	3.93	4.70	9.82	14.04	17.23	19.87	20.00
PARZIALI TERRENO	5.84	0.17	0.63	6.53	0.67	1.34	4.55	4.22	3.19	2.64	0.13
QUOTE TERRENO	408.26	411.40	411.71	411.63	410.50	411.61	410.51	410.13	409.92	409.75	410.63
PROGRESSIVE PROGETTO		-3.25	0.00	3.25	3.25						
PARZIALI PROGETTO		3.25		3.25							
QUOTE PROGETTO		411.71	411.67	411.63	411.63						

PROFILO adda4novSP24
 SEZIONE 2
 PROGRESSIVA 17.19

- A RILEVATO m² 0.54
- AR ARIDO m² 2.47
- AS RILEVATO SCOTICO m² 0.44
- BO BONIFICA m² 2.47
- D BASE m² 0.84
- G FONDAZIONE m² 1.40
- H MIST. GRAN. COMPATTA m² 0.09
- SC SCOTICO m² 0.44
- V VEGETALE m² 0.42
- a USURA m 8.34
- c BINDER m 8.34

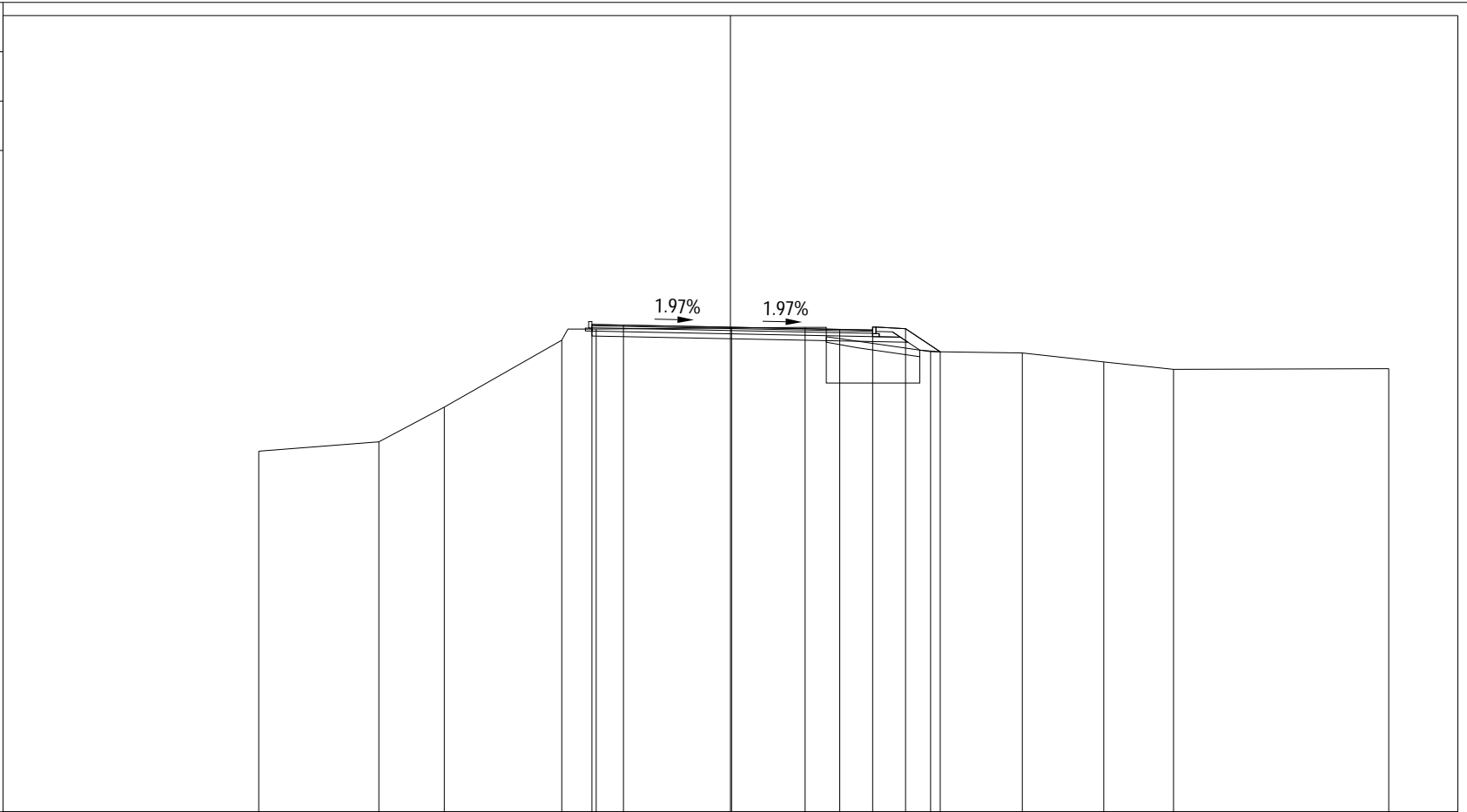
399
 200 200



PROGRESSIVE TERRENO	-10.38	-4.87	-2.01	2.46	4.13	9.85	11.03	14.67	20.00
PARZIALI TERRENO	5.51	0.17	2.06	4.47	1.67	5.72	1.18	3.64	5.33
QUOTE TERRENO	407.91	411.36	411.67	411.71	411.05	410.96	410.94	410.56	410.57
PROGRESSIVE PROGETTO		-4.05	-3.25	0.02	3.29	4.29	5.29	6.28	
PARZIALI PROGETTO		0.80	3.27	3.27	1.00	1.00	0.99		
QUOTE PROGETTO		411.79	411.78	411.72	411.66	411.73	411.68	411.02	

PROFILO adda4novSP24
 SEZIONE 3
 PROGRESSIVA 20.00

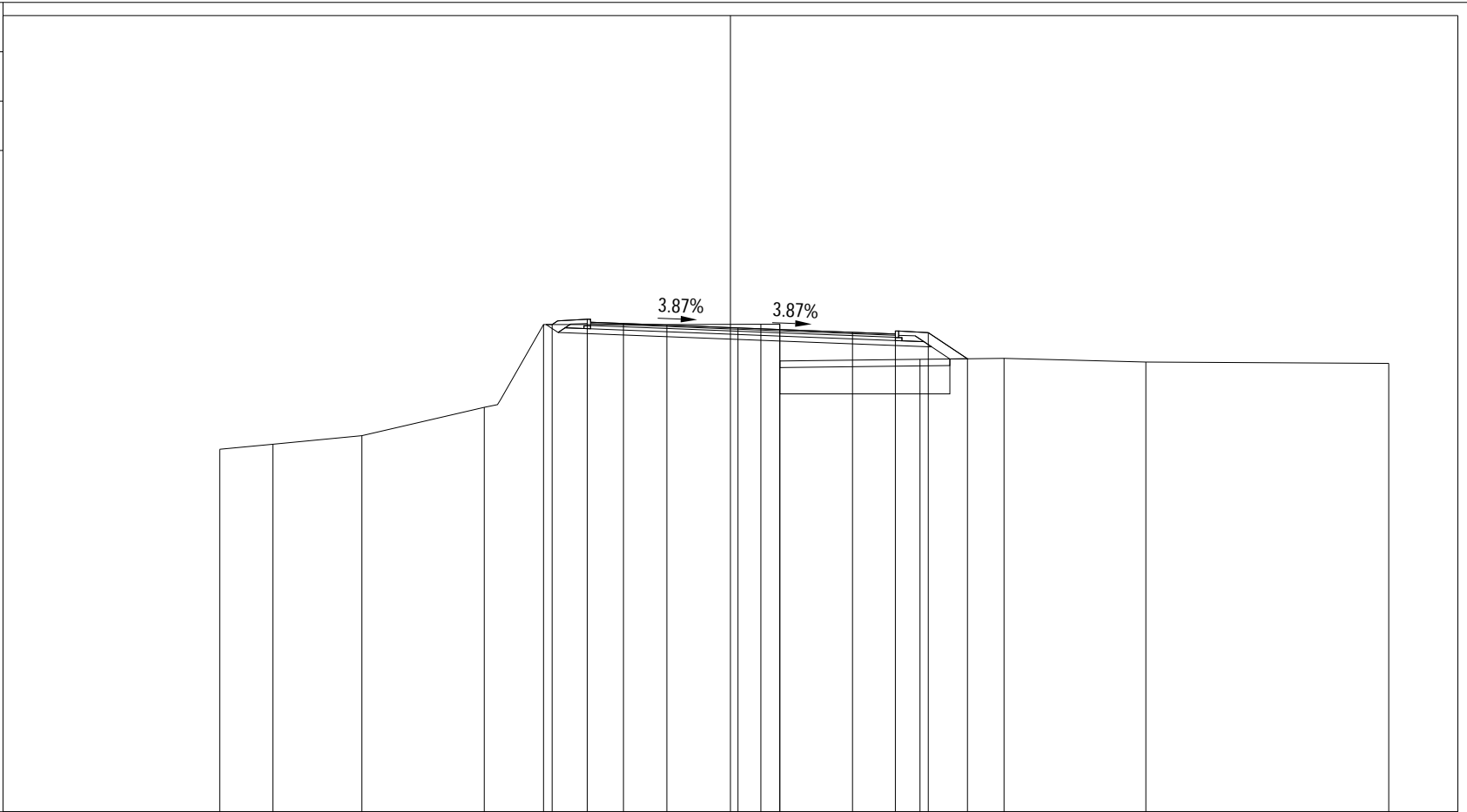
- A RILEVATO m² 0.17
- AR ARIDO m² 2.86
- AS RILEVATO SCOTICO m² 0.50
- BO BONIFICA m² 2.86
- D BASE m² 0.85
- G FONDAZIONE m² 1.44
- H MIST. GRAN. COMPATTA m² 0.09
- SC SCOTICO m² 0.56
- V VEGETALE m² 0.43
- a USURA m 8.53
- c BINDER m 8.53



PROGRESSIVE TERRENO	-14.33	-10.68	-8.69	-5.12	-4.08	2.27	6.08	8.87	11.34	13.46	20.00
PARZIALI TERRENO	3.65	1.99	3.57	1.04	6.35	3.81	2.79	2.47	2.12	6.54	
QUOTE TERRENO	407.96	408.24	409.30	411.33	411.67	411.72	410.98	410.95	410.67	410.45	410.47
PROGRESSIVE PROGETTO				-4.21	-3.25	0.04	3.32	4.32	5.32	6.37	
PARZIALI PROGETTO				0.96	3.29	3.28	1.00	1.00	1.05		
QUOTE PROGETTO				411.81	411.79	411.73	411.66	411.73	411.68	410.98	

PROFILO adda4novSP24
 SEZIONE 4
 PROGRESSIVA 40.00

- A RILEVATO m² 2.37
- AR ARIDO m² 4.30
- AS RILEVATO SCOTICO m² 1.03
- BO BONIFICA m² 4.30
- D BASE m² 0.92
- G FONDAZIONE m² 1.67
- H MIST. GRAN. COMPATTA m² 0.16
- SC SCOTICO m² 1.03
- V VEGETALE m² 0.71
- a USURA m 9.26
- c BINDER m 9.26



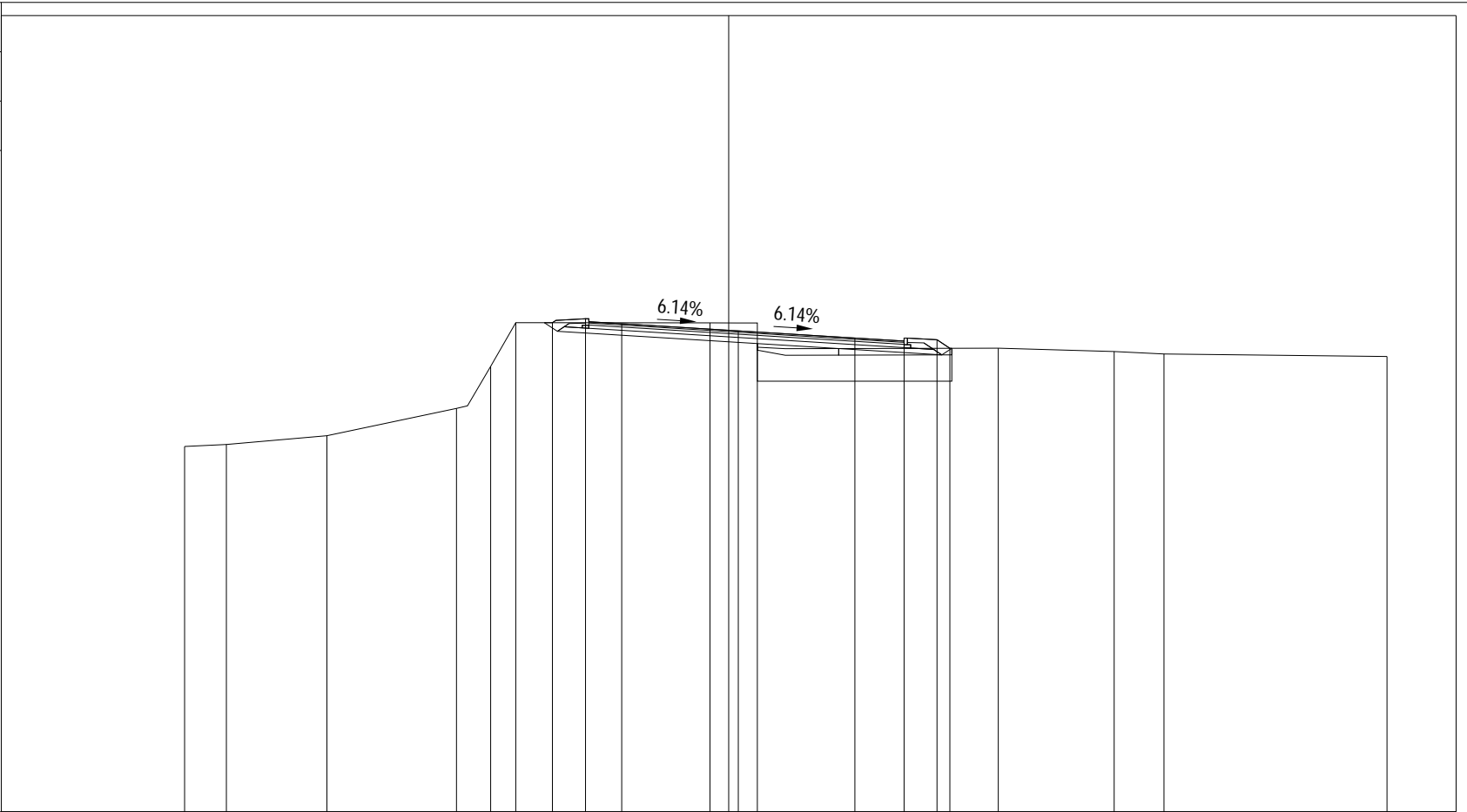
397

200 200

PROGRESSIVE TERRENO	-15.52	-13.90	-11.20	-7.48	-5.68		-1.93	0.92	1.50	1.50		5.76	8.31		12.62		20.00
PARZIALI TERRENO		1.62	2.70	3.72	1.80	3.75	2.85	0.58			4.26	2.55	4.31		7.38		
QUOTE TERRENO	408.02	408.17	408.43	409.29	411.81		411.81	411.82	410.70	411.82		410.75	410.78		410.67		410.63
PROGRESSIVE PROGETTO					-5.42	-4.35	-3.25	0.23			3.71	5.01	6.01	7.20			
PARZIALI PROGETTO					1.07	1.10	3.48		3.48		1.30	1.00	1.19				
QUOTE PROGETTO					411.81	411.97	411.84		411.71		411.57	411.61	411.56	410.77			

PROFILO	adda4novSP24
SEZIONE	5
PROGRESSIVA	48.15

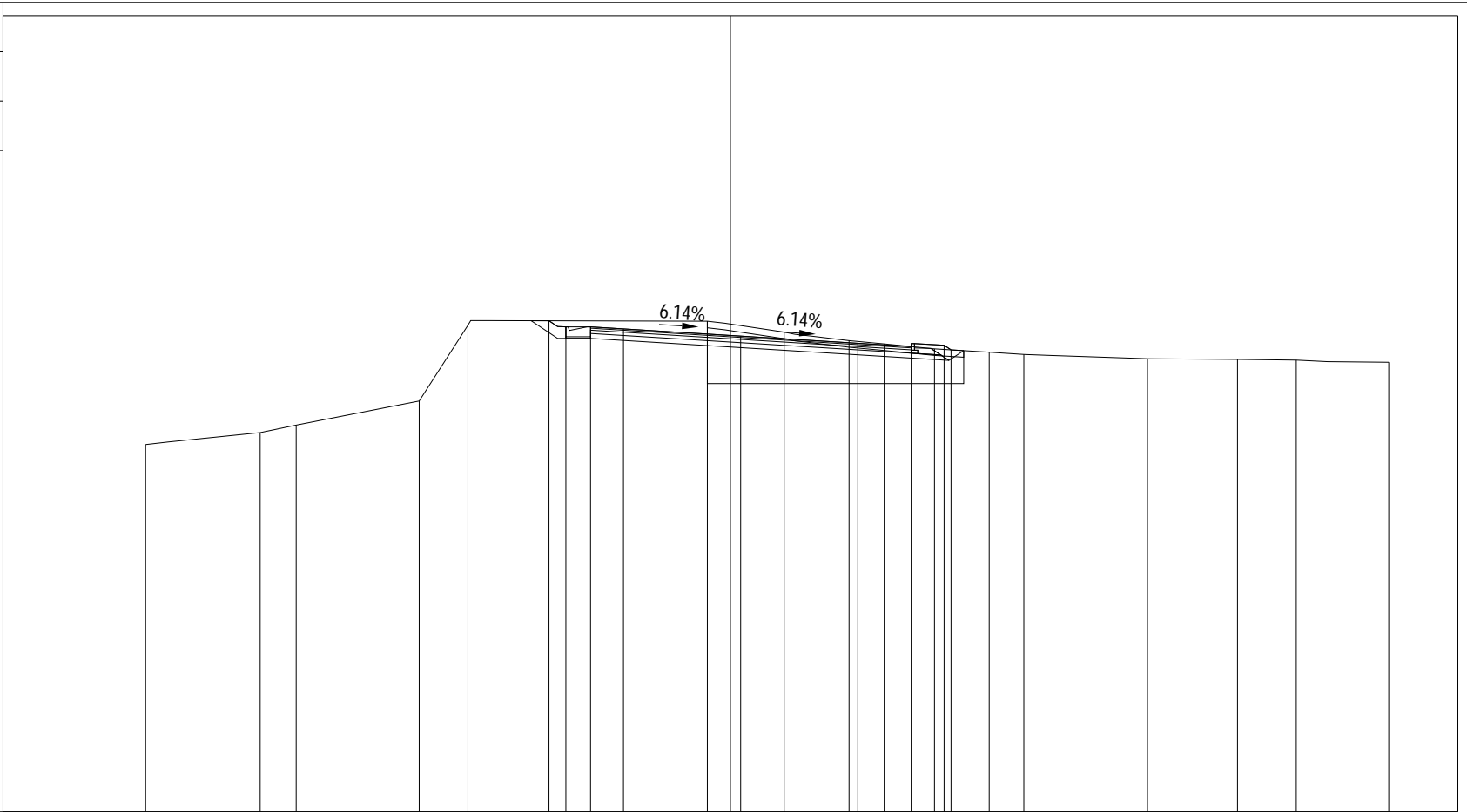
A RILEVATO	m ²	0.16
AR ARIDO	m ²	4.75
AS RILEVATO SCOTICO	m ²	0.79
BO BONIFICA	m ²	4.75
D BASE	m ²	0.96
G FONDAZIONE	m ²	1.71
H MIST. GRAN. COMPATTA	m ²	0.17
SC SCOTICO	m ²	1.14
V VEGETALE	m ²	0.49
a USURA	m	9.60
c BINDER	m	9.60



PROGRESSIVE TERRENO	-16.53	-15.26	-12.21	-8.27	-7.23	-6.47	-0.57	0.87	8.19	11.71	13.22	20.00		
PARZIALI TERRENO	1.27	3.05	3.94	1.04	0.76	5.90	1.44	7.32	3.52	1.51	6.78			
QUOTE TERRENO	408.10	408.16	408.43	409.26	410.54	411.87	411.86	411.12	411.09	410.99	410.91	410.84		
PROGRESSIVE PROGETTO							-5.36	-4.35	-3.25	0.29	3.83	5.33	6.33	6.72
PARZIALI PROGETTO							1.01	1.10	3.54	3.54	1.50	1.00	0.39	
QUOTE PROGETTO							411.86	411.99	411.83	411.62	411.40	411.40	411.35	411.09

PROFILO adda4novSP24
 SEZIONE 6
 PROGRESSIVA 57.12

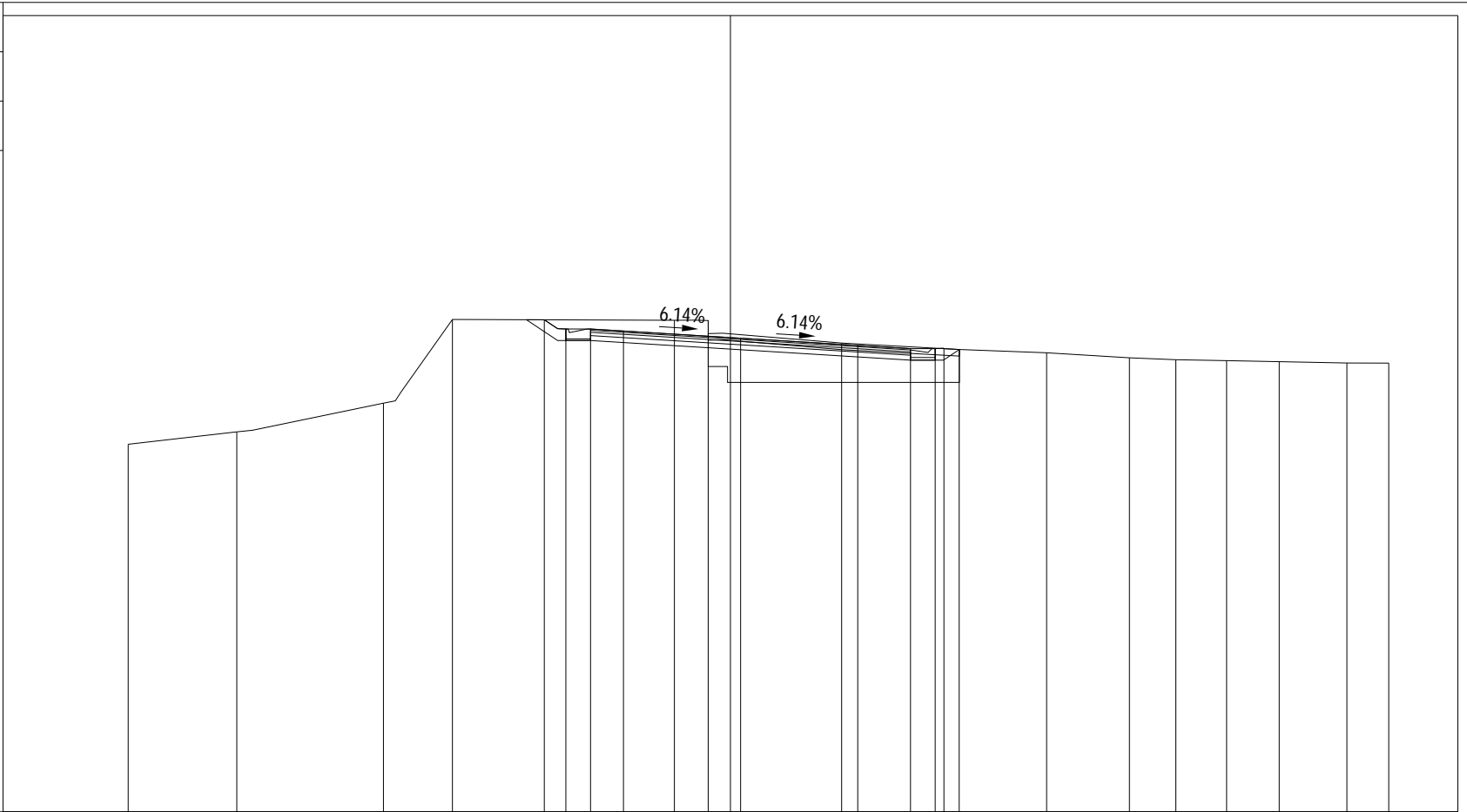
AR ARIDO m² 7.15
 AS RILEVATO SCOTICO m² 0.03
 BO BONIFICA m² 9.24
 D BASE m² 0.98
 G FONDAZIONE m² 1.61
 H MIST. GRAN. COMPATTA m² 0.11
 SC SCOTICO m² 1.56
 V VEGETALE m² 0.57
 a USURA m 9.76
 c BINDER m 9.76



PROGRESSIVE TERRENO	-17.77	-14.29	-13.19	-9.46	-7.98	-0.70	1.63	3.60	4.67	6.20	7.86	8.91	12.67	15.41	17.19	20.00
PARZIALI TERRENO		3.48	1.10	3.73	1.48	7.28	2.33	1.97	1.07	1.53	1.66	1.05	3.76	2.74	1.78	2.81
QUOTE TERRENO	408.16	408.53	408.75	409.48	411.79	411.91	411.58	411.32	411.22	411.07	410.97	410.90	410.77	410.75	410.73	410.66
PROGRESSIVE PROGETTO						-5.51	-5.00	-4.25	-3.25	0.31	3.87	5.49	6.49	6.70		
PARZIALI PROGETTO						0.51	0.75	1.00	3.56	3.56	1.62	1.00	0.21			
QUOTE PROGETTO						411.92	411.74	411.74	411.68	411.46	411.24	411.23	411.18	411.04		

PROFILO adda4novSP24
 SEZIONE 7
 PROGRESSIVA 60.00

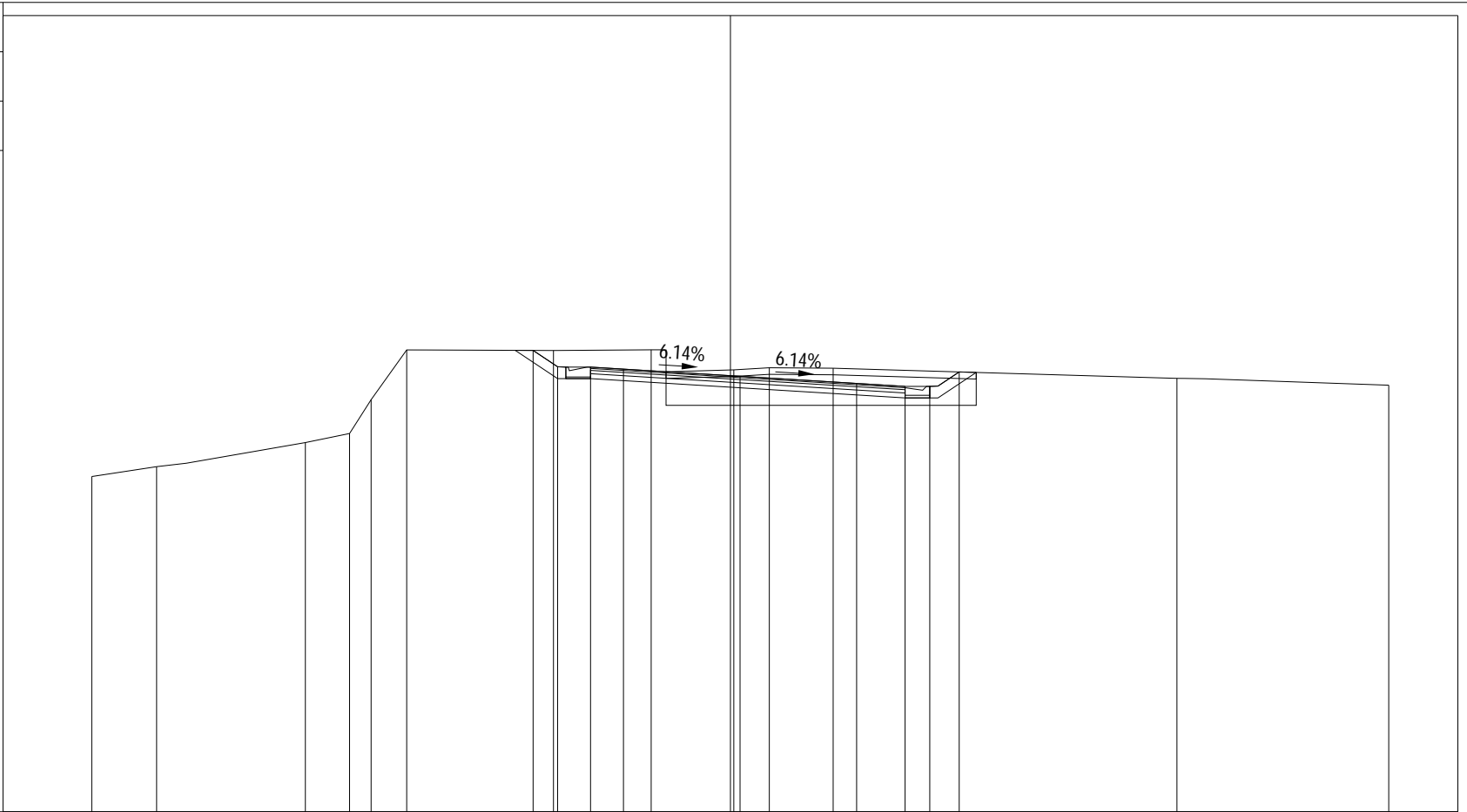
AR ARIDO m² 6.09
 AS RILEVATO SCOTICO m² 0.03
 BO BONIFICA m² 7.67
 D BASE m² 0.98
 G FONDAZIONE m² 1.45
 SC SCOTICO m² 1.54
 V VEGETALE m² 0.51
 a USURA m 9.74
 c BINDER m 9.74



PROGRESSIVE TERRENO	-18.30	-15.00	-10.54	-8.45		-1.70	-0.68		3.38	6.95	9.61	12.12	13.53	15.07	16.67	18.73	20.00
PARZIALI TERRENO		3.30	4.46	2.09	6.75	1.02		4.06	3.57	2.66	2.51	1.41	1.54	1.60	2.06	1.27	
QUOTE TERRENO	408.17	408.55	409.42	411.96		411.94	411.53		411.25	411.05	410.95	410.80	410.74	410.71	410.68	410.64	410.64
PROGRESSIVE PROGETTO					-5.65	-5.00	-4.25	-3.25		0.31	3.87	5.47	6.22	6.49			
PARZIALI PROGETTO					0.65	0.75	1.00		3.56	3.56	1.60	0.75	0.27				
QUOTE PROGETTO					411.95	411.67	411.67	411.61		411.39	411.17	411.08	411.08	411.08			

PROFILO adda4novSP24
 SEZIONE 8
 PROGRESSIVA 66.10

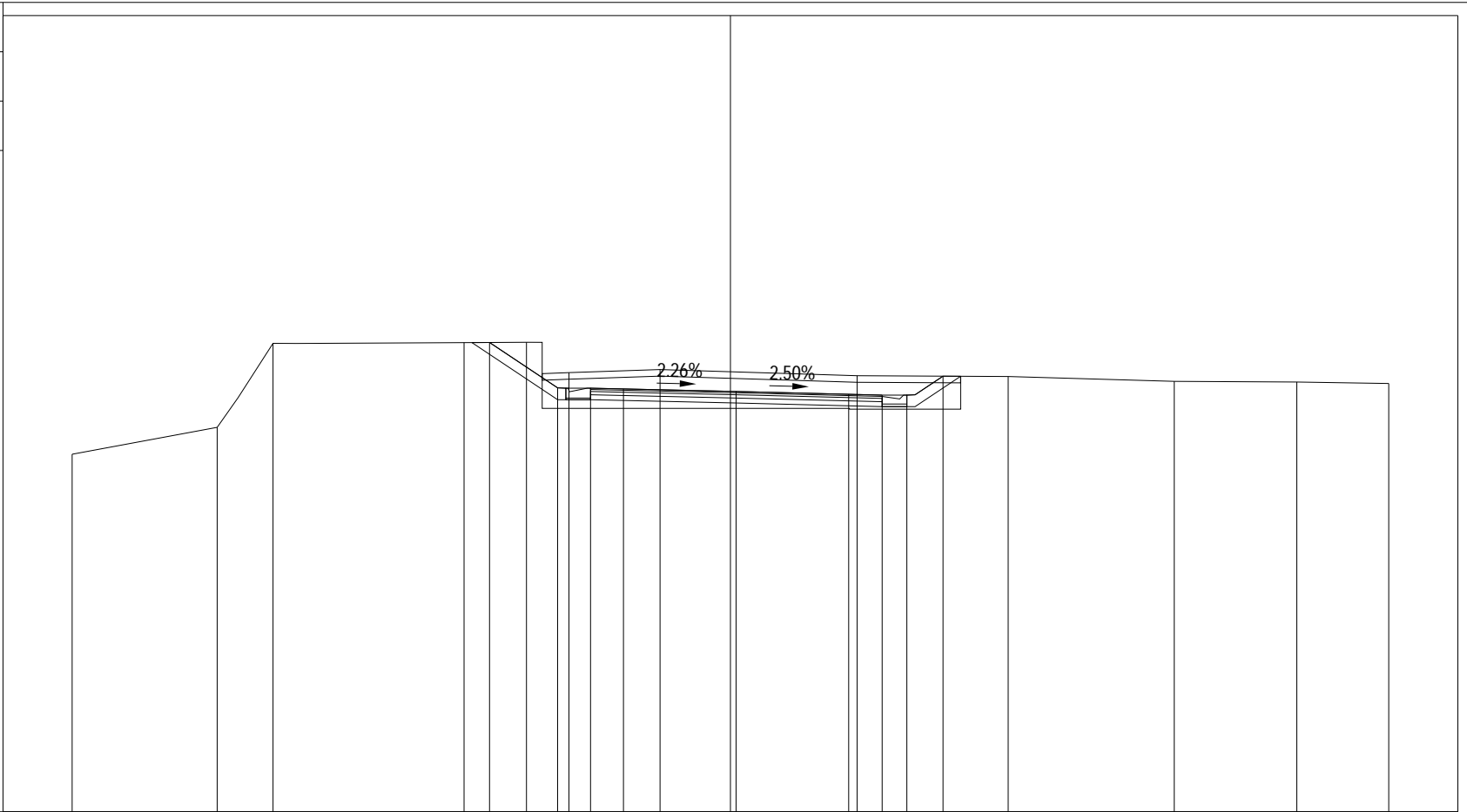
- AR ARIDO m² 4.19
- AS RILEVATO SCOTICO m² 0.06
- BO BONIFICA m² 8.33
- D BASE m² 0.95
- G FONDAZIONE m² 1.43
- SC SCOTICO m² 1.88
- V VEGETALE m² 0.86
- a USURA m 9.58
- c BINDER m 9.58



PROGRESSIVE TERRENO	-19.40	-17.43	-12.91	-11.57	-10.92	-9.84	-5.38	-2.41	0.10	1.18	3.12	13.57	20.00		
PARZIALI TERRENO	1.97	4.52	1.34	0.65	1.08	4.46	2.97	2.51	1.08	1.94	10.45	6.43			
QUOTE TERRENO	408.19	408.49	409.22	409.50	410.52	412.04	412.02	412.04	411.43	411.50	411.48	411.17	410.97		
PROGRESSIVE PROGETTO							-6.00	-5.25	-4.25	-3.25	0.29	3.83	5.31	6.06	6.95
PARZIALI PROGETTO							0.75	1.00	1.00	3.54	3.54	1.48	0.75	0.89	
QUOTE PROGETTO							412.02	411.53	411.52	411.45	411.24	411.02	410.93	410.93	411.37

PROFILO adda4novSP24
 SEZIONE 9
 PROGRESSIVA 80.00

- AR ARIDO m² 2.68
- AS RILEVATO SCOTICO m² 0.06
- B STERRO m² 0.13
- BO BONIFICA m² 11.13
- D BASE m² 0.88
- G FONDAZIONE m² 1.33
- SC SCOTICO m² 2.54
- V VEGETALE m² 1.42
- a USURA m 8.86
- c BINDER m 8.86



PROGRESSIVE TERRENO	-20.00	-15.59	-13.90	-8.09	-6.20	-4.91	-2.14	3.85	8.44	13.48	17.21	20.00
PARZIALI TERRENO	4.41	1.69	5.81	1.89	1.29	2.77	5.99	4.59	5.04	3.73	2.79	
QUOTE TERRENO	408.87	409.68	412.24	412.26	412.27	411.35	411.44	411.25	411.23	411.08	411.06	411.02
PROGRESSIVE PROGETTO				-7.32	-5.25	-4.25	-3.25	0.17	3.59	4.61	5.36	6.46
PARZIALI PROGETTO				2.07	1.00	1.00	3.42	3.42	1.02	0.75	1.10	
QUOTE PROGETTO				412.26	410.88	410.87	410.85	410.77	410.69	410.66	410.66	411.24

PROFILO adda4novSP24

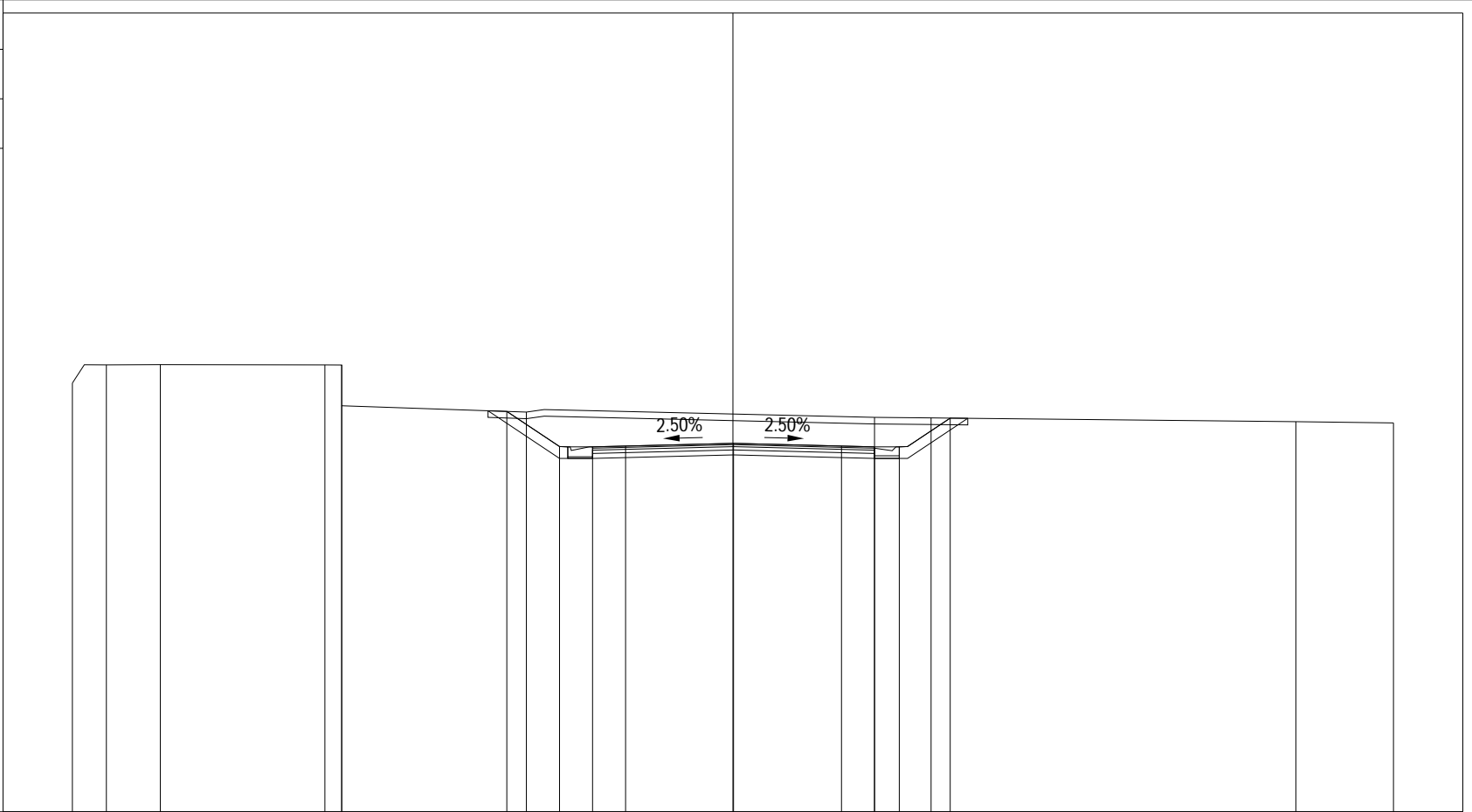
SEZIONE 10

PROGRESSIVA 97.06

AS RILEVATO SCOTICO m² 0.06
 B STERRO m² 13.55
 D BASE m² 0.84
 G FONDAZIONE m² 1.28
 SC SCOTICO m² 2.90
 V VEGETALE m² 1.42
 a USURA m 8.54
 c BINDER m 8.54

399

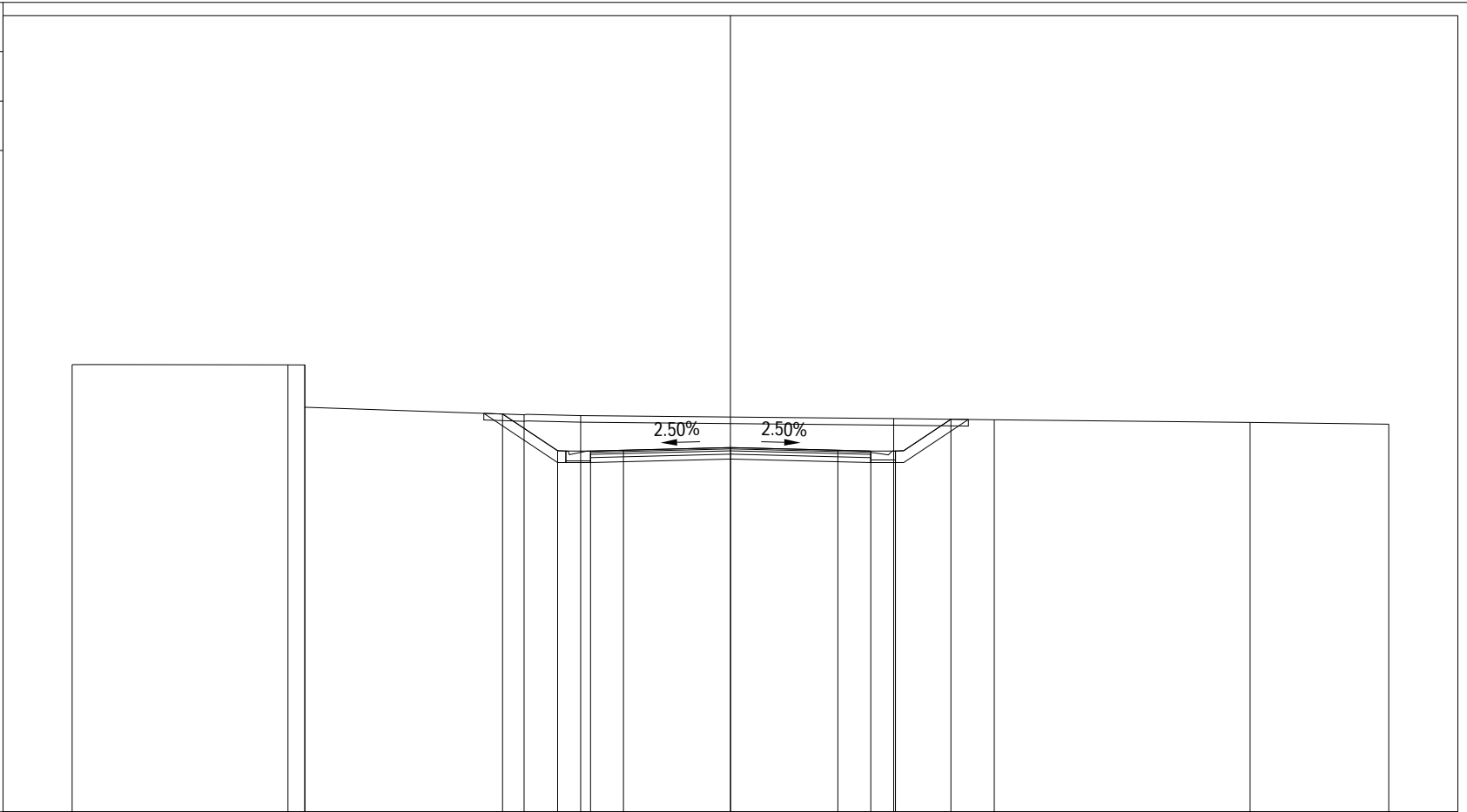
200 200



PROGRESSIVE TERRENO		-20.00	-18.97	-17.34	-12.35	-11.84	-11.84	-6.25			4.29	6.00			17.04	20.00
PARZIALI TERRENO		1.03	1.63	4.99	0.51		5.59			10.54	1.71		11.04		2.96	
QUOTE TERRENO		411.99	412.54	412.55	412.54	411.30	412.54	411.11			410.95	410.93			410.82	410.78
PROGRESSIVE PROGETTO								-6.85	-5.25	-4.25	-3.25	0.02	3.29	4.29	5.04	6.58
PARZIALI PROGETTO								1.60	1.00	1.00	3.27		3.27	1.00	0.75	1.54
QUOTE PROGETTO								411.13	410.07	410.06	410.08	410.16	410.08	410.06	410.06	410.93

PROFILO adda4novSP24
 SEZIONE 11
 PROGRESSIVA 100.00

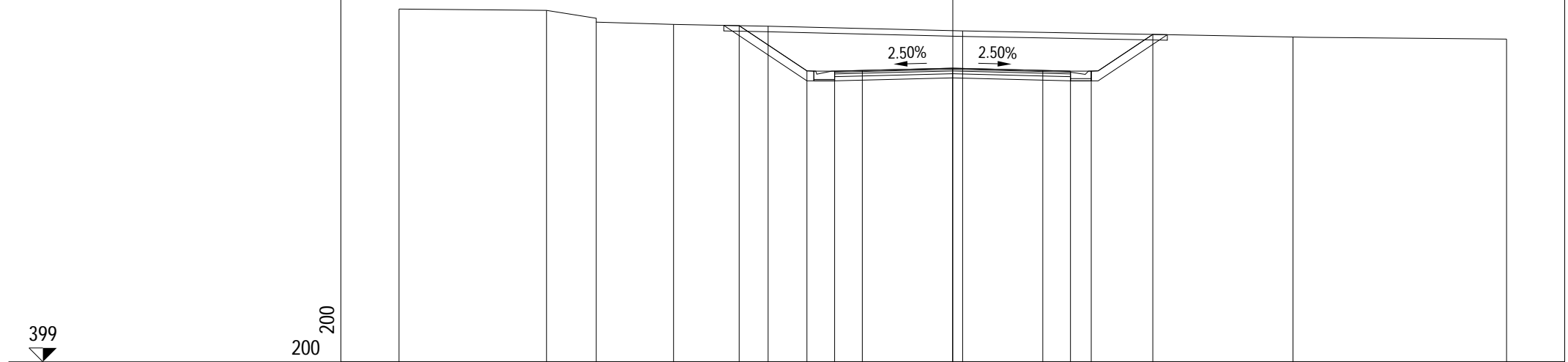
AS RILEVATO SCOTICO m² 0.06
 B STERRO m² 14.17
 D BASE m² 0.86
 G FONDAZIONE m² 1.27
 SC SCOTICO m² 2.94
 V VEGETALE m² 1.51
 a USURA m 8.51
 c BINDER m 8.51



PROGRESSIVE TERRENO	-20.00	412.58	411.30	412.58	411.07	411.04	410.95	410.91	410.83	410.78			
PARZIALI TERRENO	6.56	0.51	6.66	1.72	9.51	3.06	7.77	4.21					
QUOTE TERRENO		412.58	411.30	412.58	411.07	411.04	410.95	410.91	410.83	410.78			
PROGRESSIVE PROGETTO					-6.92	-5.25	-4.25	-3.25	0.01	3.26	4.26	5.01	6.70
PARZIALI PROGETTO					1.67	1.00	1.00	3.26	3.25	1.00	0.75	1.69	
QUOTE PROGETTO					411.09	409.97	409.96	409.99	410.07	409.99	409.96	409.96	410.93

PROFILO adda4novSP24
 SEZIONE 12
 PROGRESSIVA 120.00

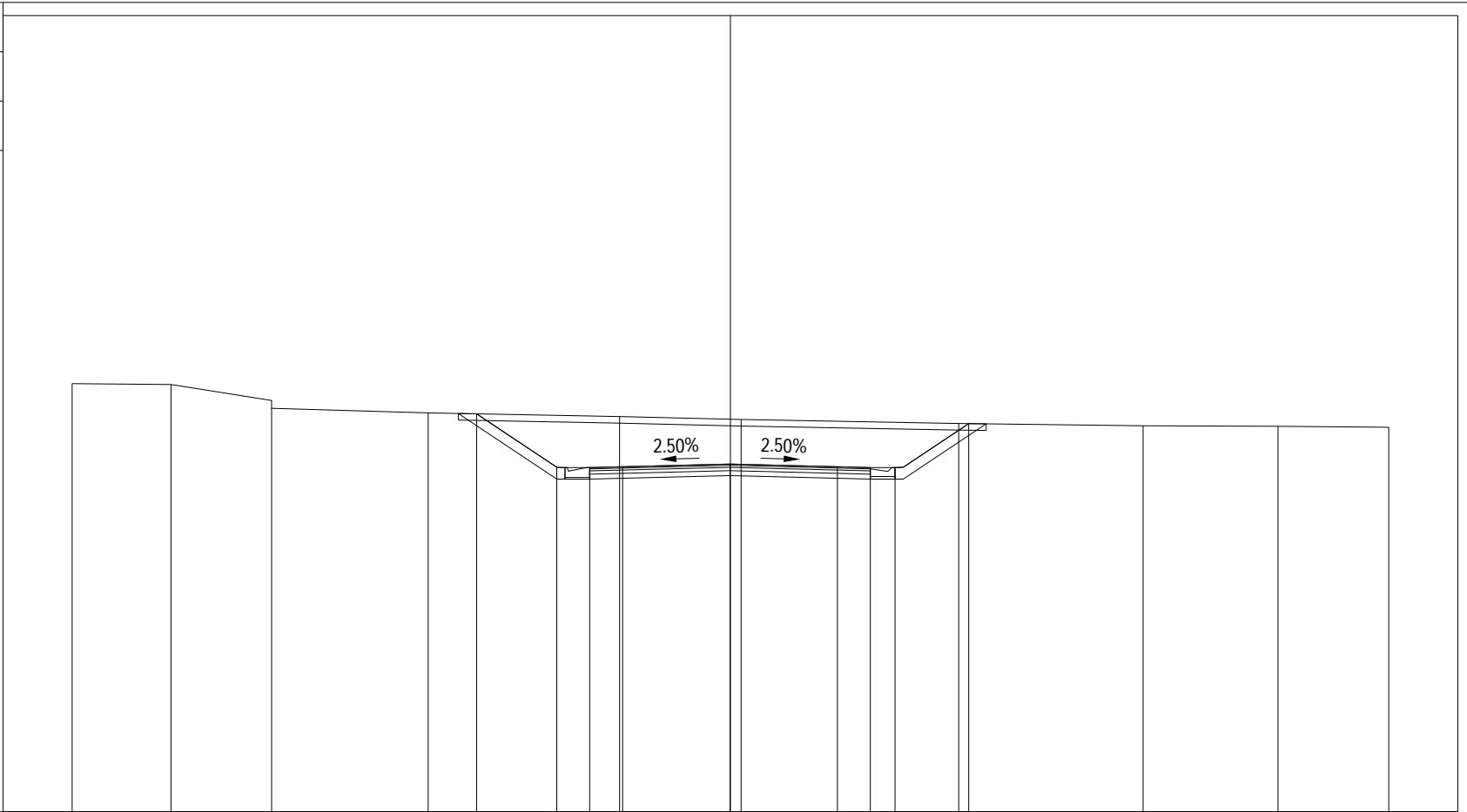
AS RILEVATO SCOTICO m² 0.06
 B STERRO m² 20.60
 D BASE m² 0.86
 G FONDAZIONE m² 1.28
 SC SCOTICO m² 3.20
 V VEGETALE m² 1.94
 a USURA m 8.52
 c BINDER m 8.52



PROGRESSIVE TERRENO	-20.00	-14.67	-12.88	-10.08	-6.67	0.36	12.29	20.00					
PARZIALI TERRENO	5.33	1.79	2.80	3.41	7.03	11.93	7.71						
QUOTE TERRENO	411.73	411.69	411.26	411.18	411.11	410.95	410.72	410.65					
PROGRESSIVE PROGETTO					-7.72	-5.27	-4.27	-3.27	-0.01	3.25	4.25	5.00	7.22
PARZIALI PROGETTO					2.45	1.00	1.00	3.26	3.26	1.00	0.75	2.22	
QUOTE PROGETTO					411.13	409.50	409.49	409.52	409.60	409.52	409.49	409.49	410.82

PROFILO adda4novSP24
 SEZIONE 13
 PROGRESSIVA 121.92

AS RILEVATO SCOTICO m² 0.06
 B STERRO m² 20.66
 D BASE m² 0.85
 G FONDAZIONE m² 1.29
 SC SCOTICO m² 3.21
 V VEGETALE m² 1.97
 a USURA m 8.53
 c BINDER m 8.53



PROGRESSIVE TERRENO	-20.00	-17.00	-13.94	-9.18	-3.37	0.32	6.94	12.54	16.64	20.00		
PARZIALI TERRENO	3.00	3.06	4.76	5.81	3.69	6.62	5.60	4.10	3.36			
QUOTE TERRENO	412.01	411.99	411.26	411.12	411.01	410.92	410.80	410.73	410.72	410.69		
PROGRESSIVE PROGETTO				-7.71	-5.28	-4.28	-3.28	-0.01	3.25	4.25	5.00	7.24
PARZIALI PROGETTO				2.43	1.00	1.00	3.27	3.26	1.00	0.75	2.24	
QUOTE PROGETTO				411.09	409.47	409.46	409.49	409.57	409.49	409.46	409.46	410.80

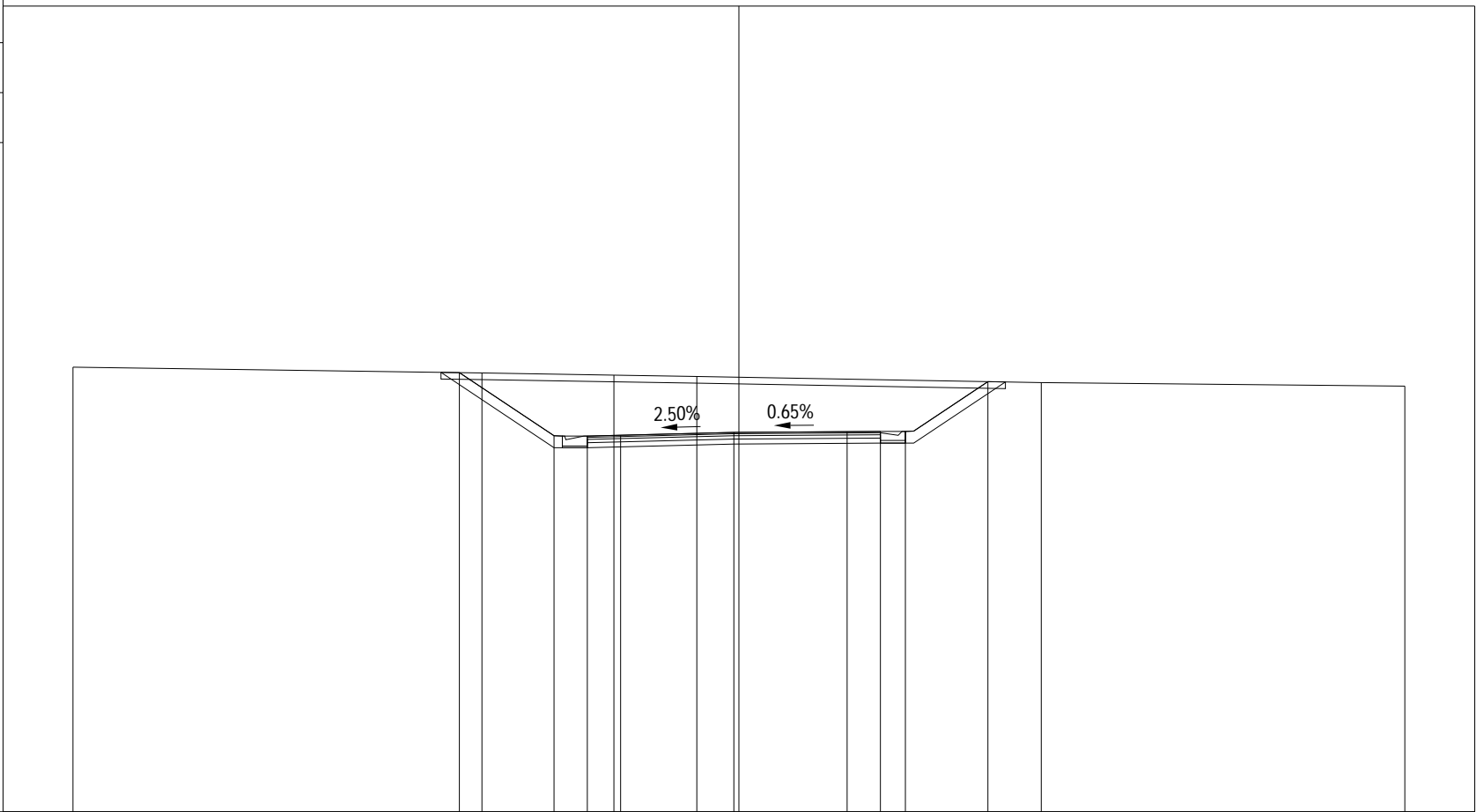
PROFILO adda4novSP24

SEZIONE 14

PROGRESSIVA 140.00

AS RILEVATO SCOTICO m² 0.05
 B STERRO m² 24.99
 D BASE m² 0.88
 G FONDAZIONE m² 1.32
 SC SCOTICO m² 3.38
 V VEGETALE m² 2.20
 a USURA m 8.80
 c BINDER m 8.80

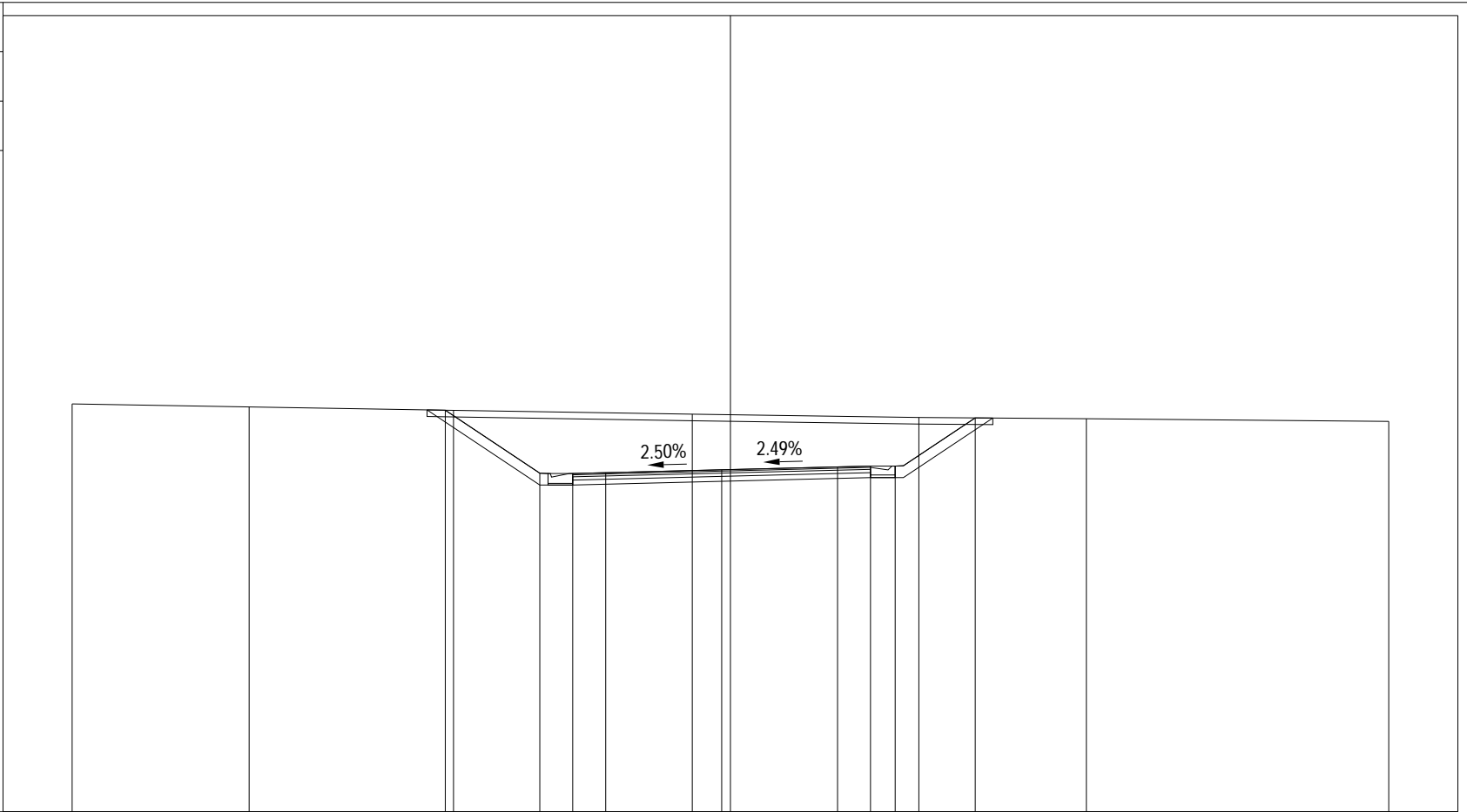
398
 200 200



PROGRESSIVE TERRENO	-20.00	-7.72	-3.75	-1.26	9.08	20.00				
PARZIALI TERRENO	12.28	3.97	2.49	10.34	10.92					
QUOTE TERRENO	411.35	411.18	411.11	411.07	410.89	410.78				
PROGRESSIVE PROGETTO		-8.40	-5.55	-4.55	-3.55	-0.15	3.25	4.25	5.00	7.48
PARZIALI PROGETTO		2.85	1.00	1.00	3.40	3.40	1.00	0.75	2.48	
QUOTE PROGETTO		411.19	409.29	409.28	409.31	409.39	409.42	409.42	409.42	410.92

PROFILO adda4novSP24
 SEZIONE 15
 PROGRESSIVA 150.54

AS RILEVATO SCOTICO m² 0.06
 B STERRO m² 25.29
 D BASE m² 0.91
 G FONDAZIONE m² 1.36
 SC SCOTICO m² 3.44
 V VEGETALE m² 2.20
 a USURA m 9.05
 c BINDER m 9.05



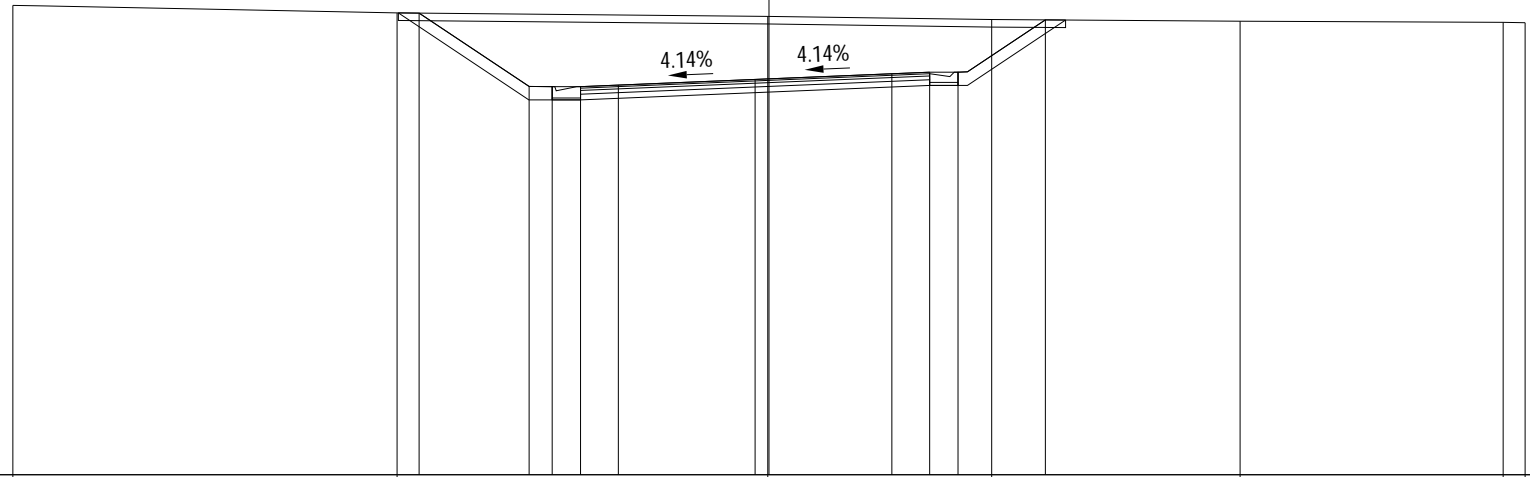
PROGRESSIVE TERRENO	-20.00	-14.62	-8.41	-1.16	5.72	10.81	20.00				
PARZIALI TERRENO	5.38	6.21	7.25	6.88	5.09	9.19					
QUOTE TERRENO	411.40	411.30	411.20	411.08	410.98	410.95	410.86				
PROGRESSIVE PROGETTO			-8.66	-5.79	-4.79	-3.79	-0.27	3.25	4.26	5.01	7.44
PARZIALI PROGETTO		2.87	1.00	1.00	3.52	3.52	1.01	0.75	2.43		
QUOTE PROGETTO			411.21	409.29	409.28	409.31	409.39	409.48	409.51	409.51	410.97

PROFILO adda4novSP24

SEZIONE 16

PROGRESSIVA 160.00

AS RILEVATO SCOTICO m² 0.06
 B STERRO m² 26.09
 D BASE m² 0.92
 G FONDAZIONE m² 1.38
 SC SCOTICO m² 3.52
 V VEGETALE m² 2.27
 a USURA m 9.23
 c BINDER m 9.23



399

200
200

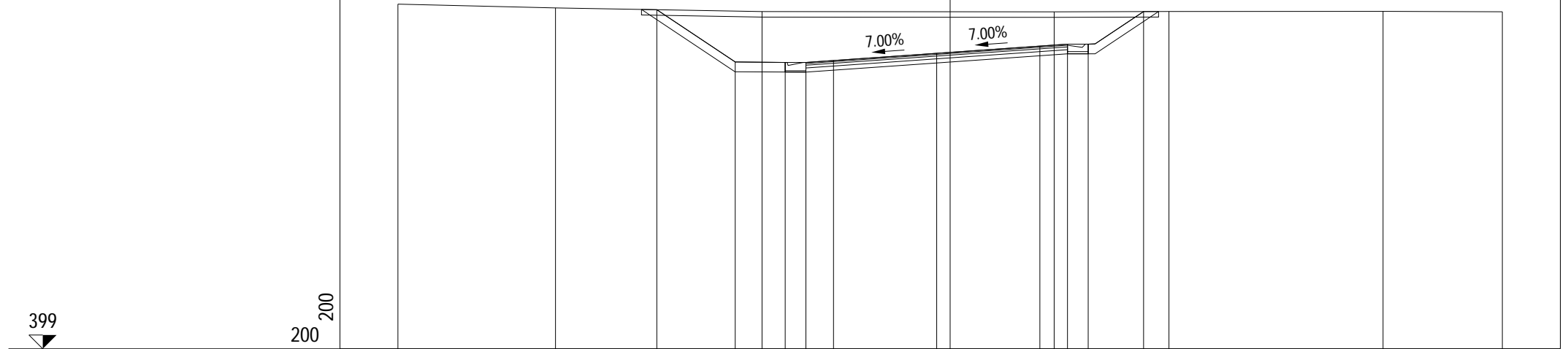
PROGRESSIVE TERRENO	-20.00	-9.84		-0.03	5.89	12.46	19.42	20.00
PARZIALI TERRENO		10.16	9.81	5.92	6.57	6.96	0.58	
QUOTE TERRENO	411.42	411.22		411.12	411.04	411.00	410.97	410.96
PROGRESSIVE PROGETTO		-9.25	-6.34	-0.37	3.25		7.31	
PARZIALI PROGETTO		2.91	0.61	3.61	1.00	2.31		
QUOTE PROGETTO		411.21	409.27	409.46	409.61	409.65	411.03	

PROFILO adda4novSP24

SEZIONE 17

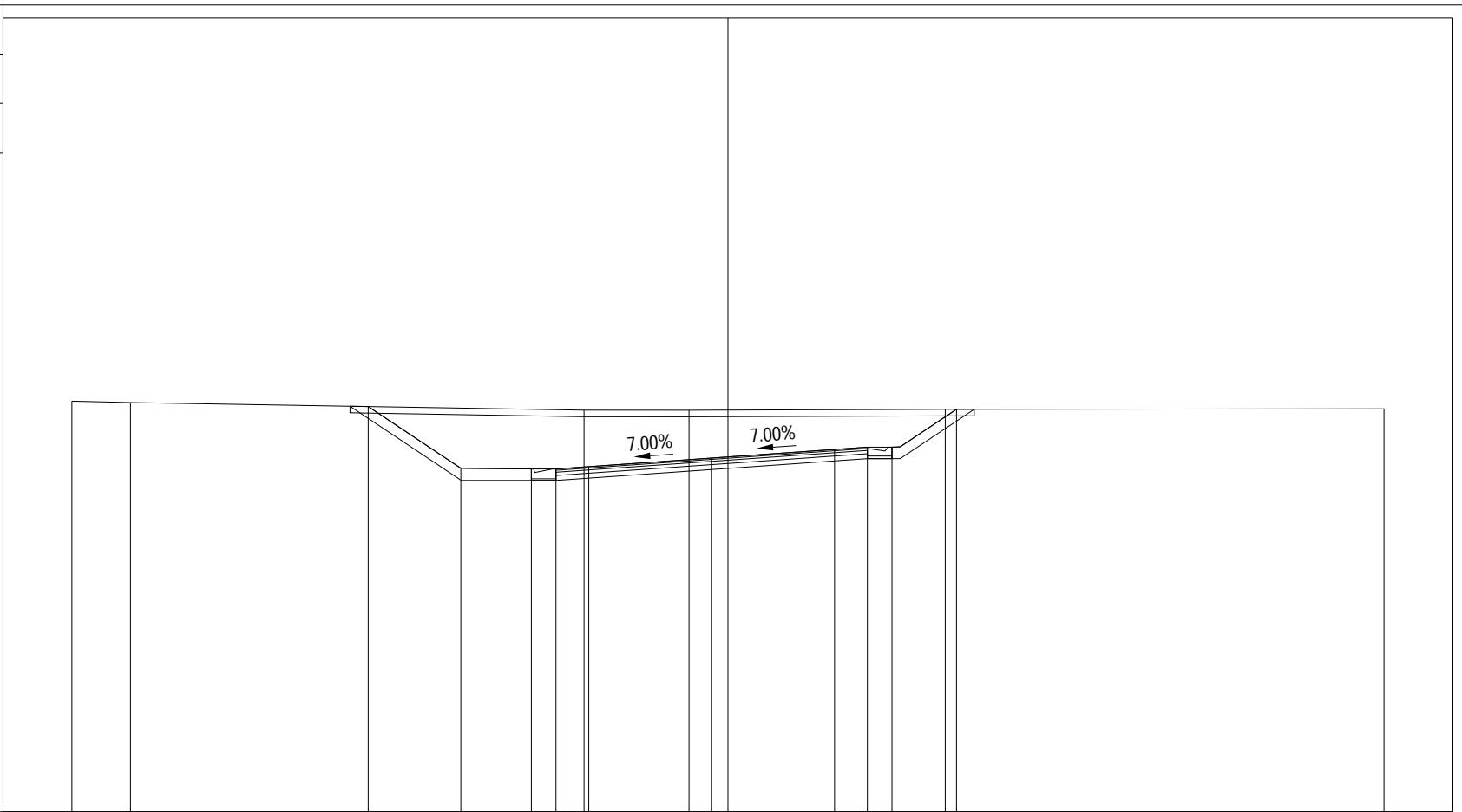
PROGRESSIVA 176.36

AS RILEVATO SCOTICO m² 0.06
 B STERRO m² 26.52
 D BASE m² 0.94
 G FONDAZIONE m² 1.42
 SC SCOTICO m² 3.74
 V VEGETALE m² 2.58
 a USURA m 9.49
 c BINDER m 9.49



PROGRESSIVE TERRENO	-20.00	-14.29	-6.81	3.77	7.93	15.68	20.00					
PARZIALI TERRENO	5.71	7.48	10.58	4.16	7.75	4.32						
QUOTE TERRENO	411.49	411.35	411.22	411.21	411.22	411.23	411.21					
PROGRESSIVE PROGETTO			-10.62	-7.78	-5.97	-5.22	-4.22	-0.49	3.25	4.25	5.00	7.01
PARZIALI PROGETTO			2.84	1.81	0.75	1.00	3.73	3.74	1.00	0.75	2.01	
QUOTE PROGETTO			411.29	409.39	409.37	409.37	409.44	409.71	409.97	410.04	410.04	411.22

PROFILO	adda4novSP24		
SEZIONE	18		
PROGRESSIVA	180.00		
AS RILEVATO SCOTICO	m ²	0.06	
B STERRO	m ²	26.70	
D BASE	m ²	0.94	
G FONDAZIONE	m ²	1.43	
SC SCOTICO	m ²	3.81	
V VEGETALE	m ²	2.72	
a USURA	m	9.51	
c BINDER	m	9.51	



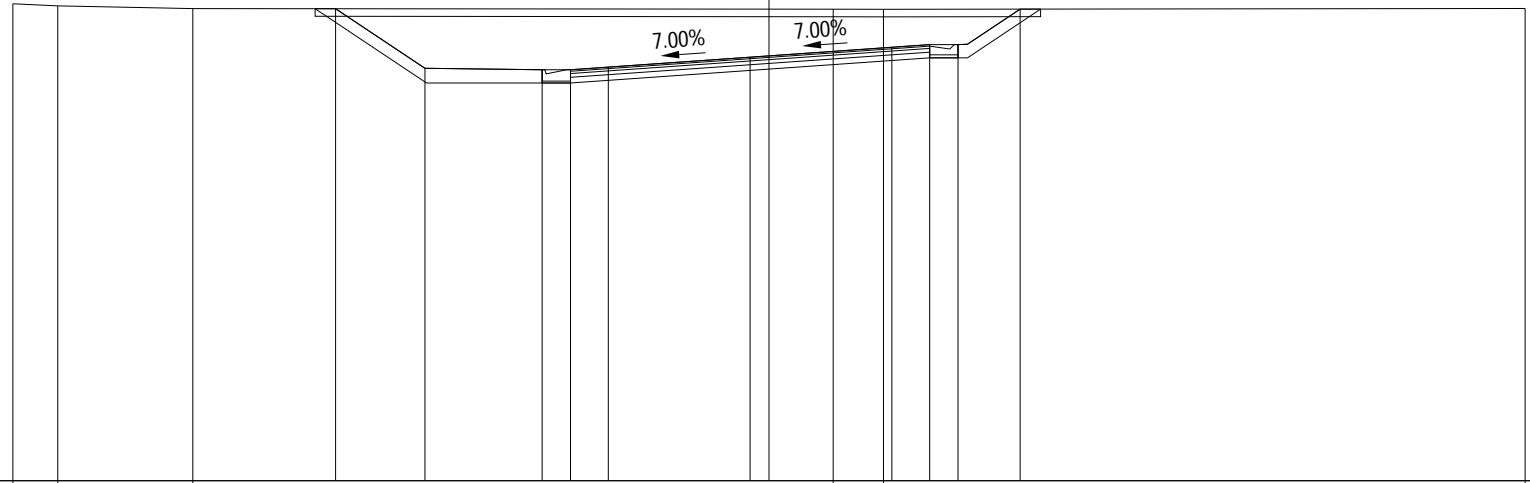
PROGRESSIVE TERRENO	-20.00	-18.21			-4.39	-1.19		6.62		20.00		
PARZIALI TERRENO	1.79	13.82			3.20	7.81		13.38				
QUOTE TERRENO	411.52	411.48			411.25	411.24		411.27		411.29		
PROGRESSIVE PROGETTO			-10.97	-8.14	-5.99	-5.24	-4.24	-0.50	3.25	4.25	5.00	6.97
PARZIALI PROGETTO			2.83	2.15	0.75	1.00	3.74	3.75	1.00	0.75	1.97	
QUOTE PROGETTO			411.36	409.48	409.45	409.45	409.52	409.79	410.05	410.12	410.12	411.27

PROFILO adda4novSP24

SEZIONE 19

PROGRESSIVA 194.89

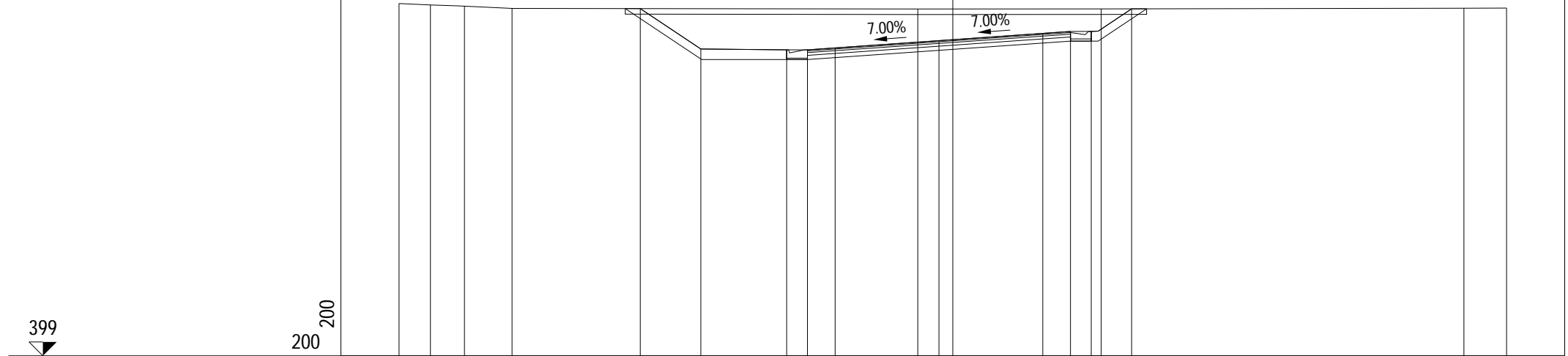
AS RILEVATO SCOTICO m² 0.06
 B STERRO m² 24.53
 D BASE m² 0.94
 G FONDAZIONE m² 1.44
 SC SCOTICO m² 3.84
 V VEGETALE m² 2.79
 a USURA m 9.52
 c BINDER m 9.52



PROGRESSIVE TERRENO	-20.00	-18.81	-15.24					1.70	3.03			20.00		
PARZIALI TERRENO	1.19	3.57		16.94				1.33		16.97				
QUOTE TERRENO	411.62	411.56	411.49					411.47	411.47			411.49		
PROGRESSIVE PROGETTO				-11.46	-9.10	-6.00	-5.25	-4.25	-0.50		3.25	4.25	5.00	6.64
PARZIALI PROGETTO				2.36	3.10	0.75	1.00	3.75		3.75	1.00	0.75	1.64	
QUOTE PROGETTO				411.49	409.91	409.87	409.87	409.94	410.20		410.47	410.54	410.54	411.48

PROFILO adda4novSP24
 SEZIONE 20
 PROGRESSIVA 200.00

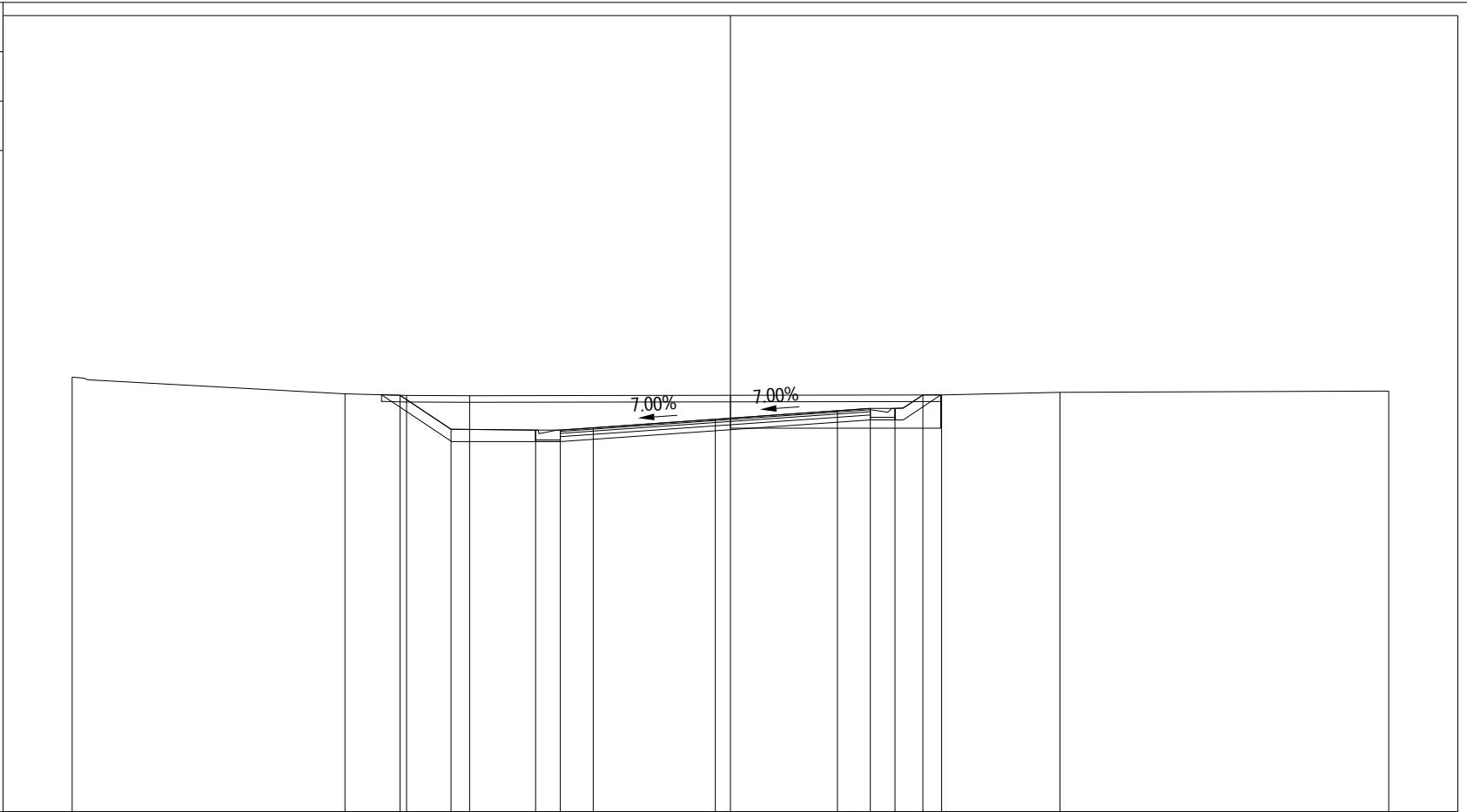
AS RILEVATO SCOTICO m² 0.06
 B STERRO m² 22.20
 D BASE m² 0.95
 G FONDAZIONE m² 1.42
 SC SCOTICO m² 3.77
 V VEGETALE m² 2.64
 a USURA m 9.52
 c BINDER m 9.52



PROGRESSIVE TERRENO	-20.00	-18.87	-17.64	-15.92			-1.26		5.36			18.46	20.00		
PARZIALI TERRENO	1.13	1.23	1.72		14.66			6.62		13.10		1.54			
QUOTE TERRENO	411.72	411.67	411.63	411.54			411.52		411.53			411.55	411.56		
PROGRESSIVE PROGETTO					-11.29	-9.10	-6.00	-5.25	-4.25		-0.50	3.25	4.25	5.00	6.46
PARZIALI PROGETTO					2.19	3.10	0.75	1.00	3.75		3.75	1.00	0.75	1.46	
QUOTE PROGETTO					411.54	410.08	410.05	410.05	410.12		410.38	410.64	410.71	410.71	411.53

PROFILO adda4novSP24
 SEZIONE 21
 PROGRESSIVA 213.42

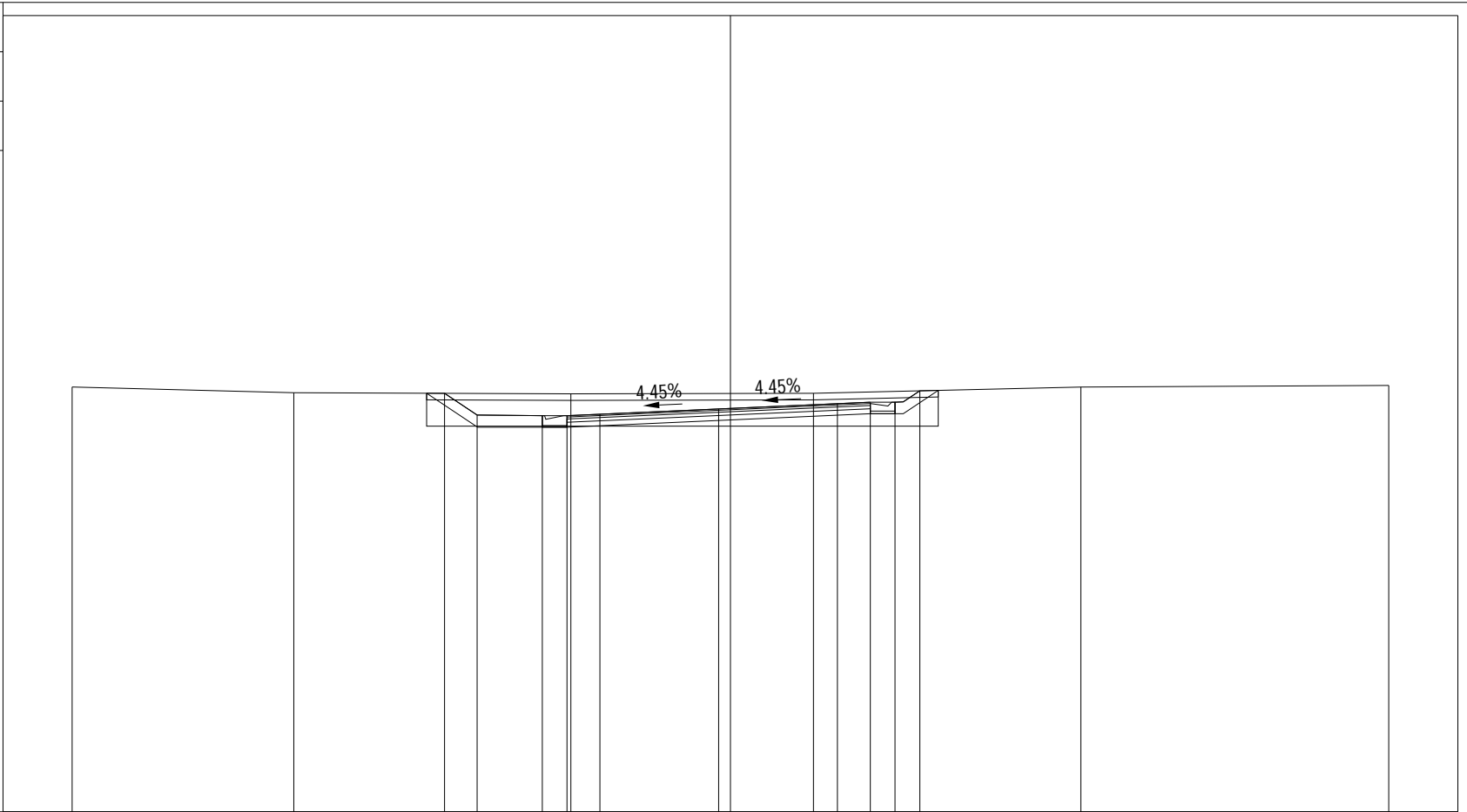
- AR ARIDO m² 1.39
- AS RILEVATO SCOTICO m² 0.06
- B STERRO m² 10.36
- BO BONIFICA m² 5.14
- D BASE m² 0.94
- G FONDAZIONE m² 1.42
- SC SCOTICO m² 3.40
- V VEGETALE m² 2.00
- a USURA m 9.44
- c BINDER m 9.44



PROGRESSIVE TERRENO	-20.00	-11.71	-9.84	-7.92			6.42	10.01	20.00				
PARZIALI TERRENO		8.29	1.87	1.92		14.34		3.59	9.99				
QUOTE TERRENO	412.21	411.70	411.65	411.65			411.67	411.75	411.79				
PROGRESSIVE PROGETTO			-10.04	-8.49	-5.92	-5.17	-4.17	-0.46		3.25	4.25	5.00	5.85
PARZIALI PROGETTO			1.55	2.57	0.75	1.00	3.71	3.71		1.00	0.75	0.85	
QUOTE PROGETTO			411.66	410.63	410.60	410.60	410.67	410.93		411.19	411.26	411.26	411.67

PROFILO	adda4novSP24
SEZIONE	22
PROGRESSIVA	220.00

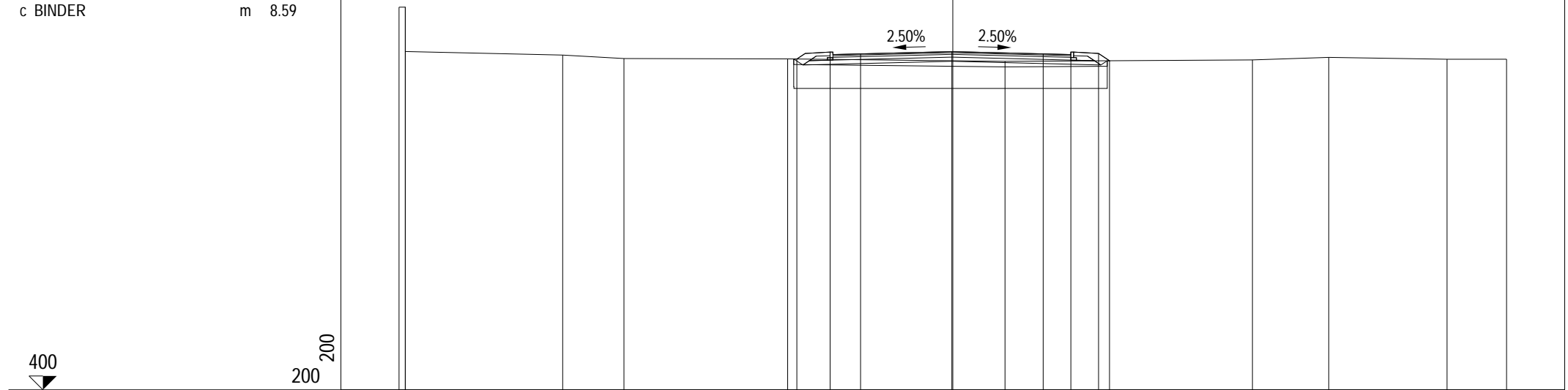
AR ARIDO	m ²	3.28
AS RILEVATO SCOTICO	m ²	0.06
BO BONIFICA	m ²	12.49
D BASE	m ²	0.92
G FONDAZIONE	m ²	1.38
SC SCOTICO	m ²	3.11
V VEGETALE	m ²	1.53
a USURA	m	9.22
c BINDER	m	9.22



PROGRESSIVE TERRENO	-20.00	-13.27	-4.85	2.52	10.65	20.00						
PARZIALI TERRENO	6.73	8.42	7.37	8.13	9.35							
QUOTE TERRENO	411.91	411.74	411.70	411.72	411.91	411.96						
PROGRESSIVE PROGETTO			-8.69	-7.70	-5.72	-4.97	-3.97	-0.36	3.25	4.25	5.00	5.75
PARZIALI PROGETTO			0.99	1.98	0.75	1.00	3.61	3.61	1.00	0.75	0.75	
QUOTE PROGETTO			411.72	411.06	411.04	411.04	411.08	411.24	411.40	411.45	411.45	411.79

PROFILO adda4novSP24
 SEZIONE 23
 PROGRESSIVA 237.96

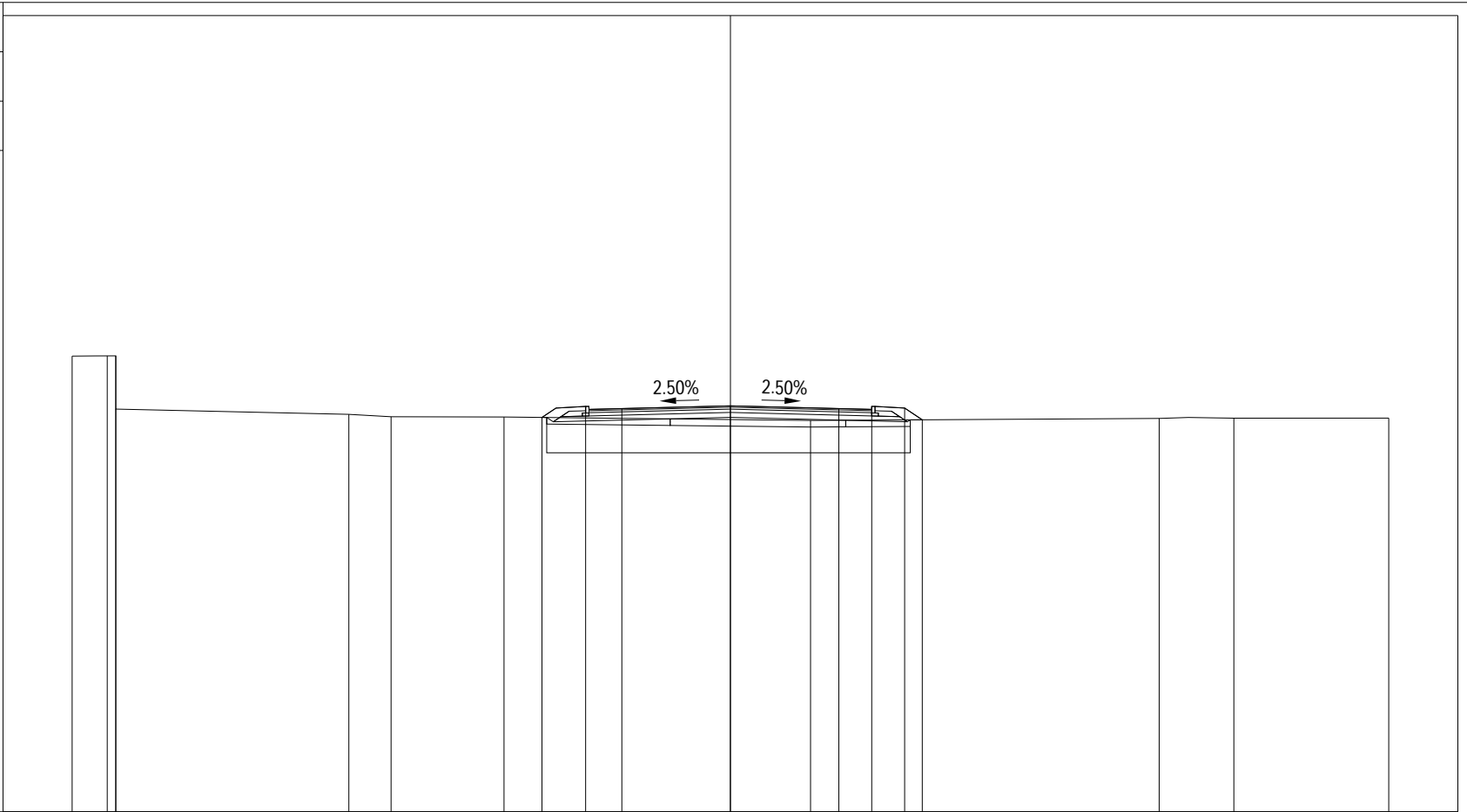
- AR ARIDO m² 9.12
- AS RILEVATO SCOTICO m² 1.21
- BO BONIFICA m² 9.12
- D BASE m² 0.86
- G FONDAZIONE m² 1.57
- H MIST. GRAN. COMPATTA m² 0.20
- SC SCOTICO m² 2.26
- V VEGETALE m² 0.49
- a USURA m 8.59
- c BINDER m 8.59



PROGRESSIVE TERRENO	-20.00	-19.77	-19.77	-14.09	-11.88	-5.96	1.89	10.82	13.58	17.85	20.00		
PARZIALI TERRENO	0.23	5.68	2.21	5.92	7.85	8.93	2.76	4.27	2.15				
QUOTE TERRENO	413.83	412.23	413.83	412.10	411.98	411.96	411.87	411.93	412.02	411.95	411.95		
PROGRESSIVE PROGETTO						-5.63	-4.43	-3.33	-0.03	3.26	4.26	5.26	5.66
PARZIALI PROGETTO						1.20	1.10	3.30	3.29	1.00	1.00	0.40	
QUOTE PROGETTO						411.96	412.21	412.14	412.23	412.14	412.21	412.16	411.90

PROFILO adda4novSP24
 SEZIONE 24
 PROGRESSIVA 240.00

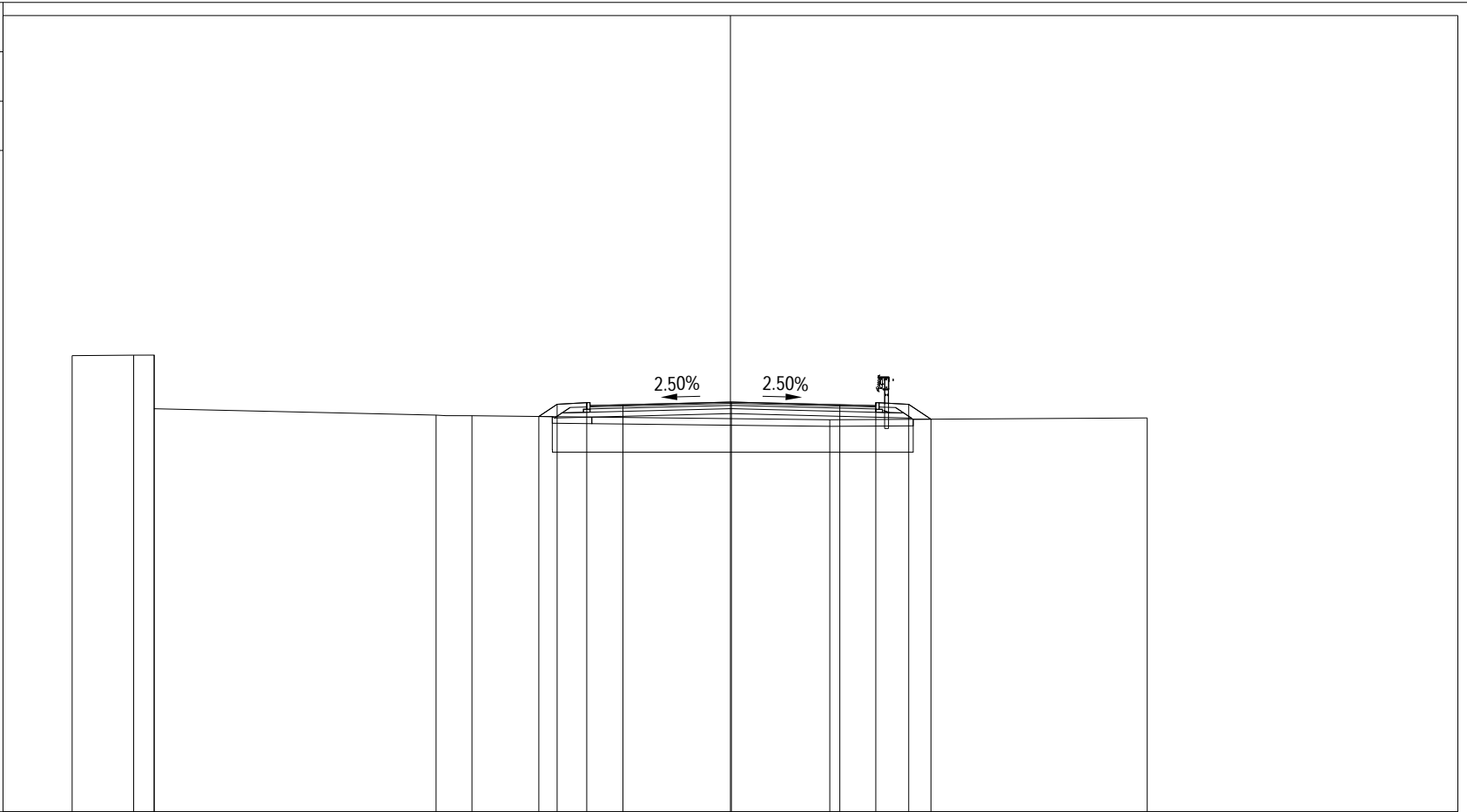
- A RILEVATO m² 0.22
- AR ARIDO m² 9.00
- AS RILEVATO SCOTICO m² 1.90
- BO BONIFICA m² 9.00
- D BASE m² 0.86
- G FONDAZIONE m² 1.59
- H MIST. GRAN. COMPATTA m² 0.18
- SC SCOTICO m² 2.21
- V VEGETALE m² 0.53
- a USURA m 8.59
- c BINDER m 8.59



PROGRESSIVE TERRENO	-20.00	-18.93	-18.67	-18.67	-11.59	-10.31	-6.88	2.43	13.03	15.29	20.00	
PARZIALI TERRENO	1.07	0.26		7.08	1.28	3.43	9.31	10.60	2.26	4.71		
QUOTE TERRENO	413.85	413.86	412.24	413.86	412.08	412.01	412.00	411.89	411.96	411.96	411.97	
PROGRESSIVE PROGETTO					-5.73	-4.40	-3.30	0.00	3.29	4.29	5.29	5.83
PARZIALI PROGETTO					1.33	1.10	3.30	3.29	1.00	1.00	0.54	
QUOTE PROGETTO					411.99	412.32	412.26	412.34	412.26	412.32	412.27	411.91

PROFILO adda4novSP24
 SEZIONE 25
 PROGRESSIVA 242.17

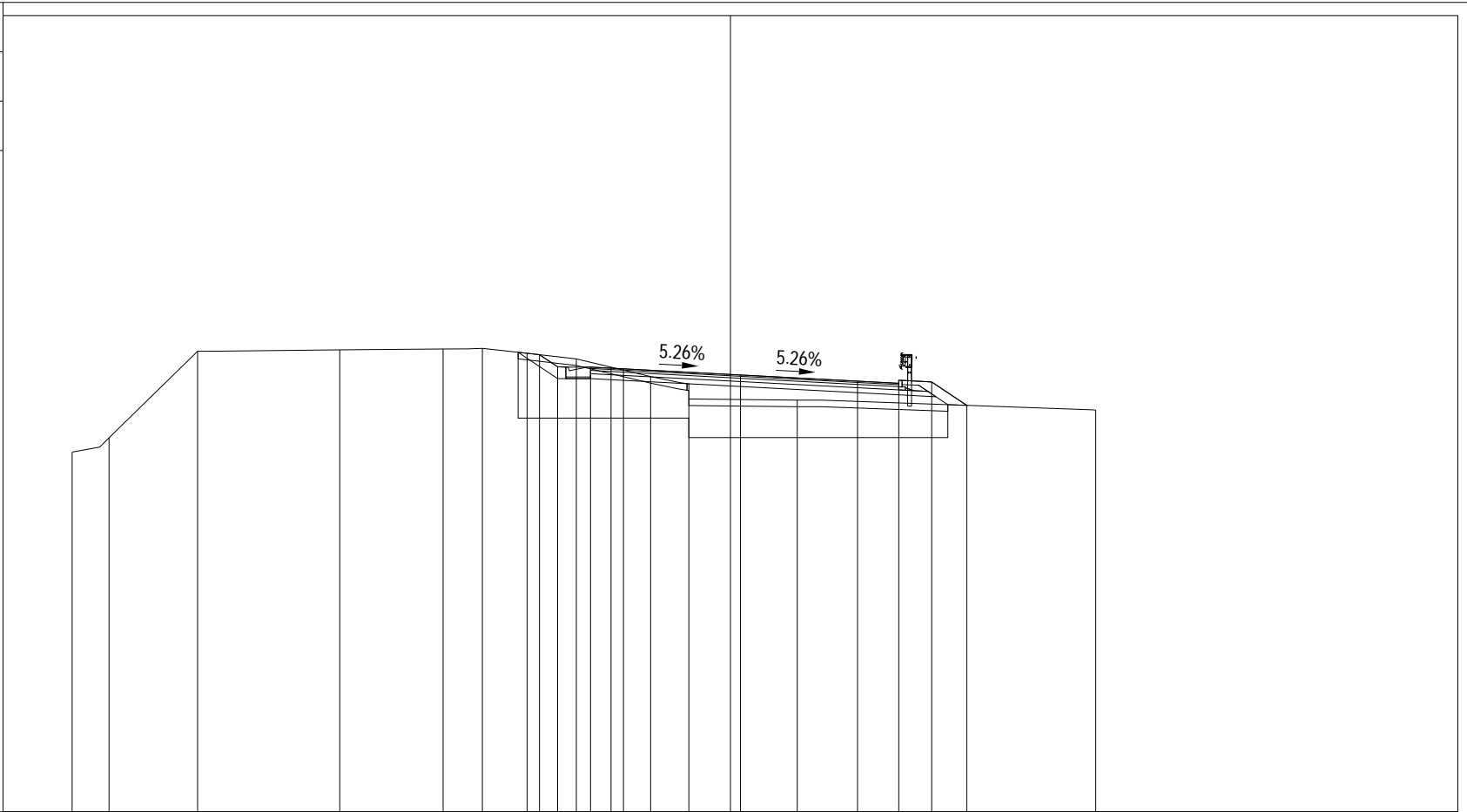
- A RILEVATO m² 0.92
- AR ARIDO m² 9.02
- AS RILEVATO SCOTICO m² 2.18
- BO BONIFICA m² 9.02
- D BASE m² 0.87
- G FONDAZIONE m² 1.59
- H MIST. GRAN. COMPATTA m² 0.20
- SC SCOTICO m² 2.19
- V VEGETALE m² 0.55
- a USURA m 8.69
- c BINDER m 8.69



PROGRESSIVE TERRENO	-20.00	-18.13	-17.51	-17.51	-8.94	-7.85			3.02		12.66		
PARZIALI TERRENO	1.87	0.62		8.57	1.09		10.87			9.64			
QUOTE TERRENO	413.86	413.88	412.25	413.88	412.06	412.04			411.91		411.97		
PROGRESSIVE PROGETTO													
PARZIALI PROGETTO					0.55	0.90	1.10	3.30	3.29	1.10	1.00	0.67	
QUOTE PROGETTO					412.01	412.38	412.43	412.37	412.45	412.37	412.43	412.38	411.93

PROFILO adda4novSP24
 SEZIONE 26
 PROGRESSIVA 260.00

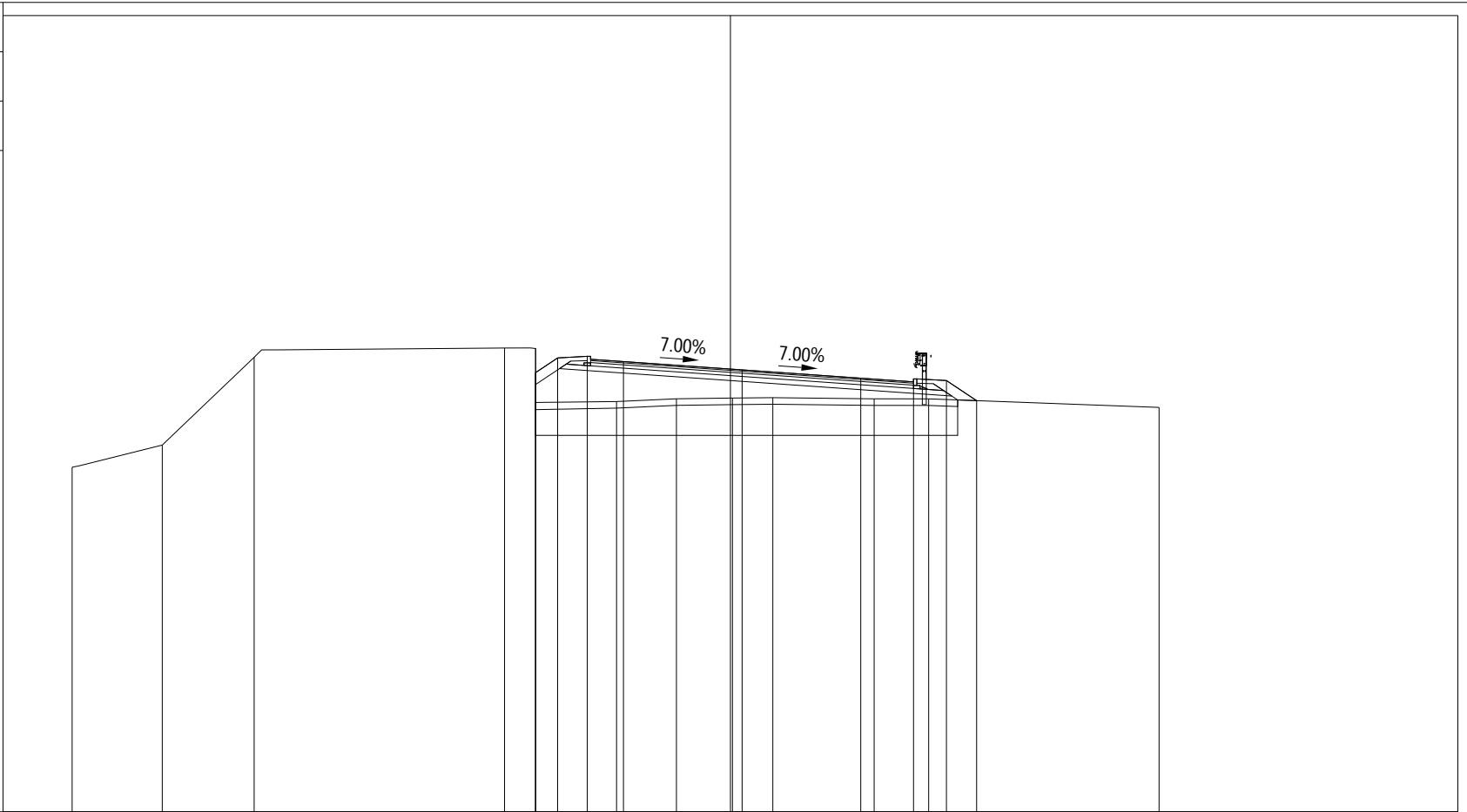
- A RILEVATO m² 2.46
- AR ARIDO m² 13.47
- AS RILEVATO SCOTICO m² 1.75
- BO BONIFICA m² 14.28
- D BASE m² 0.94
- G FONDAZIONE m² 1.55
- H MIST. GRAN. COMPATTA m² 0.10
- SC SCOTICO m² 2.61
- V VEGETALE m² 0.83
- a USURA m 9.37
- c BINDER m 9.38



PROGRESSIVE TERRENO	-20.00	-18.88	-16.19	-11.87	-8.73	-7.54	-6.18	-4.68	-3.63	-2.42	-1.26	2.03	11.10		
PARZIALI TERRENO	1.12	2.69	4.32	3.14	1.19	1.36	1.50	1.05	1.21	1.16	3.29	9.07			
QUOTE TERRENO	410.93	411.37	414.00	414.04	414.07	414.08	413.94	413.76	413.51	413.23	412.55	412.51	412.21		
PROGRESSIVE PROGETTO							-5.80	-5.25	-4.25	-3.25	0.31	3.86	5.11	6.11	7.18
PARZIALI PROGETTO							0.55	1.00	1.00	3.56	3.55	1.25	1.00	1.07	
QUOTE PROGETTO							413.89	413.53	413.52	413.46	413.28	413.09	413.11	413.06	412.35

PROFILO adda4novSP24
 SEZIONE 27
 PROGRESSIVA 264.00

- A RILEVATO m² 6.67
- AR ARIDO m² 11.43
- AS RILEVATO SCOTICO m² 2.62
- BO BONIFICA m² 11.43
- D BASE m² 0.98
- G FONDAZIONE m² 1.75
- H MIST. GRAN. COMPATTA m² 0.16
- SC SCOTICO m² 2.62
- V VEGETALE m² 0.77
- a USURA m 9.83
- c BINDER m 9.83

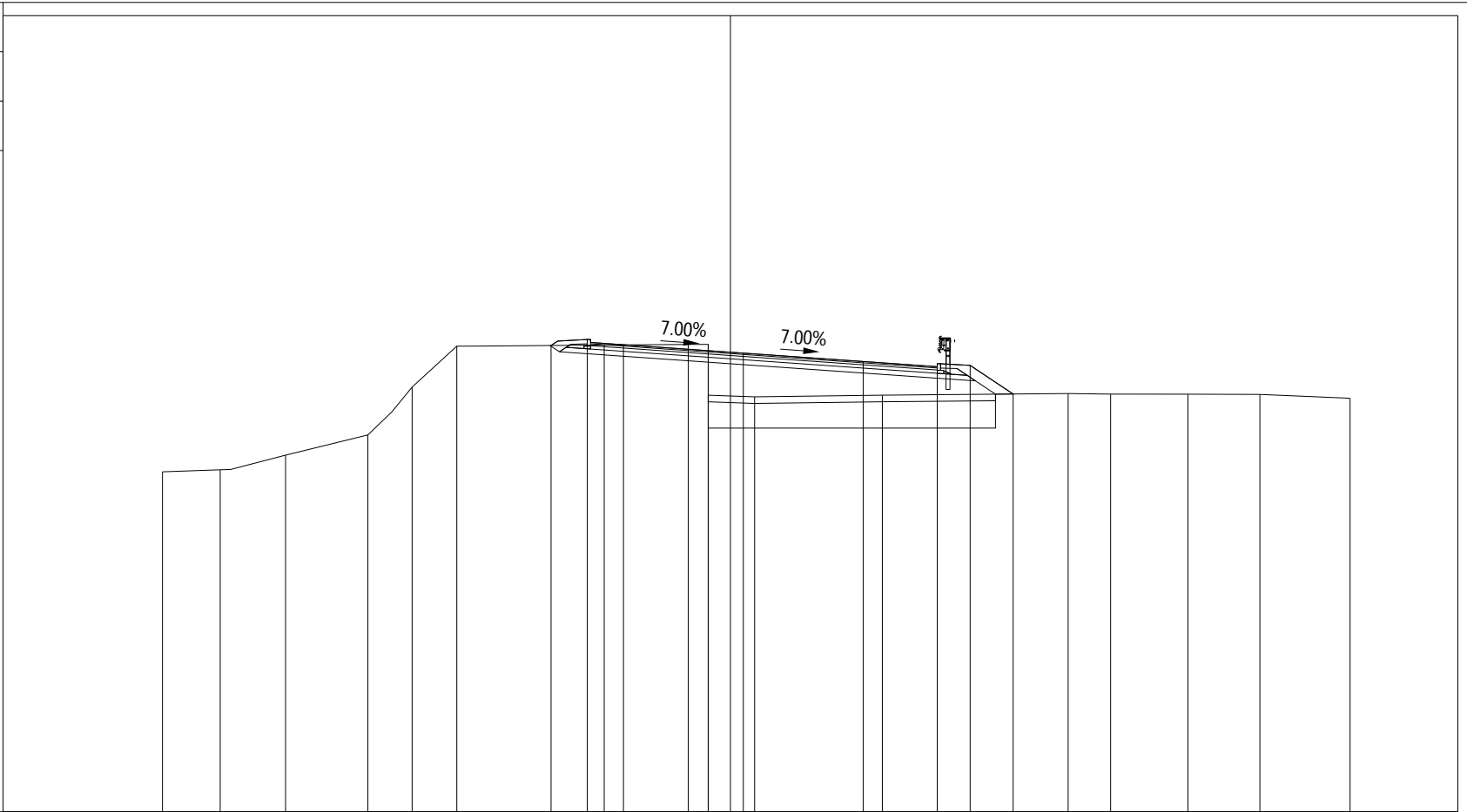


PROGRESSIVE TERRENO	-20.00	-17.26	-14.47	-6.86	-5.92	-5.92	-3.46	-1.64	0.06	1.29	4.37	6.02	13.02	
PARZIALI TERRENO		2.74	2.79	7.61	0.94	2.46	1.82	1.70	1.23	3.08	1.65	7.00		
QUOTE TERRENO	410.47	411.15	413.81	414.10	412.44	414.08	412.47	412.55	412.58	412.59	412.55	412.55	412.29	
PROGRESSIVE PROGETTO					-5.92	-5.25	-4.35	-3.25	0.35		3.96	5.56	6.56	7.48
PARZIALI PROGETTO					0.67	0.90	1.10	3.60		3.61	1.60	1.00	0.92	
QUOTE PROGETTO					413.35	413.79	413.84	413.68	413.43		413.18	413.16	413.11	412.50

PROFILO adda4novSP24
 SEZIONE 28
 PROGRESSIVA 279.74

- A RILEVATO m² 6.09
- AR ARIDO m² 6.90
- AS RILEVATO SCOTICO m² 1.75
- BO BONIFICA m² 6.90
- D BASE m² 1.05
- G FONDAZIONE m² 1.85
- H MIST. GRAN. COMPATTA m² 0.17
- SC SCOTICO m² 1.75
- V VEGETALE m² 0.72
- a USURA m 10.56
- c BINDER m 10.55

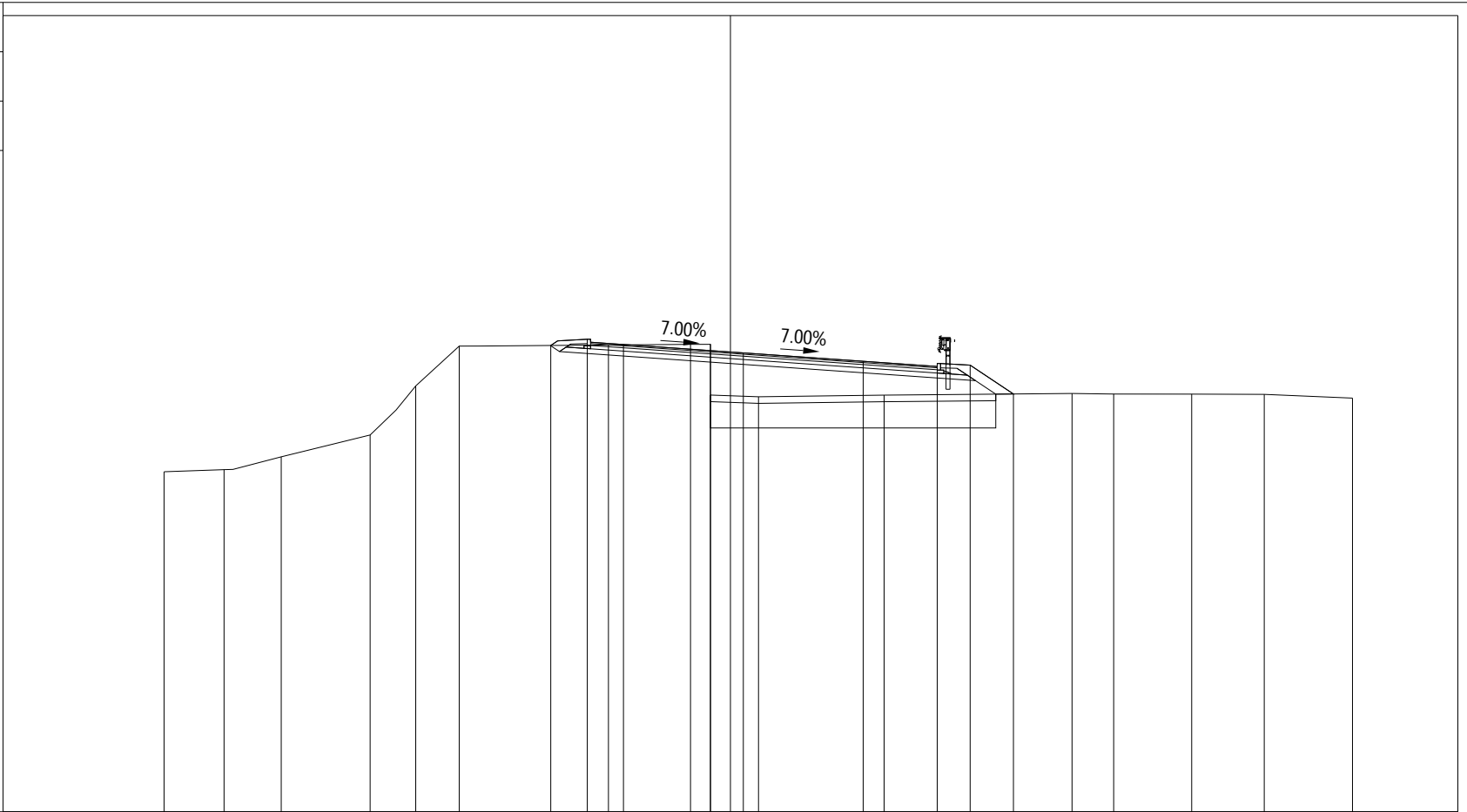
400
 200 200



PROGRESSIVE TERRENO	-17.25	-15.50	-13.52	-11.01	-9.67	-8.31	-3.83	-1.28	-0.68	-0.68	0.73	4.61	10.26	11.55	13.90	16.08	18.82
PARZIALI TERRENO	1.75	1.98	2.51	1.34	1.36	4.48	2.55	0.60	1.41	3.88	5.65	1.29	2.35	2.18	2.74		
QUOTE TERRENO	410.33	410.39	410.84	411.45	412.91	414.15	414.19	414.20	412.66	414.21	412.61	412.66	412.71	412.69	412.69	412.68	412.57
PROGRESSIVE PROGETTO							-5.45	-4.35	-3.25	0.39	4.03	6.28	7.28	8.59			
PARZIALI PROGETTO							1.10	1.10	3.64	3.64	2.25	1.00	1.31				
QUOTE PROGETTO							414.17	414.35	414.19	413.94	413.69	413.62	413.57	412.70			

PROFILO adda4novSP24
 SEZIONE 29
 PROGRESSIVA 280.00

A RILEVATO	m ²	6.05
AR ARIDO	m ²	6.77
AS RILEVATO SCOTICO	m ²	1.74
BO BONIFICA	m ²	6.77
D BASE	m ²	1.06
G FONDAZIONE	m ²	1.87
H MIST. GRAN. COMPATTA	m ²	0.16
SC SCOTICO	m ²	1.74
V VEGETALE	m ²	0.71
a USURA	m	10.56
c BINDER	m	10.55



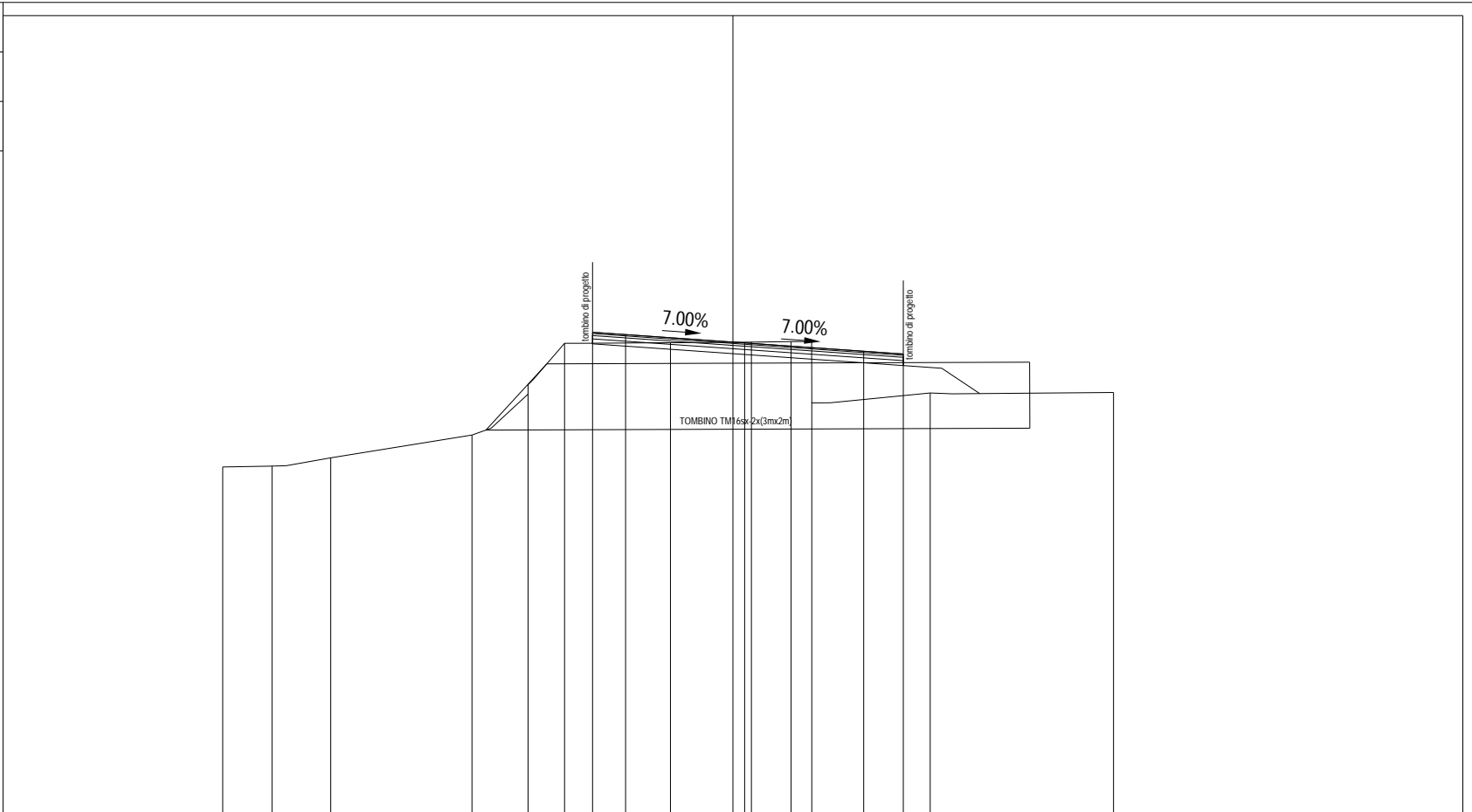
PROGRESSIVE TERRENO	-17.21	-15.38	-13.65	-10.95	-9.56	-8.24	-3.71	-1.21	-0.61	-0.61	0.85	4.67	10.38	11.64	14.01	16.22	18.90
PARZIALI TERRENO	1.83	1.73	2.70	1.39	1.32	4.53	2.50	0.60	1.46	3.82	5.71	1.26	2.37	2.21	2.68		
QUOTE TERRENO	410.33	410.40	410.79	411.45	412.94	414.15	414.19	414.21	412.67	414.21	412.61	412.66	412.71	412.70	412.69	412.69	412.57
PROGRESSIVE PROGETTO							-5.46	-4.35	-3.25	0.39	4.03	6.28	7.28	8.60			
PARZIALI PROGETTO							1.11	1.10	3.64	3.64	2.25	1.00	1.32				
QUOTE PROGETTO							414.17	414.36	414.20	413.95	413.69	413.62	413.57	412.70			

PROFILO adda4novSP24
 SEZIONE 30
 PROGRESSIVA 295.49

D BASE m² 0.94
 G FONDAZIONE m² 1.41
 a USURA m 9.43
 c BINDER m 9.43

400

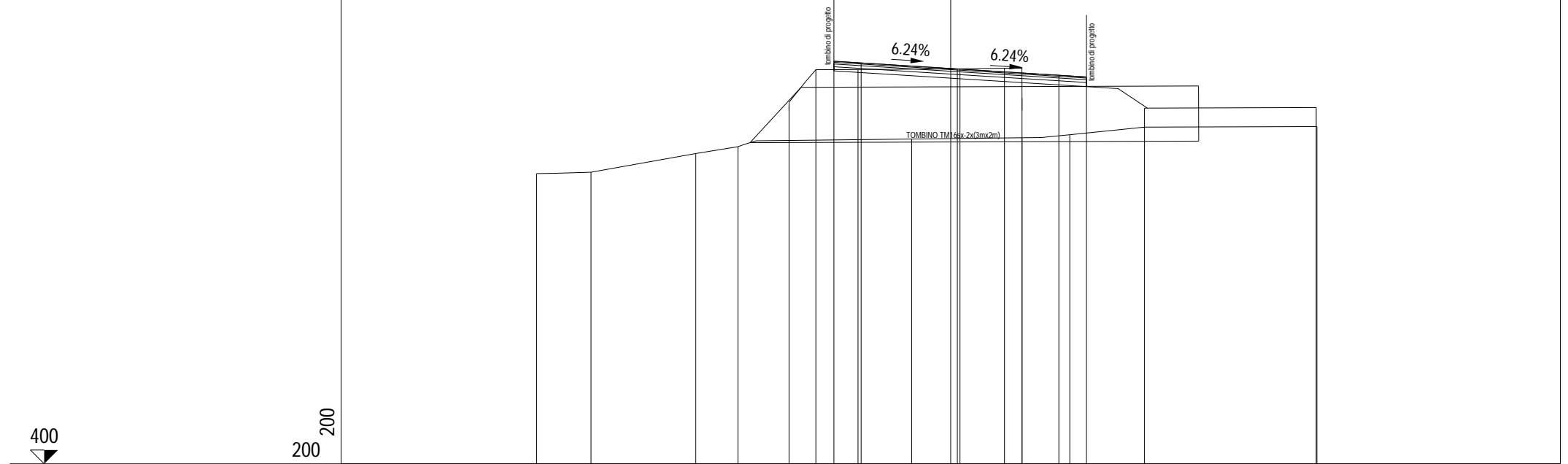
200 200



PROGRESSIVE TERRENO	-15.45	-13.96	-12.18	-7.90	-6.20	-5.10	-1.89	0.56	1.76	2.39	5.97	11.52
PARZIALI TERRENO	1.49	1.78	4.28	1.70	1.10	3.21	2.45	1.20	0.63	3.58	5.55	
QUOTE TERRENO	410.53	410.55	410.80	411.49	413.02	414.27	414.29	414.31	414.32	412.47	412.77	412.78
PROGRESSIVE PROGETTO						-4.25	-3.25	0.35		3.96	5.16	
PARZIALI PROGETTO						1.00	3.60	3.61	1.20			
QUOTE PROGETTO						414.61	414.54	414.28	414.03	413.95		

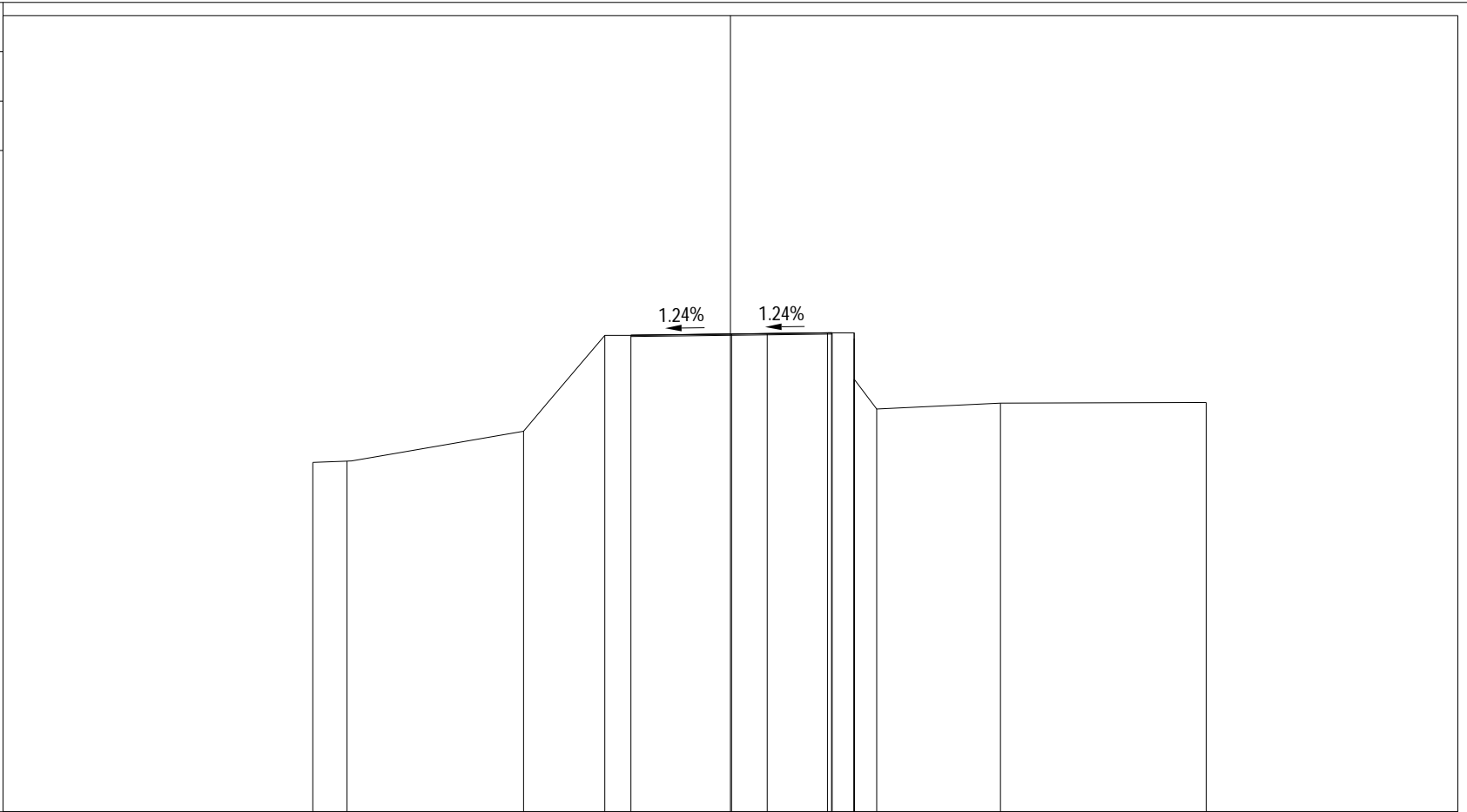
PROFILO adda4novSP24
 SEZIONE 31
 PROGRESSIVA 297.24

D BASE m² 0.91
 G FONDAZIONE m² 1.37
 a USURA m 9.17
 c BINDER m 9.17



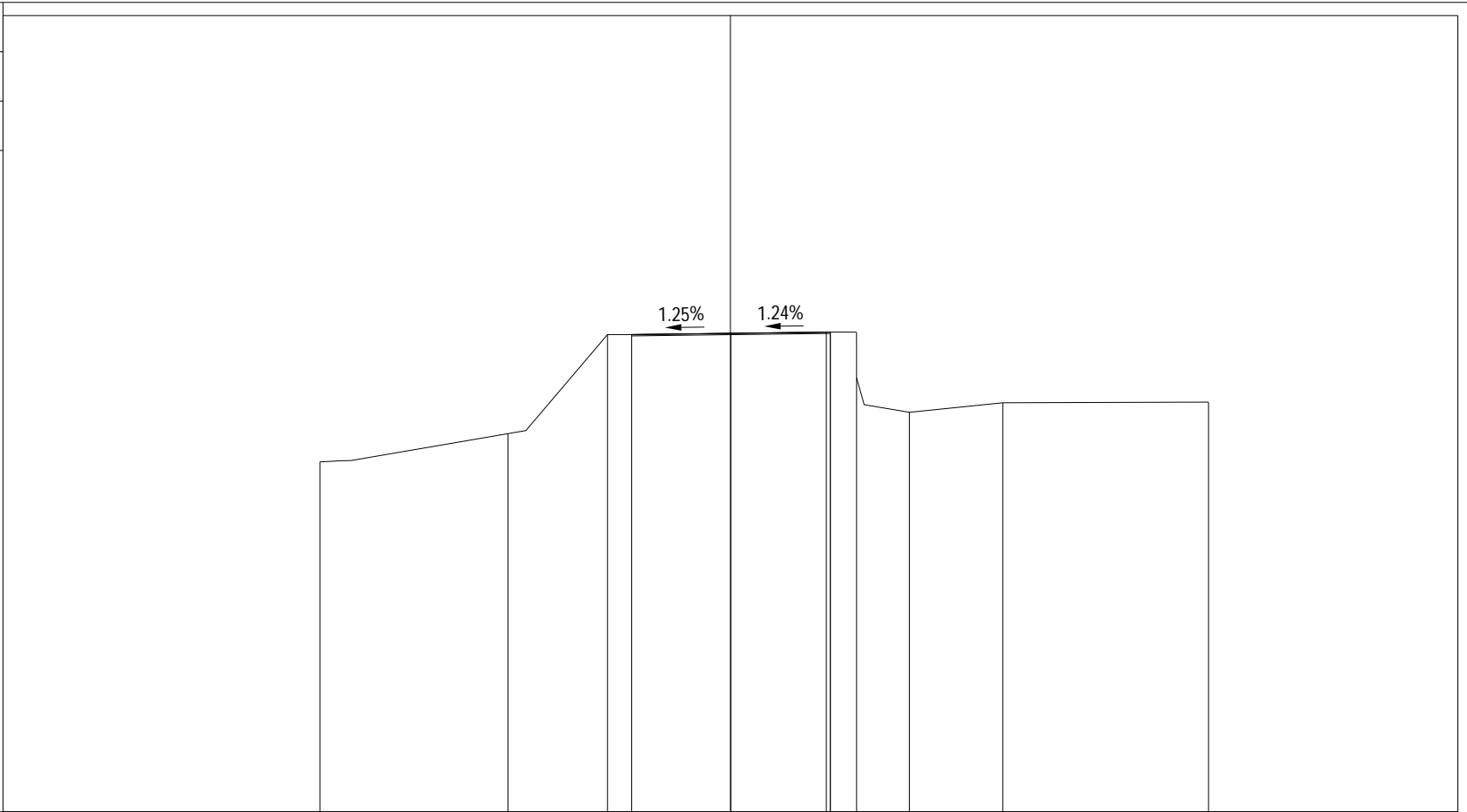
PROGRESSIVE TERRENO	-15.01	-13.04	-9.24	-7.71	-5.86	-4.89	-3.36	-1.42	0.24	1.95	2.58	2.59	4.32	7.03	13.25	13.28
PARZIALI TERRENO		1.97	3.80	1.53	0.63	6.297		3.60	4.0171	0.63	0.01	0.73	2.71	6.28		
QUOTE TERRENO	410.52	410.57	411.25	411.50	412.99	414.29	414.30	411.78	414.32	414.34	413.26	411.82	411.93	412.21	412.92	412.23
PROGRESSIVE PROGETTO							-4.23	-3.25	0.34			3.92	4.92			
PARZIALI PROGETTO							0.98	3.59		3.58		1.00				
QUOTE PROGETTO							414.60	414.54	414.31			414.09	414.03			

PROFILO adda4novSP24
 SEZIONE 32
 PROGRESSIVA 317.32
 a USURA m 6.11
 c BINDER m 6.11



PROGRESSIVE TERRENO	-12.69	-11.65	-6.29	-3.82	1.12	2.95	3.76	3.76	3.76	4.44	8.20	14.45	
PARZIALI TERRENO	1.04	5.36	2.47	4.94	1.83	0.81	4.44	6.25					
QUOTE TERRENO	410.62	410.66	411.57	414.48	414.53	414.56	413.15	414.38	413.15	414.55	412.24	412.42	412.44
PROGRESSIVE PROGETTO				-3.02	0.03	3.07	3.09	0.02					
PARZIALI PROGETTO				3.05	3.04								
QUOTE PROGETTO				414.48	414.52	414.56	414.56						

PROFILO adda4novSP24
 SEZIONE 33
 PROGRESSIVA 319.51
 a USURA m 6.03
 c BINDER m 6.03



PROGRESSIVE TERRENO	-12.47	-6.76	-3.74	2.91	3.83	5.43	8.28	14.52
PARZIALI TERRENO	5.71	3.02	6.65	0.92	1.60	2.85	6.24	
QUOTE TERRENO	410.64	411.49	414.50	414.58	413.19	412.14	412.43	412.45
PROGRESSIVE PROGETTO			-3.00	0.02	3.03	3.03		
PARZIALI PROGETTO			3.02	3.01				
QUOTE PROGETTO			414.50	414.54	414.58	414.58		