Sez. 001
Progr.: 0+000.00
Scala : 1:200
Q.Rif. : 40.00

Materiali – Progr.0+000.00			
Materiale	Area (m²)	Vol. (m³)	Sup. (m)
Rilevato	9.36	0.00	0.00
Scavo	5.46	0.00	0.00
Scotico	2.87	0.00	0.00
Terreno vegetale	5.53	0.00	0.00
Gradonatura	3.88	0.00	17.99

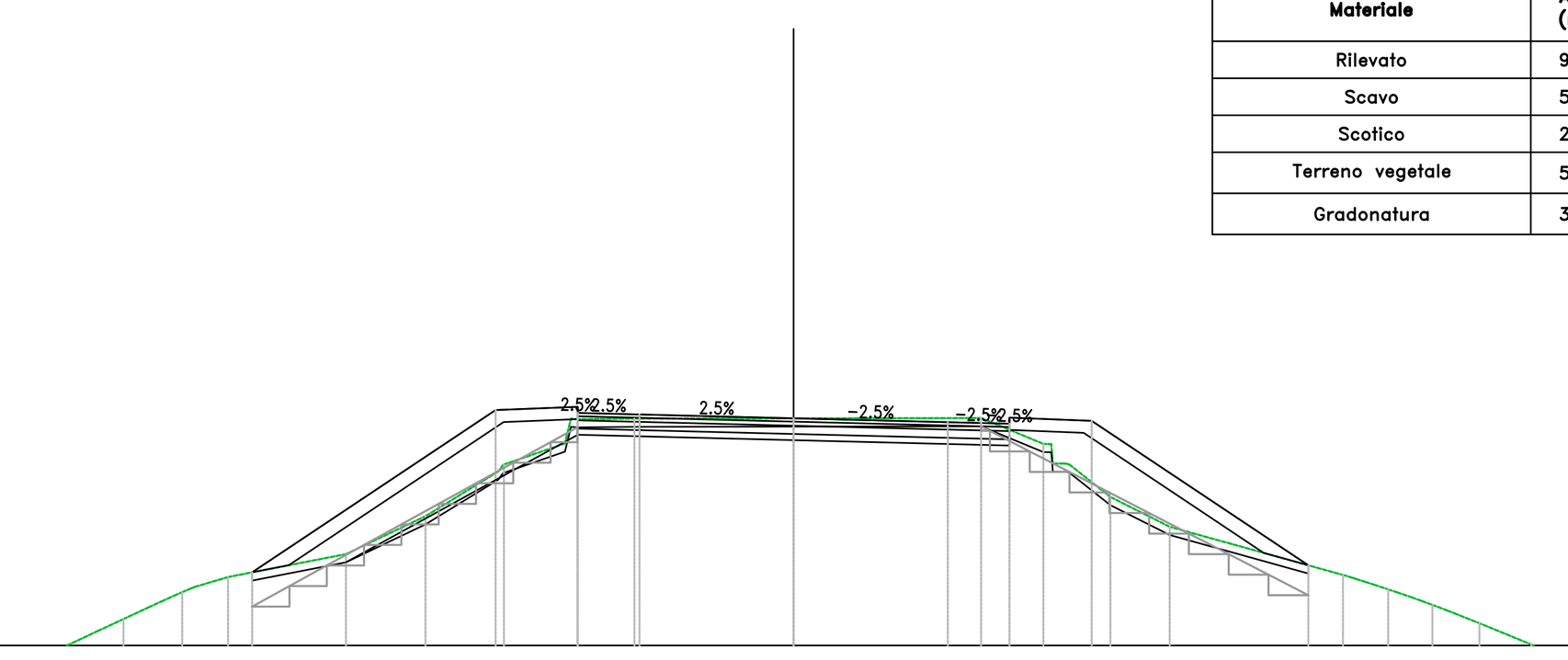

PROGRESSIVE TERRENO	-25.00 -24.67 -24.07 -19.37 -18.54 -17.68 -16.92 -16.30 -15.34 -14.56 -13.76 -10.89 -8.96 -7.05 -5.26 -3.87 0.00 4.56 6.08 6.58 7.71 9.15 13.36 13.89 14.47 15.04 15.54 16.12 16.68 17.38 17.95 18.59 19.22 25.00
PARZIALI TERRENO	4.70 0.84 0.86 0.76 0.61 0.61 0.80 2.87 1.94 1.77 1.48 0.15 1.39 3.87 4.56 1.51 0.99 1.44 4.21 0.56 0.70 0.56 0.54 0.63 5.78
QUOTE TERRENO	37.31 37.63 37.67 39.34 39.67 40.00 40.36 40.64 41.09 41.43 41.67 42.22 43.15 44.40 45.51 45.52 45.53 45.53 44.91 44.43 43.61 42.89 41.72 41.55 41.37 41.17 40.99 40.77 40.54 40.26 40.02 39.75 39.48 37.25
PROGRESSIVE PROGETTO	-13.17 -7.25 -5.25 -3.75 3.75 5.25 7.25 12.52
PARZIALI PROGETTO	5.92 2.00 1.50 3.75 3.75 1.50 2.00 5.27
QUOTE PROGETTO	41.78 45.73 45.66 45.62 45.53 45.43 45.40 45.47 41.95
QUOTE SOTTOFONDO	41.78 41.95 45.44 45.13 45.09 45.00 44.90 44.87 45.17 42.25 41.95

Sez. 002
Progr.: 0+020.00
Scala : 1:200
Q.Rif. : 40.00

Materiali – Progr.0+020.00		
Materiale	Area (m²)	Vol. (m³)
Rilevato	0.00	93.61
Scavo	6.92	123.76
Scotico	0.05	29.25
Terreno vegetale	0.00	55.31

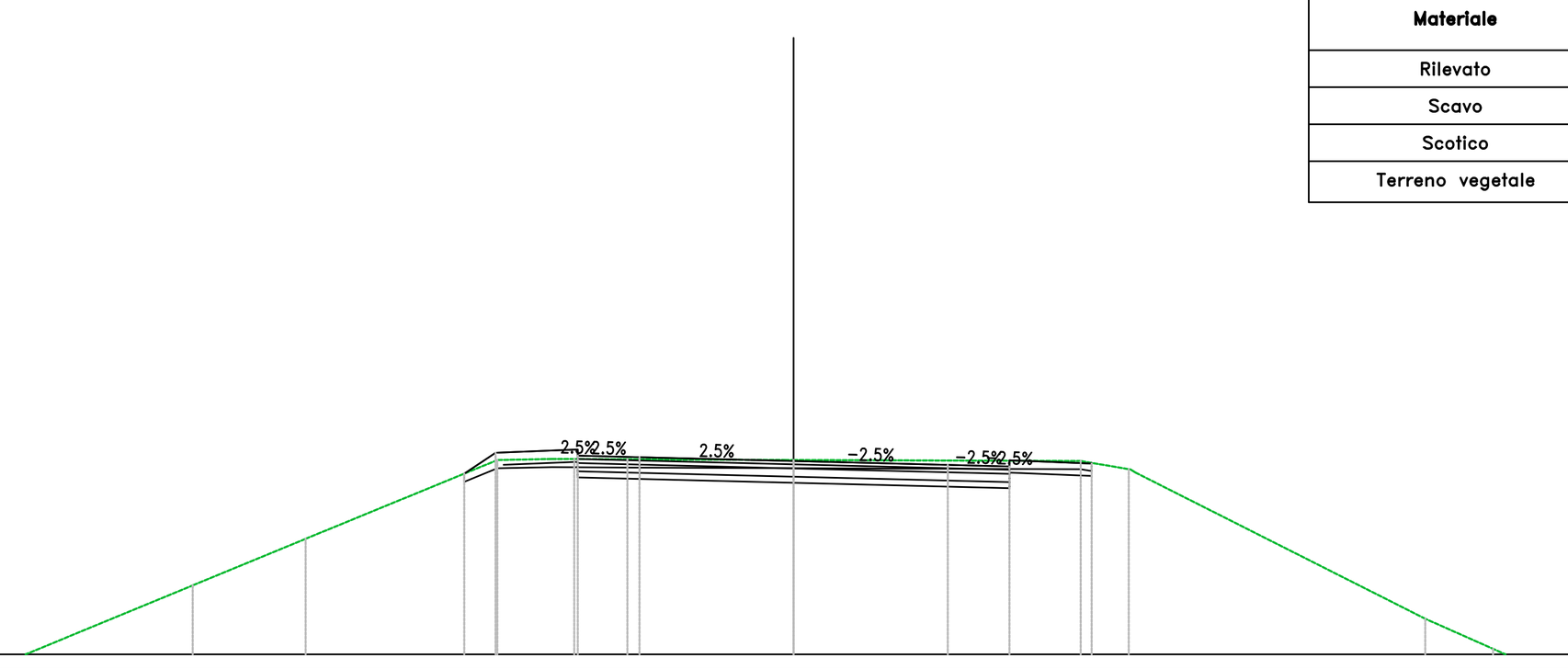

PROGRESSIVE TERRENO	-25.00 -24.22 -23.54 -23.02 -21.73 -21.10 -18.68 -14.62 -11.87 -7.21 -5.88 -5.34 -4.04 0.00 6.99 8.15 15.37 17.02 17.70 19.70 20.69 22.35 25.00
PARZIALI TERRENO	0.69 0.39 1.17 2.42 4.07 2.75 4.66 1.33 0.54 1.29 3.86 6.99 1.17 7.05 1.65 1.99 0.99 1.66 2.65
QUOTE TERRENO	38.77 38.34 38.34 38.85 38.95 39.17 40.00 41.68 42.81 44.73 44.75 44.75 44.75 44.73 44.70 44.51 40.87 40.13 39.84 39.01 38.59 37.98 36.95
PROGRESSIVE PROGETTO	-8.01 -7.25 -5.25 -3.75 0.00 3.75 5.25 7.25
PARZIALI PROGETTO	0.76 2.00 1.50 3.75 3.75 1.50 2.00
QUOTE PROGETTO	44.40 44.90 44.83 44.80 44.70 44.61 44.57 44.64
QUOTE SOTTOFONDO	44.04 44.61 44.30 44.27 44.17 44.08 44.04 44.34

Sez. 003
Progr.: 0+040.00
Scala : 1:200
Q.Rif. : 40.00

Materiali – Progr.0+040.00		
Materiale	Area (m²)	Vol. (m³)
Rilevato	0.00	0.00
Scavo	6.74	136.57
Scotico	0.00	0.53
Terreno vegetale	0.00	0.00

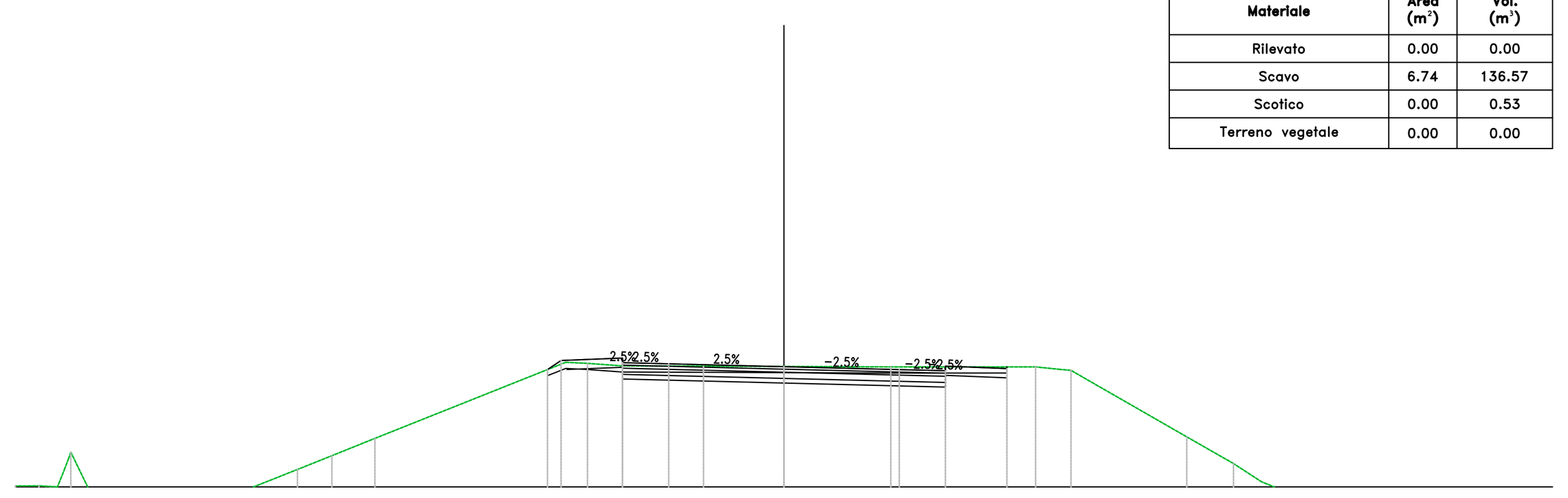

PROGRESSIVE TERRENO	-25.00 -24.23 -23.20 -22.59 -22.01 -21.33 -20.47 -19.95 -19.33 -18.25 -17.25 -15.82 -14.70 -13.31 -7.10 -6.39 -5.26 -2.62 0.00 3.47 8.18 8.94 13.10 14.62 15.53 16.45 17.59 19.41 23.65 24.32 25.00
PARZIALI TERRENO	0.77 0.60 0.63 0.61 0.69 0.59 0.38 0.62 1.08 0.79 1.43 1.12 1.40 6.21 0.71 1.13 2.64 2.62 3.47 4.71 0.76 3.77 1.52 0.91 0.50 1.14 1.83 4.23
QUOTE TERRENO	40.03 40.04 41.13 39.88 39.70 39.21 39.21 39.72 39.74 39.77 40.00 40.57 41.01 41.58 44.05 44.02 43.93 43.93 43.92 43.90 43.90 43.82 41.63 40.76 40.17 39.75 39.33 38.59 36.88 36.71 36.29
PROGRESSIVE PROGETTO	-7.69 -7.25 -5.25 -3.75 0.00 3.75 5.25 7.25
PARZIALI PROGETTO	0.44 2.00 1.50 3.75 3.75 1.50 2.00
QUOTE PROGETTO	43.81 44.11 44.04 44.00 43.91 43.81 43.78 43.85
QUOTE SOTTOFONDO	43.45 43.82 43.51 43.47 43.38 43.28 43.25 43.55

Sez. 004
Progr.: 0+060.00
Scala : 1:200
Q.Rif. : 40.00

Materiali – Progr.0+060.00		
Materiale	Area (m²)	Vol. (m³)
Rilevato	0.01	0.13
Scavo	5.42	121.63
Scotico	0.00	0.00
Terreno vegetale	0.00	0.00

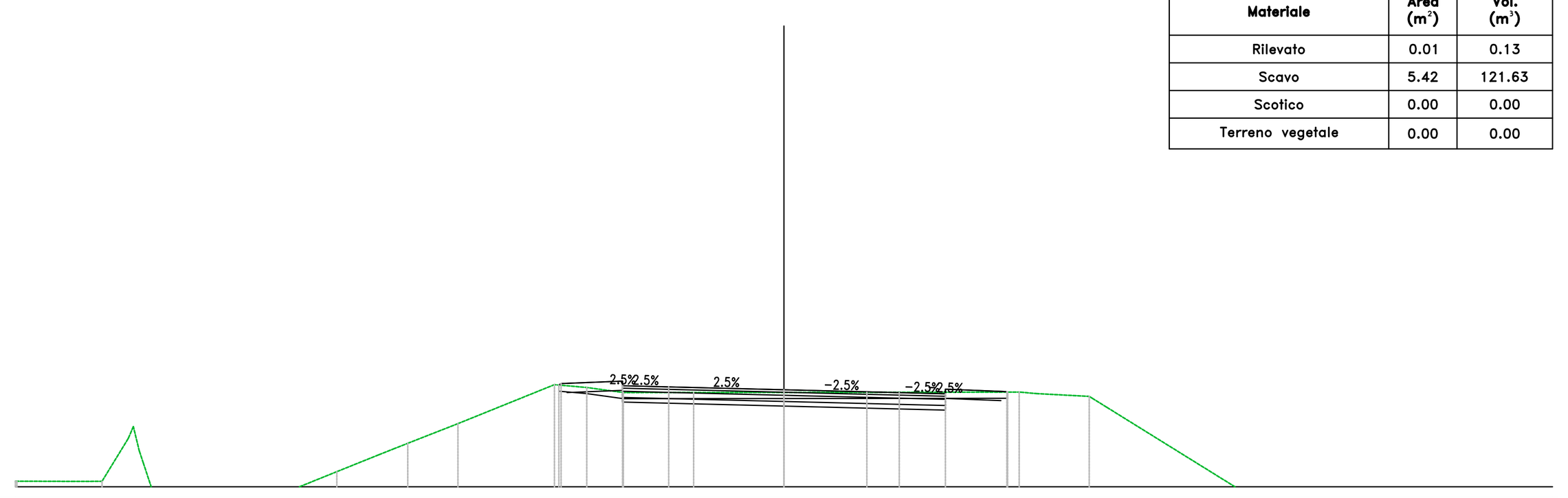

PROGRESSIVE TERRENO	-25.00 -24.95 -23.13 -22.18 -21.16 -20.58 -19.54 -18.98 -18.38 -17.71 -17.03 -15.76 -14.54 -13.18 -12.24 -10.60 -7.47 -6.41 -5.23 -2.94 0.00 2.70 7.65 8.23 9.93 10.51 14.67 15.54 21.85 22.71 23.28 24.23 25.00
PARZIALI TERRENO	1.82 0.95 0.86 0.19 0.23 0.64 0.57 1.26 1.21 1.37 0.51 1.63 3.14 1.05 1.19 2.29 2.94 2.70 4.96 0.50 1.70 0.51 4.15 6.31 0.86 0.44 0.53
QUOTE TERRENO	40.18 40.18 40.18 41.96 40.00 39.56 39.14 38.97 39.27 39.61 40.00 40.49 41.04 41.42 42.06 43.32 43.23 43.07 43.07 43.07 43.07 43.08 43.03 42.94 42.58 40.00 39.65 37.09 36.97 36.54 36.55 37.48
PROGRESSIVE PROGETTO	-7.32 -7.25 -5.25 -3.75 3.75 5.25 7.25 7.27
PARZIALI PROGETTO	2.00 1.50 3.75 3.75 1.50 2.00
QUOTE PROGETTO	43.31 43.36 43.29 43.25 43.16 43.06 43.03 43.10 43.08
QUOTE SOTTOFONDO	42.93 43.07 42.76 42.72 42.63 42.53 42.50 42.80 42.78

Sez. 005
Progr.: 0+080.00
Scala : 1:200
Q.Rif. : 40.00

Materiali – Progr.0+080.00		
Materiale	Area (m²)	Vol. (m³)
Rilevato	0.00	0.13
Scavo	6.78	121.96
Scotico	0.00	0.00
Terreno vegetale	0.00	0.00

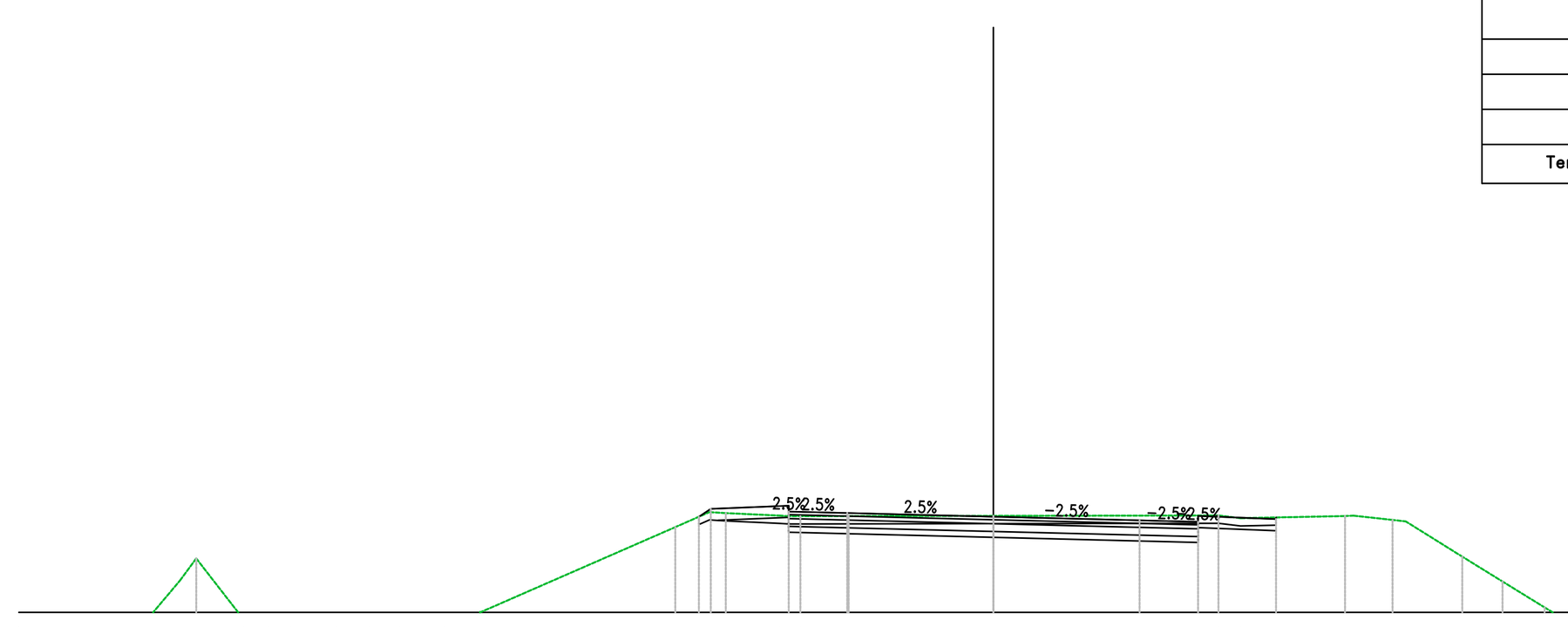

PROGRESSIVE TERRENO	-25.00 -23.98 -21.94 -20.45 -19.23 -18.58 -18.03 -16.84 -16.02 -15.24 -14.67 -14.09 -13.17 -8.16 -6.87 -5.49 -4.95 -3.71 0.00 5.77 6.34 9.02 10.24 12.03 13.06 14.14 19.93 20.76 22.97 23.63 25.00
PARZIALI TERRENO	1.02 2.05 1.07 0.42 1.22 0.65 0.70 0.50 0.71 0.92 5.01 0.87 1.38 1.24 3.71 5.77 0.56 2.68 1.00 1.45 1.03 1.08 5.43 0.83 2.20 1.37
QUOTE TERRENO	39.55 39.57 39.55 41.38 39.81 38.92 38.45 38.80 39.09 39.35 39.52 39.70 40.00 42.19 42.55 42.48 42.47 42.47 42.48 42.49 42.42 42.47 42.37 41.43 40.79 40.13 36.99 36.67 36.22 36.23 36.21
PROGRESSIVE PROGETTO	-7.56 -7.25 -5.25 -3.75 3.75 5.25 7.25
PARZIALI PROGETTO	0.30 2.00 1.50 3.75 3.75 1.50 2.00
QUOTE PROGETTO	42.45 42.66 42.59 42.55 42.45 42.36 42.32 42.39
QUOTE SOTTOFONDO	42.10 42.36 42.06 42.02 41.92 41.83 41.79 42.09

Sez. 006
Progr.: 0+100.00
Scala : 1:200
Q.Rif. : 40.00

Materiali – Progr.0+100.00		
Materiale	Area (m²)	Vol. (m³)
Rilevato	0.00	0.00
Scavo	8.50	152.80
Scotico	0.00	0.00
Terreno vegetale	0.04	0.37

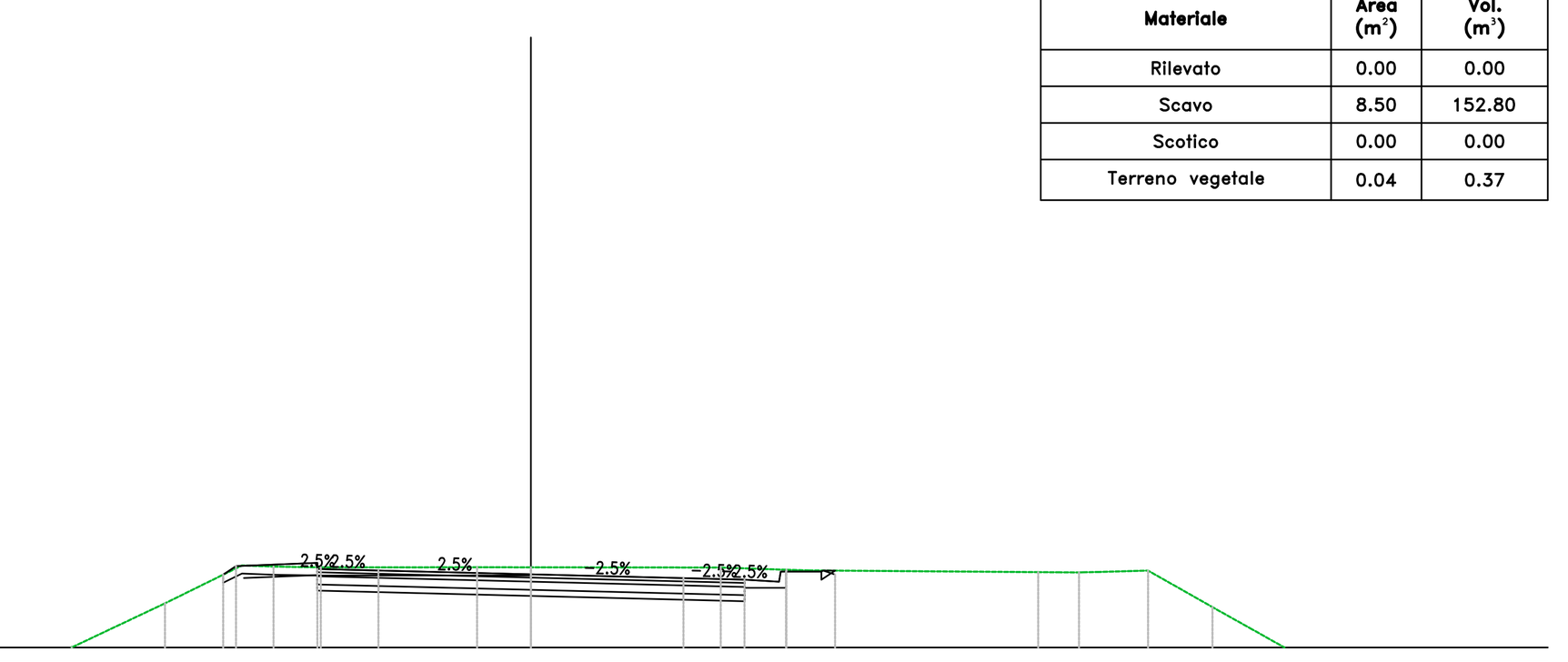

PROGRESSIVE TERRENO	-25.00 -24.56 -20.61 -19.43 -18.42 -17.63 -17.13 -16.54 -15.62 -14.93 -11.29 -9.00 -7.10 -6.33 -5.17 -1.32 0.00 4.67 6.28 6.84 12.47 12.99 13.58 15.17 16.75 17.71 18.52 19.48 20.98 21.88 22.91 25.00
PARZIALI TERRENO	3.46 1.18 0.52 0.44 0.79 0.46 0.51 0.75 0.69 3.64 2.29 1.89 0.78 1.16 3.84 1.32 4.67 1.61 0.56 5.63 0.52 1.20 1.58 0.95 0.82 0.96 1.50 0.90 1.03 1.68
QUOTE TERRENO	38.51 38.51 40.16 38.77 37.73 37.73 38.18 38.23 38.53 38.76 40.00 41.09 42.02 41.99 41.97 41.97 41.97 41.97 41.91 41.90 41.85 41.85 41.85 41.89 40.99 40.46 40.00 39.49 38.69 38.21 37.66 36.50
PROGRESSIVE PROGETTO	-7.57 -7.25 -5.25 -3.75 0.00 3.75 5.25 6.10 7.14 7.48
PARZIALI PROGETTO	0.31 2.00 1.50 3.75 3.75 1.50 0.85 0.04 0.87 0.30
QUOTE PROGETTO	41.79 42.00 41.93 41.89 41.80 41.71 41.67 41.62 41.87 41.79
QUOTE SOTTOFONDO	41.46 41.71 41.40 41.36 41.27 41.18 41.14 41.47 41.87 41.89

Sez. 007
Progr.: 0+120.00
Scala : 1:200
Q.Rif. : 40.00

Materiali – Progr.0+120.00		
Materiale	Area (m²)	Vol. (m³)
Rilevato	0.00	0.00
Scavo	9.35	178.60
Scotico	0.00	0.00
Terreno vegetale	0.06	0.92

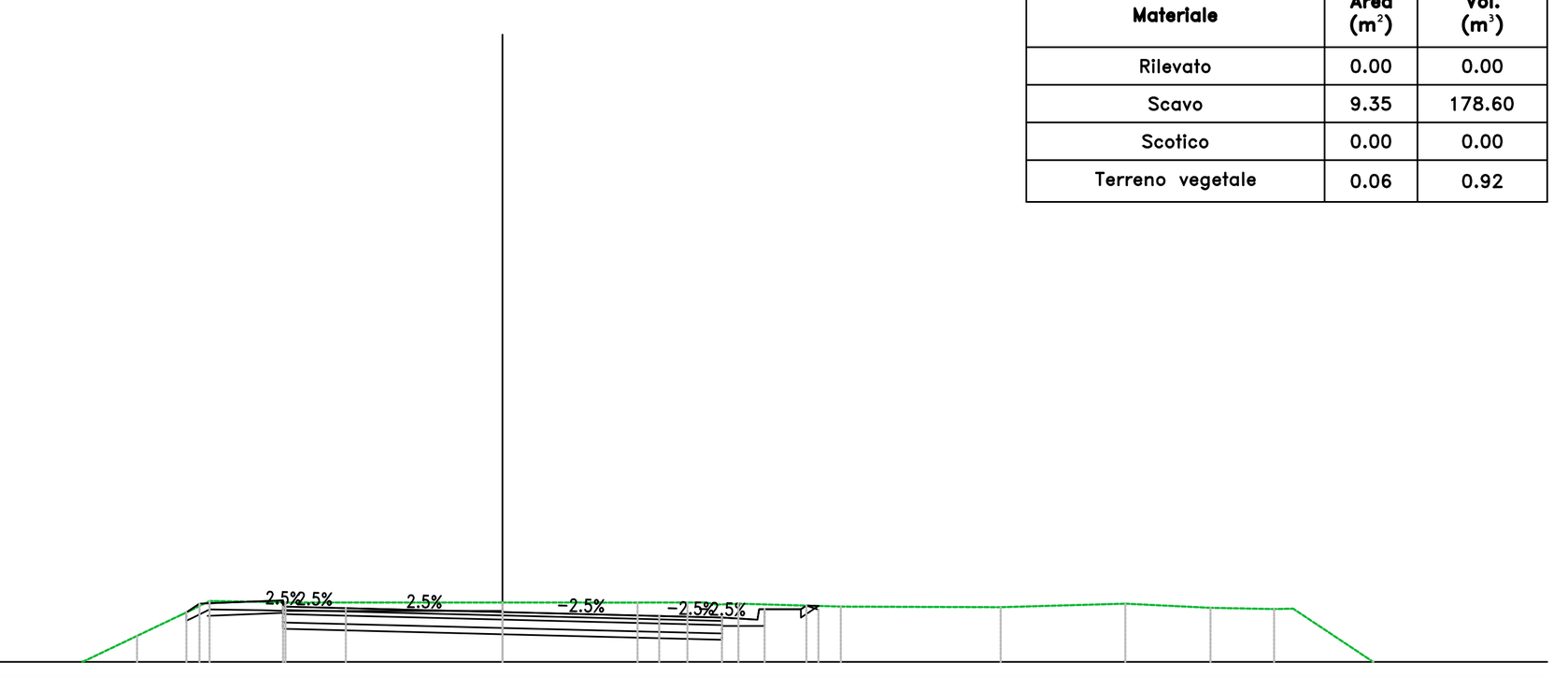

PROGRESSIVE TERRENO	-25.00 -22.66 -21.83 -21.30 -20.15 -19.62 -18.75 -18.09 -17.22 -10.57 -10.05 -8.74 -7.68 -7.01 -5.75 -5.19 0.00 3.23 4.43 5.14 5.65 8.10 11.92 14.90 16.94 18.46 20.83 22.59 23.27 23.92 24.67 25.00
PARZIALI TERRENO	2.34 0.70 0.53 1.15 0.40 0.74 0.53 0.87 6.65 0.52 1.30 1.06 1.25 0.56 5.19 3.23 1.20 0.51 2.45 3.82 2.98 2.04 1.52 1.92 1.76 0.67 0.65 0.49
QUOTE TERRENO	37.88 38.64 38.82 38.29 37.11 36.54 36.65 37.08 37.06 39.78 40.00 40.62 41.13 41.46 41.44 41.42 41.42 41.42 41.42 41.37 41.39 41.32 41.31 41.39 41.29 41.26 40.00 39.05 38.68 38.33 37.90 37.70
PROGRESSIVE PROGETTO	-7.56 -7.25 -5.25 -3.75 0.00 3.75 5.25 6.10 7.14 7.56
PARZIALI PROGETTO	0.31 2.00 1.50 3.75 3.75 1.50 0.85 0.04 0.87 0.29
QUOTE PROGETTO	41.18 41.39 41.32 41.28 41.19 41.10 41.06 41.01 41.26 41.25
QUOTE SOTTOFONDO	40.87 41.10 40.79 40.75 40.66 40.57 40.53 40.86 41.26 41.34

Sez. 008
Progr.: 0+140.00
Scala : 1:200
Q.Rif. : 35.00

Materiali – Progr.0+140.00		
Materiale	Area (m²)	Vol. (m³)
Rilevato	0.08	0.79
Scavo	8.35	177.01
Scotico	0.00	0.00
Terreno vegetale	0.00	0.55

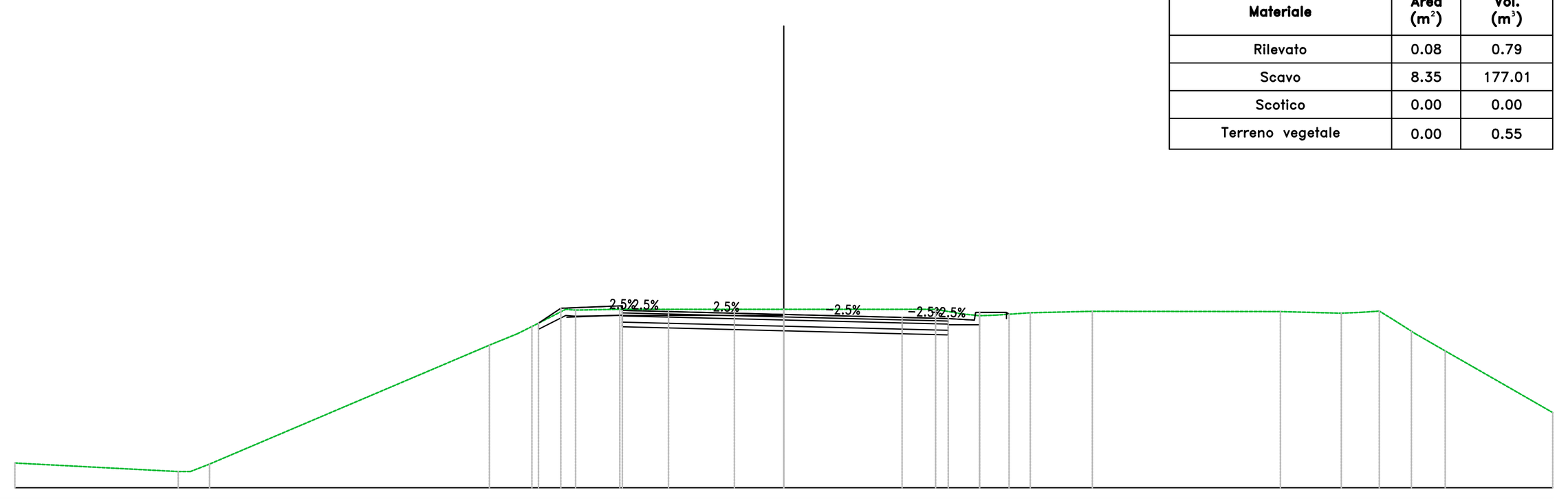

PROGRESSIVE TERRENO	-25.00 -19.29 -18.67 -9.57 -8.19 -6.77 -5.33 -1.61 0.00 4.93 5.79 6.36 6.88 8.01 10.03 16.15 18.12 18.79 19.36 19.88 20.40 21.50 22.47 25.00
PARZIALI TERRENO	5.31 0.62 9.10 0.90 0.48 1.10 1.44 3.73 1.61 4.93 0.86 0.57 0.52 1.13 2.02 6.12 1.98 0.66 0.57 0.52 0.52 0.96 0.97 2.53
QUOTE TERRENO	35.80 35.53 35.77 39.63 40.24 40.77 40.80 40.80 40.80 40.80 40.65 40.59 40.61 40.68 40.73 40.72 40.67 40.70 40.74 40.42 40.09 39.44 38.89 37.44
PROGRESSIVE PROGETTO	-7.98 -7.25 -5.25 -3.75 0.00 3.85 5.35 6.20 7.24 7.32
PARZIALI PROGETTO	0.73 2.00 1.50 3.75 3.85 1.50 0.85 0.04 0.87
QUOTE PROGETTO	40.35 40.83 40.76 40.72 40.63 40.53 40.50 40.44 40.69 40.64
QUOTE SOTTOFONDO	40.16 40.54 40.23 40.19 40.10 40.00 39.97 40.29 40.69 40.64

Sez. 009
Progr.: 0+160.00
Scala : 1:200
Q.Rif. : 30.00

Materiali – Progr.0+160.00		
Materiale	Area (m²)	Vol. (m³)
Rilevato	0.09	1.74
Scavo	9.61	179.55
Scotico	0.17	1.67
Terreno vegetale	0.75	7.46

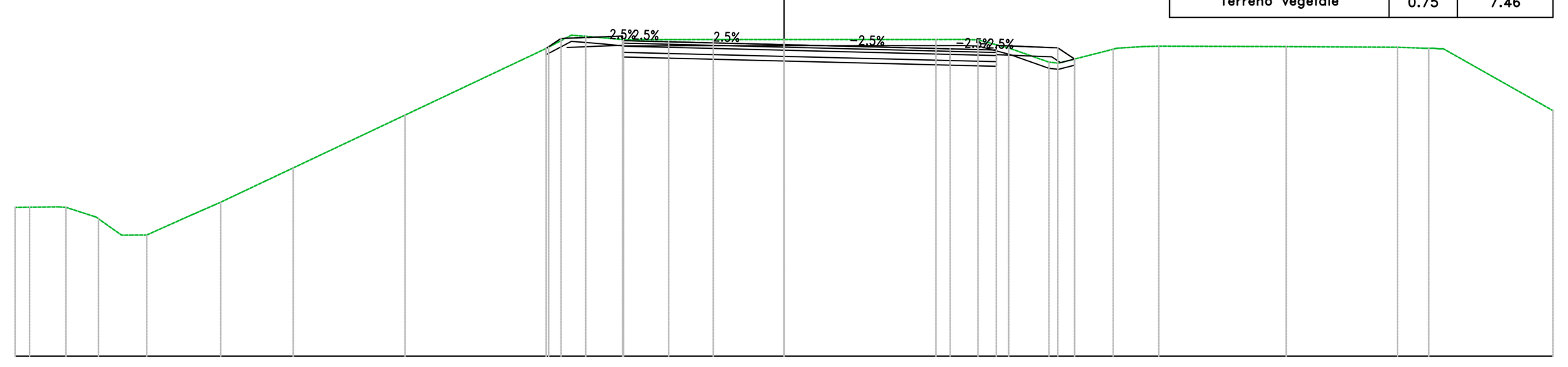

PROGRESSIVE TERRENO	-25.00 -24.53 -23.35 -22.29 -21.23 -20.72 -18.89 -18.32 -16.85 -15.96 -12.32 -8.53 -7.65 -6.45 -5.84 -5.22 -2.30 0.00 4.94 5.85 7.31 8.61 10.70 11.67 12.18 16.33 19.95 20.83 21.44 25.00
PARZIALI TERRENO	0.95 0.90 0.75 0.52 1.45 1.47 0.89 3.64 3.79 0.81 0.73 0.61 0.62 2.92 2.30 4.94 0.91 1.00 1.24 1.78 0.64 0.51 4.14 3.62 0.88 3.56
QUOTE TERRENO	34.83 34.84 34.83 34.46 33.93 33.93 34.75 35.00 35.69 36.11 37.83 39.62 40.03 40.39 40.34 40.28 40.28 40.28 40.28 40.29 40.01 39.55 39.97 40.05 40.07 40.05 40.03 40.00 39.98 37.97
PROGRESSIVE PROGETTO	-7.74 -7.25 -5.25 -3.75 5.40 6.90 8.90 9.45
PARZIALI PROGETTO	0.48 2.00 1.50 3.75 5.40 1.50 2.00 0.55
QUOTE PROGETTO	39.99 40.32 40.25 40.21 40.12 39.98 39.94 40.01 39.65
QUOTE SOTTOFONDO	39.73 40.02 39.72 39.68 39.59 39.45 39.41 39.73 39.65

Sez. 010
Progr.: 0+180.00
Scala : 1:200
Q.Rif. : 30.00

Materiali – Progr.0+180.00		
Materiale	Area (m²)	Vol. (m³)
Rilevato	0.37	4.66
Scavo	10.66	202.70
Scotico	1.04	12.11
Terreno vegetale	1.35	20.95

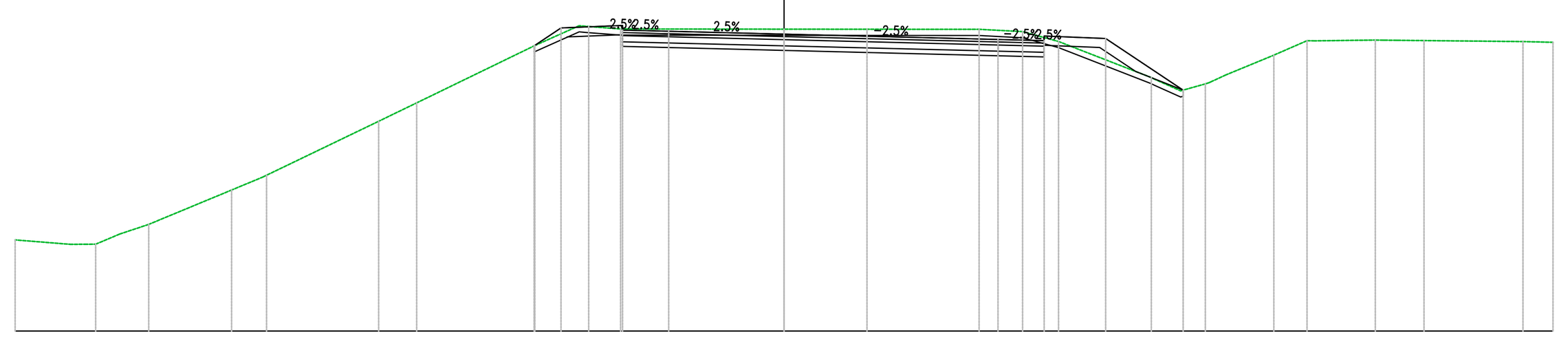

PROGRESSIVE TERRENO	-25.00 -23.20 -22.38 -21.60 -20.66 -17.96 -16.82 -13.18 -11.94 -8.10 -6.35 -5.31 0.00 2.70 6.34 7.76 8.92 11.94 12.89 13.70 14.38 15.93 17.00 19.22 19.94 20.81 24.02 25.00
PARZIALI TERRENO	1.80 0.52 0.78 0.95 2.70 1.01 3.65 1.24 3.84 1.44 1.04 5.31 2.70 3.65 1.41 1.17 3.02 0.85 0.80 0.51 1.55 1.08 1.97 0.87 3.22 0.98
QUOTE TERRENO	32.96 32.82 32.82 33.15 33.47 34.58 35.06 36.82 37.41 39.28 39.90 39.82 39.81 39.81 39.80 39.73 39.41 38.24 37.81 38.03 38.33 38.96 39.43 39.46 39.45 39.44 39.41 39.38
PROGRESSIVE PROGETTO	-8.12 -7.25 -5.25 -3.75 0.00 6.96 8.46 10.46 12.98
PARZIALI PROGETTO	0.87 2.00 1.50 3.75 6.96 1.50 2.00 2.52
QUOTE PROGETTO	39.27 39.85 39.78 39.74 39.65 39.47 39.44 39.51 37.83
QUOTE SOTTOFONDO	39.05 39.24 39.56 39.25 39.21 39.12 38.94 38.91 39.21 38.43 37.83

Sez. 011
Progr.: 0+200.00
Scala : 1:200
Q.Rif. : 30.00

Materiali – Progr.0+200.00		
Materiale	Area (m²)	Vol. (m³)
Rilevato	0.01	3.77
Scavo	10.81	214.72
Scotico	0.00	10.44
Terreno vegetale	0.00	13.49

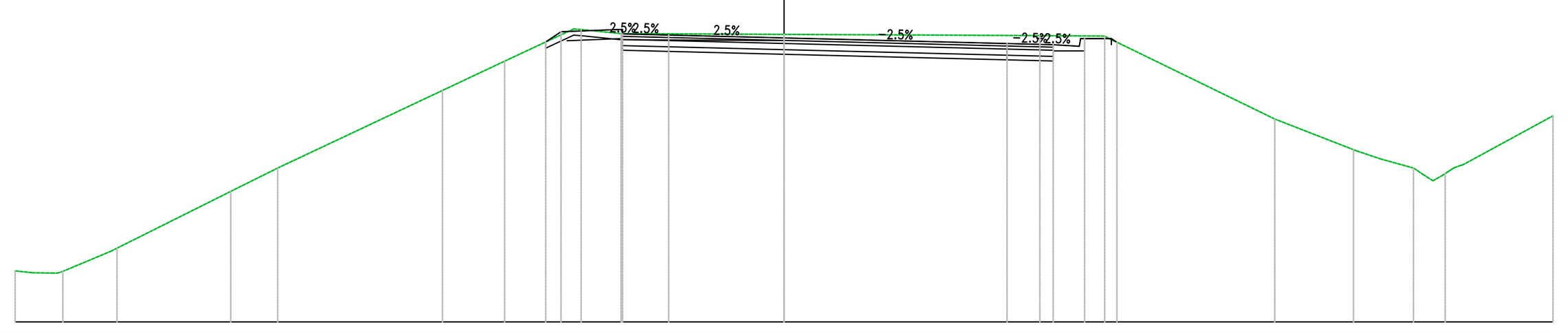

PROGRESSIVE TERRENO	-25.00 -24.44 -23.45 -21.69 -17.99 -16.46 -11.11 -9.08 -6.60 -5.30 0.00 8.32 10.43 15.95 18.52 19.39 20.47 21.10 21.61 25.00
PARZIALI TERRENO	0.56 0.68 1.56 3.70 1.53 5.36 2.02 2.24 1.30 5.30 8.32 1.77 5.08 2.56 0.73 1.07 2.93
QUOTE TERRENO	31.66 31.60 31.64 32.40 34.24 35.00 37.52 38.47 39.50 39.37 39.34 39.30 39.29 36.59 35.60 35.30 35.00 34.59 34.90 36.70
PROGRESSIVE PROGETTO	-7.75 -7.25 -5.25 -3.75 0.00 7.25 8.75 9.60 10.64 10.82
PARZIALI PROGETTO	0.50 2.00 1.50 3.75 7.25 1.50 0.85 0.04 0.87
QUOTE PROGETTO	39.10 39.43 39.36 39.32 39.23 39.05 39.01 38.96 39.21 39.09
QUOTE SOTTOFONDO	38.78 39.14 38.83 38.79 38.70 38.52 38.48 38.81 39.21 39.09

Sez. 012
Progr.: 0+220.00
Scala : 1:200
Q.Rif. : 30.00

Materiali – Progr.0+220.00		
Materiale	Area (m²)	Vol. (m³)
Rilevato	0.08	0.82
Scavo	10.12	209.32
Scotico	0.00	0.00
Terreno vegetale	0.00	0.00

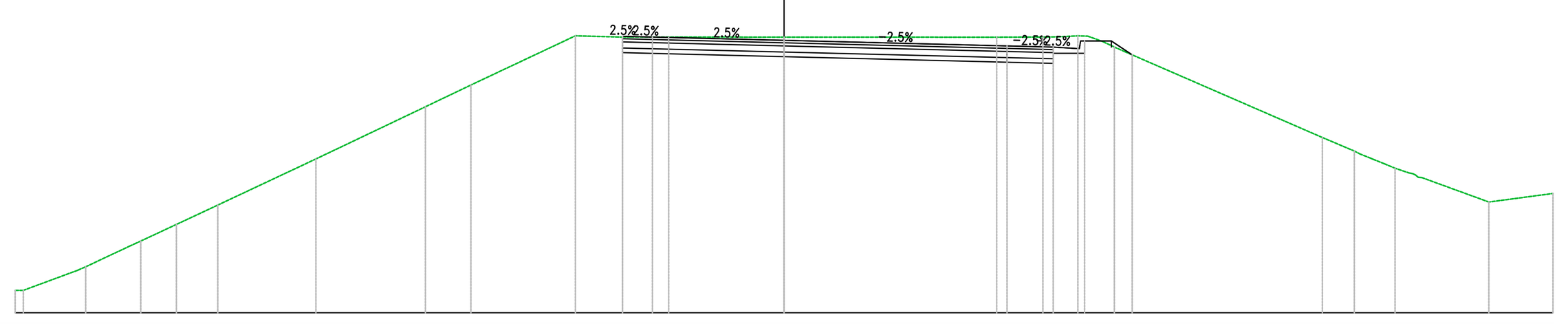

PROGRESSIVE TERRENO	-25.00 -24.73 -22.71 -20.91 -19.76 -18.41 -15.22 -11.66 -10.18 -6.78 -4.98 -4.28 0.00 6.91 8.42 8.93 9.55 10.37 11.07 17.50 18.54 19.05 19.87 20.44 22.92 25.00
PARZIALI TERRENO	1.76 1.45 1.16 1.35 3.19 3.56 1.48 3.40 1.51 0.70 4.28 6.91 1.50 0.52 0.62 0.50 6.43 1.04 2.18 2.08
QUOTE TERRENO	30.73 30.73 31.49 32.33 32.87 33.50 35.00 36.70 37.40 39.00 38.96 38.96 38.96 38.96 38.96 38.97 39.00 38.81 38.49 35.70 35.26 35.03 34.70 34.52 33.60 33.88
PROGRESSIVE PROGETTO	-5.25 -5.25 -3.75 7.25 8.75 9.60 10.64 11.32
PARZIALI PROGETTO	1.50 3.75 7.25 1.50 0.85 0.04 0.87 0.68
QUOTE PROGETTO	38.99 38.99 38.95 38.85 38.67 38.64 38.58 38.83 38.38
QUOTE SOTTOFONDO	38.46 38.42 38.32 38.14 38.11 38.43 38.83 38.38

anas
GRUPPO FS ITALIANE

Direzione Progettazione e Realizzazione Lavori

S.S. n.626 della "Valle del Salso"

Lotti 7° e 8° e completamento della Tangenziale di Gela

Itinerario Gela – Agrigento – Castelvetrano

PROGETTO DEFINITIVO — COD. PA83

PROGETTAZIONE: ANAS - DIREZIONE PROGETTAZIONE E REALIZZAZIONE LAVORI

PROGETTISTA:
Responsabile Integrazioni specialistiche Dott. Ing. Giovanni Piazza
Responsabile Tracciato stradale Dott. Ing. Massimo Capasso
Responsabile Strutture Dott. Ing. Giovanni Piazza
Responsabile Idraulica, Geotecnica e Impianti Dott. Ing. Sergio Di Maio
Responsabile Ambiente e SIA Dott. Ing. Francesco Ventura

GEOLOGO:
Geol. Enrico Curcuruto

COORDINATORE SICUREZZA IN FASE DI PROGETTAZIONE:
Dott. ing. Sergio Di Maio

VISTO: IL RESPONSABILE DEL PROCEDIMENTO
Dott. Ing. Maria Coppola

GRUPPO DI PROGETTAZIONE: LOTTI ingegneria; VIA INGEGNERIA; SERING INGEGNERIA; vdp; BRENG BRIDGE ENGINEERING

PROGETTO STRADALE
ASSE PRINCIPALE
SEZIONI TRASVERSALI
TAV 01

Dott. Ing. GIOVANNI PIAZZA — ORDINE INGEGNERI ROMA — n. A-27296 — sezione a-b-c

CODICE PROGETTO (PROGETTO / LIV. PROG. / ANNO)	NOME FILE	REVISIONE	SCALA:
DPPA0083 D 19	PA83_P00PS00TRASZ01_18_A — CODICE ELAB. P00PS00TRASZ01	A	1:200

REV.	DESCRIZIONE	DATA	REDATTO	VERIFICATO	APPROVATO
D		-	-	-	-
C		-	-	-	-
B		-	-	-	-
A	EMISSIONE	FEB 2020	M.TOSI	M.CAPASSO	G.PIAZZA