Sez. 116
Progr.: 2+300.00
Scala : 1:200
Q.Rif. : 20.00



Materiali – Progr.2+300.00		
Materiale	Area (m²)	Vol. (m³)
Rilevato	91.32	2136.57
Scavo	0.21	2.10
Scotico	10.00	158.10
Terreno vegetale	6.91	138.39

PROGRESSIVE TERRENO	-25.00 -24.75 -23.87 -23.35 -22.64 -19.04 -16.78 -12.96 0.00 1.24 1.86 4.73 6.19 6.95 7.94 25.00
PARZIALI TERRENO	0.62 0.52 0.71 3.60 2.26 3.81 12.96 1.24 0.47 2.65 1.46 0.76 0.75 17.06
QUOTE TERRENO	25.51 25.50 25.50 25.50 25.50 25.50 25.50 25.50 25.17 25.14 25.40 25.64 25.72 25.72 25.93 26.45
PROGRESSIVE PROGETTO	-14.47 -12.00 -7.26 -6.60 -5.26 -4.76 -3.76 -1.26 0.00 2.49 3.74 4.24 5.24 5.90 7.24 11.55 14.06
PARZIALI PROGETTO	2.48 4.73 0.67 1.33 0.50 1.00 2.50 1.25 2.49 1.25 0.50 1.00 0.67 1.33 4.31 2.52
QUOTE PROGETTO	25.44 27.09 30.25 30.27 30.18 30.19 30.21 30.25 30.28 30.33 30.36 30.37 30.39 30.51 30.46 27.59 25.91
QUOTE SOTTOFONDO	25.44 25.44 25.44 26.99 29.95 29.98 29.65 29.66 29.68 29.72 29.75 29.80 29.83 29.84 29.86 30.22 30.17 27.41 25.83 25.91

Sez. 117
Progr.: 2+320.00
Scala : 1:200
Q.Rif. : 20.00

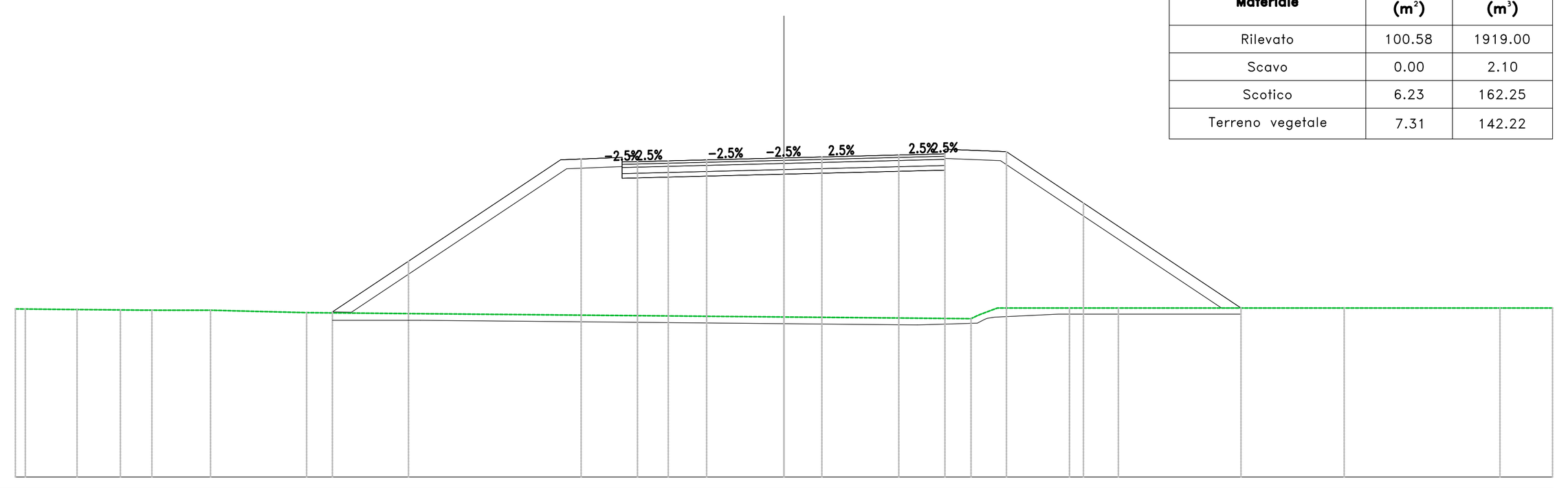

Materiali – Progr.2+320.00		
Materiale	Area (m²)	Vol. (m³)
Rilevato	100.58	1919.00
Scavo	0.00	2.10
Scotico	6.23	162.25
Terreno vegetale	7.31	142.22

PROGRESSIVE TERRENO	-25.00 -24.68 -22.99 -22.12 -21.22 -20.56 -18.65 -15.53 0.00 6.09 6.94 9.29 10.88 18.22 23.29 25.00
PARZIALI TERRENO	1.68 0.87 0.53 1.74 3.13 15.53 6.09 2.34 1.22 7.35 5.07 1.71
QUOTE TERRENO	25.47 25.47 25.45 25.44 25.43 25.43 25.43 25.35 25.21 25.15 25.50 25.50 25.50 25.50 25.50 25.50
PROGRESSIVE PROGETTO	-14.69 -12.21 -7.26 -6.60 -5.26 -4.76 -3.76 -2.52 1.23 3.74 4.24 5.24 5.90 7.24 9.74 14.86
PARZIALI PROGETTO	2.47 4.95 0.67 1.33 0.50 1.00 1.25 2.50 1.23 2.50 0.50 1.00 0.67 1.33 2.50 5.12
QUOTE PROGETTO	25.37 27.02 30.32 30.35 30.25 30.26 30.29 30.32 30.38 30.41 30.48 30.49 30.52 30.64 30.59 28.92 25.50
QUOTE SOTTOFONDO	25.37 25.37 25.36 26.92 30.03 30.05 29.72 29.73 29.76 29.79 29.85 29.88 29.95 29.96 29.99 30.34 30.29 28.72 25.50 25.50

Sez. 118
Progr.: 2+340.00
Scala : 1:200
Q.Rif. : 20.00

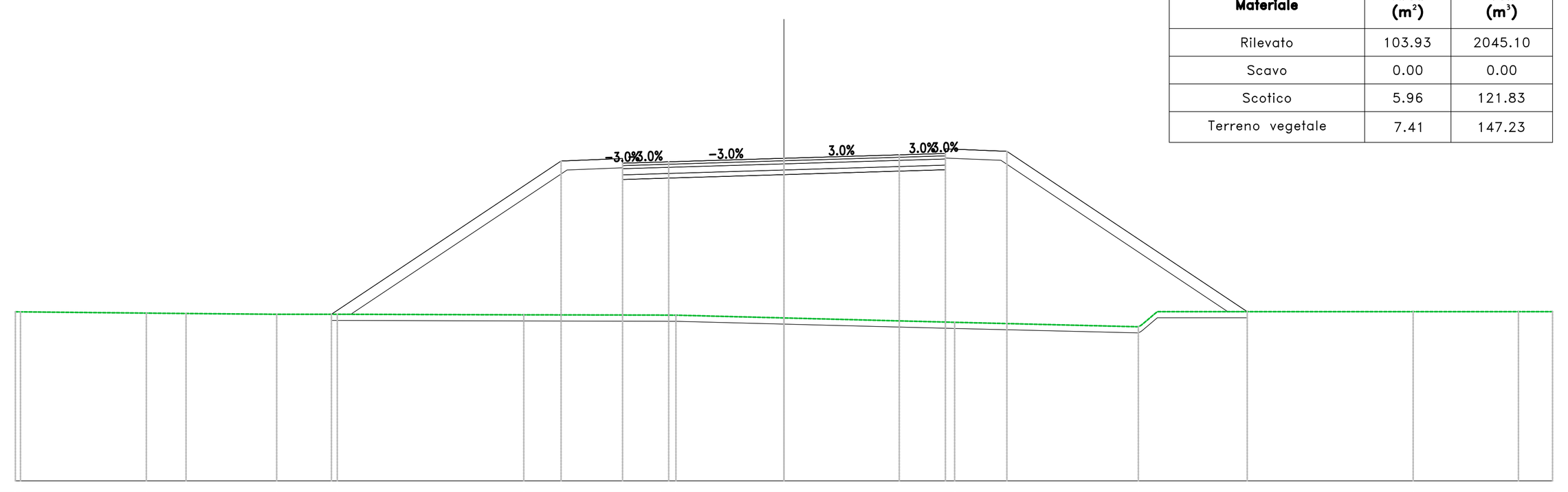

Materiali – Progr.2+340.00		
Materiale	Area (m²)	Vol. (m³)
Rilevato	103.93	2045.10
Scavo	0.00	0.00
Scotico	5.96	121.83
Terreno vegetale	7.41	147.23

PROGRESSIVE TERRENO	-25.00 -24.99 -20.74 -19.45 -16.50 -14.53 -8.46 -4.02 -3.51 0.00 5.55 11.53 12.14 20.46 23.89 25.00
PARZIALI TERRENO	4.09 1.29 2.83 1.88 6.06 4.45 3.51 5.55 5.98 0.44 8.22 3.42 1.11
QUOTE TERRENO	25.49 25.49 25.45 25.44 25.42 25.42 25.40 25.39 25.39 25.30 25.15 25.01 25.50 25.50 25.50 25.50
PROGRESSIVE PROGETTO	-14.72 -7.25 -5.25 -3.75 3.75 5.25 7.25 15.07
PARZIALI PROGETTO	7.47 2.00 1.50 3.75 3.75 1.50 2.00 7.82
QUOTE PROGETTO	25.42 30.39 30.32 30.37 30.48 30.60 30.64 30.71 25.50
QUOTE SOTTOFONDO	25.42 25.41 30.10 29.79 29.84 29.95 30.07 30.11 30.42 25.50 25.50

Sez. 119
Progr.: 2+360.00
Scala : 1:200
Q.Rif. : 20.00

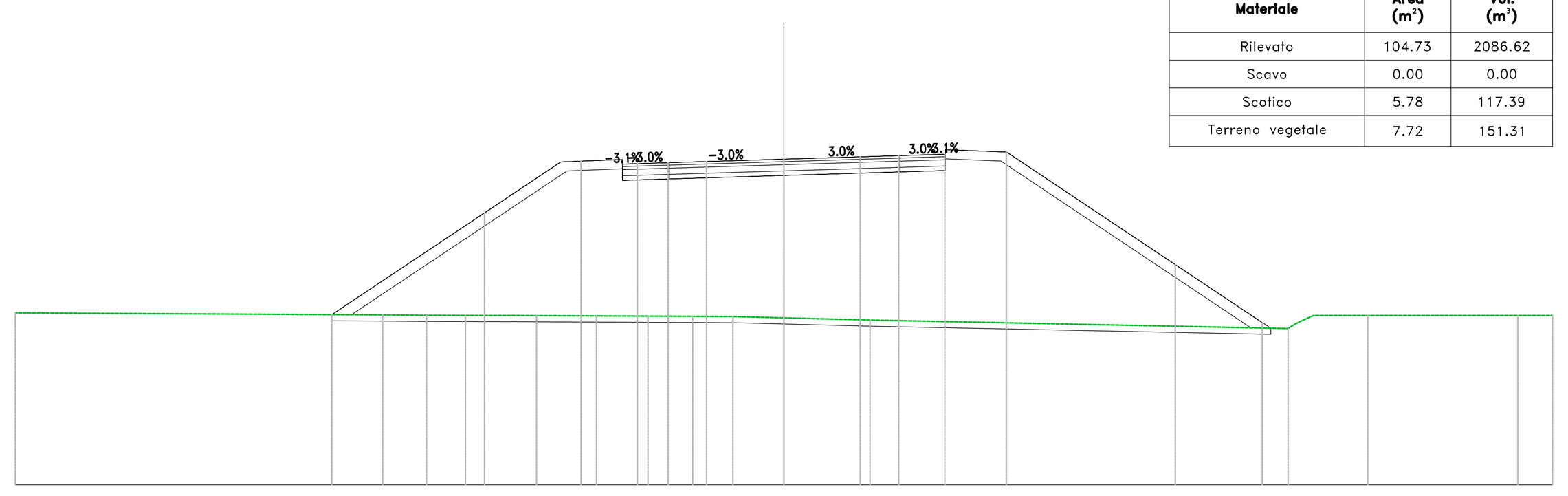

Materiali – Progr.2+360.00		
Materiale	Area (m²)	Vol. (m³)
Rilevato	104.73	2086.62
Scavo	0.00	0.00
Scotico	5.78	117.39
Terreno vegetale	7.72	151.31

PROGRESSIVE TERRENO	-25.00 -13.05 -11.63 -10.36 -8.87 -8.05 -6.10 -4.42 -2.97 -2.18 -1.66 0.00 2.80 16.40 17.04 18.99 23.87 25.00
PARZIALI TERRENO	11.89 1.32 1.27 1.46 0.82 1.95 1.68 1.45 1.66 2.80 13.60 1.76 4.88 1.13
QUOTE TERRENO	25.59 25.52 25.51 25.50 25.50 25.50 25.49 25.48 25.47 25.47 25.47 25.42 25.35 25.08 25.42 25.50 25.50 25.50
PROGRESSIVE PROGETTO	-14.71 -9.74 -7.27 -6.60 -5.27 -4.77 -3.77 -2.52 0.00 2.48 3.73 4.73 5.23 5.90 7.24 12.73 15.56
PARZIALI PROGETTO	4.97 2.48 0.67 1.33 0.50 1.00 1.25 2.50 2.48 1.25 1.00 0.50 0.67 1.33 5.49 2.83
QUOTE PROGETTO	25.53 28.84 30.49 30.52 30.42 30.44 30.47 30.51 30.58 30.66 30.70 30.73 30.74 30.87 30.81 27.15 25.26
QUOTE SOTTOFONDO	25.53 25.53 28.65 30.20 30.22 29.89 29.91 29.94 29.98 30.05 30.13 30.17 30.20 30.21 30.57 30.52 28.75 25.13 25.26

Sez. 120
Progr.: 2+380.00
Scala : 1:200
Q.Rif. : 20.00

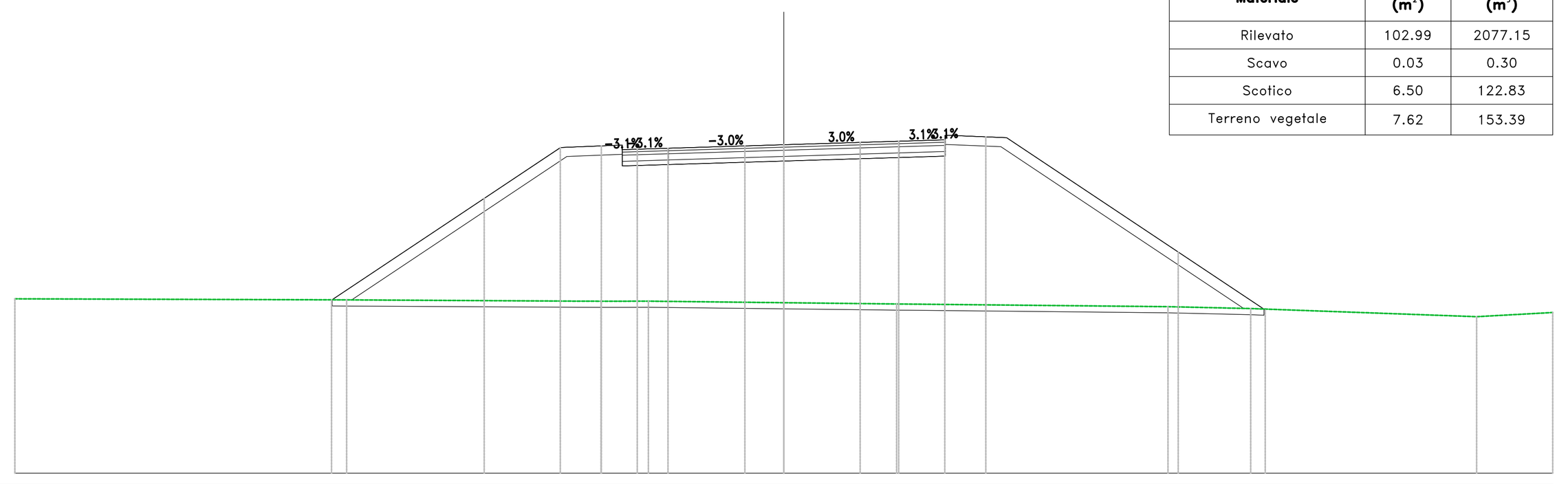

Materiali – Progr.2+380.00		
Materiale	Area (m²)	Vol. (m³)
Rilevato	102.99	2077.15
Scavo	0.03	0.30
Scotico	6.50	122.83
Terreno vegetale	7.62	153.39

PROGRESSIVE TERRENO	-25.00 -14.22 -6.71 -5.94 -5.20 -4.40 0.00 3.67 12.49 15.18 22.52 25.00
PARZIALI TERRENO	10.78 7.51 0.76 0.75 0.79 4.40 3.67 8.46 2.69 7.34 2.48
QUOTE TERRENO	25.67 25.64 25.59 25.59 25.59 25.59 25.54 25.50 25.42 25.35 25.09 25.23
PROGRESSIVE PROGETTO	-14.71 -9.74 -7.27 -5.93 -5.27 -4.77 -3.77 -1.27 0.00 2.48 3.73 4.73 5.23 6.57 7.24 12.82 15.65
PARZIALI PROGETTO	4.96 2.48 1.33 0.67 0.50 1.00 2.50 1.25 2.48 1.25 1.00 0.50 1.33 0.67 5.59 2.83
QUOTE PROGETTO	25.63 28.94 30.59 30.65 30.52 30.54 30.57 30.64 30.68 30.76 30.80 30.83 30.84 30.94 30.91 27.19 25.30
QUOTE SOTTOFONDO	25.63 25.63 28.75 30.30 30.35 29.99 30.01 30.04 30.11 30.15 30.23 30.27 30.30 30.31 30.64 30.62 27.10 25.32 25.30

Sez. 121
Progr.: 2+400.00
Scala : 1:200
Q.Rif. : 20.00

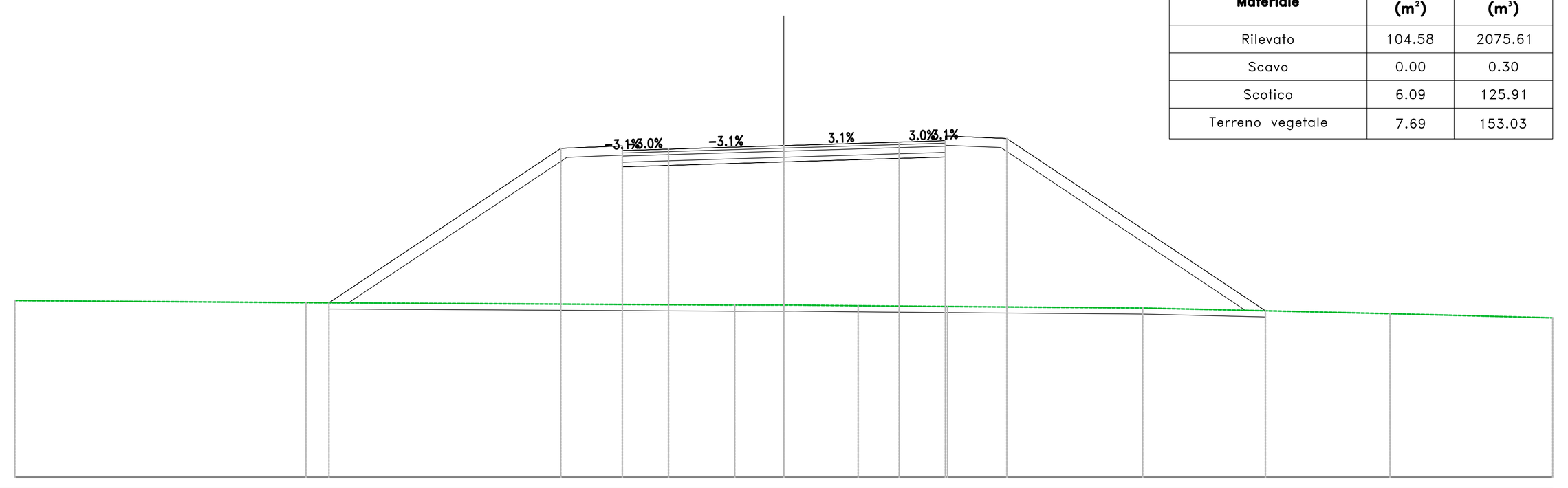

Materiali – Progr.2+400.00		
Materiale	Area (m²)	Vol. (m³)
Rilevato	104.58	2075.61
Scavo	0.00	0.30
Scotico	6.09	125.91
Terreno vegetale	7.69	153.03

PROGRESSIVE TERRENO	-25.00 -15.54 -1.59 -0.80 0.00 2.42 5.32 11.67 19.71 25.00
PARZIALI TERRENO	9.46 13.58 0.79 0.80 2.06 2.90 6.35 8.04 5.29
QUOTE TERRENO	25.74 25.67 25.59 25.59 25.59 25.57 25.55 25.50 25.31 25.18
PROGRESSIVE PROGETTO	-14.79 -7.25 -5.25 -3.75 0.00 3.75 5.25 7.25 15.66
PARZIALI PROGETTO	7.54 2.00 1.50 3.75 3.75 1.50 2.00 8.41
QUOTE PROGETTO	25.67 30.69 30.62 30.67 30.78 30.90 30.94 31.01 25.41
QUOTE SOTTOFONDO	25.67 25.66 30.40 30.09 30.14 30.25 30.37 30.41 30.72 25.42 25.41

Sez. 122
Progr.: 2+420.00
Scala : 1:200
Q.Rif. : 20.00

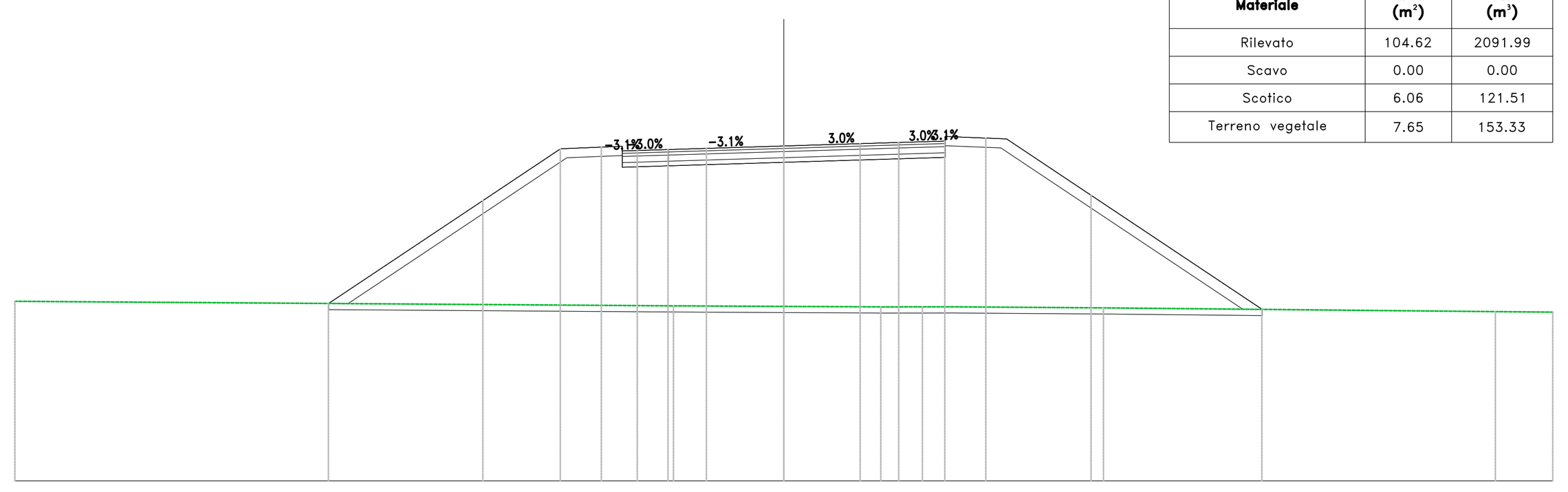

Materiali – Progr.2+420.00		
Materiale	Area (m²)	Vol. (m³)
Rilevato	104.62	2091.99
Scavo	0.00	0.00
Scotico	6.06	121.51
Terreno vegetale	7.65	153.33

PROGRESSIVE TERRENO	-25.00 -3.59 0.00 3.15 4.12 5.48 10.39 23.13 25.00
PARZIALI TERRENO	21.41 3.59 3.15 0.96 0.97 4.92 12.74 1.87
QUOTE TERRENO	25.84 25.69 25.67 25.65 25.65 25.66 25.62 25.50 25.48
PROGRESSIVE PROGETTO	-14.81 -9.79 -7.27 -5.93 -5.27 -4.77 -3.77 -2.52 0.00 2.48 3.73 4.73 5.23 6.57 7.24 9.99 15.54
PARZIALI PROGETTO	5.02 2.52 1.33 0.67 0.50 1.00 1.25 2.50 2.48 1.25 1.00 0.50 1.33 0.67 2.75 5.55
QUOTE PROGETTO	25.77 29.11 30.79 30.85 30.72 30.74 30.77 30.81 30.88 30.96 31.00 31.03 31.04 31.14 31.11 29.28 25.57
QUOTE SOTTOFONDO	25.77 25.76 28.92 30.50 30.55 30.21 30.21 30.24 30.28 30.35 30.43 30.47 30.50 30.51 30.84 30.82 29.08 25.58 25.57

Sez. 123
Progr.: 2+440.00
Scala : 1:200
Q.Rif. : 20.00

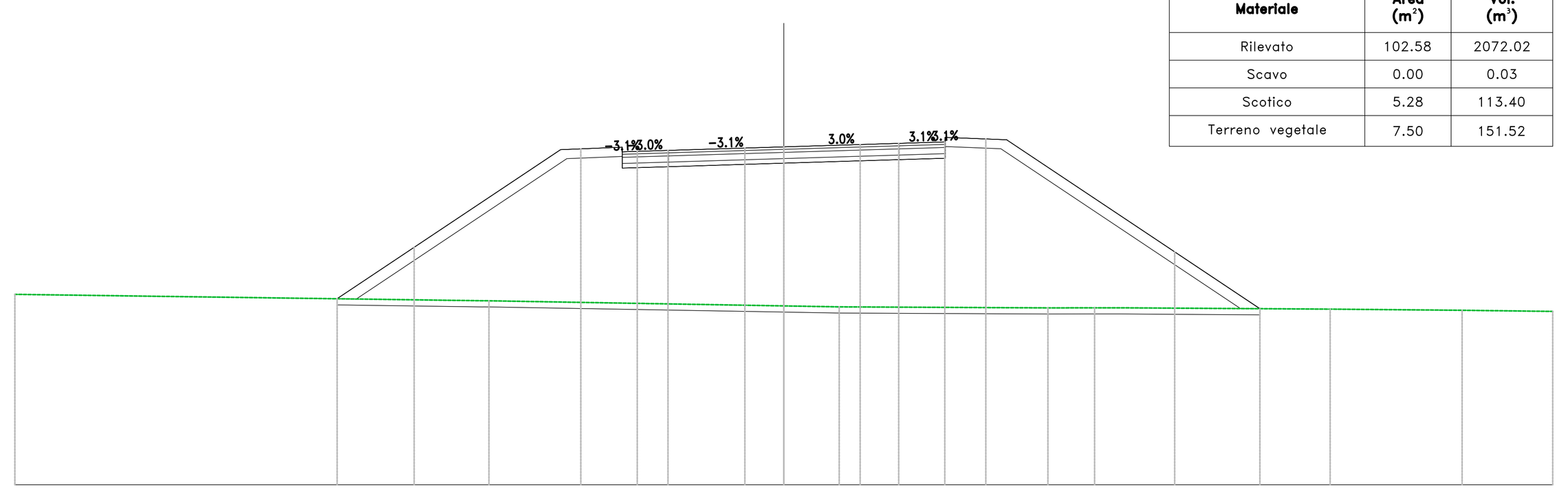

Materiali – Progr.2+440.00		
Materiale	Area (m²)	Vol. (m³)
Rilevato	102.58	2072.02
Scavo	0.00	0.03
Scotico	5.28	113.40
Terreno vegetale	7.50	151.52

PROGRESSIVE TERRENO	-25.00 -9.59 0.00 1.80 8.59 10.10 10.92 17.76 22.05 25.00
PARZIALI TERRENO	15.20 9.59 1.80 6.79 1.52 0.81 6.84 4.29 2.95
QUOTE TERRENO	26.19 25.98 25.81 25.78 25.75 25.75 25.75 25.71 25.67 25.63
PROGRESSIVE PROGETTO	-14.52 -12.02 -7.27 -6.60 -5.27 -4.77 -3.77 -1.27 2.48 3.73 4.73 5.23 6.57 7.24 12.71 15.48
PARZIALI PROGETTO	2.50 4.75 0.67 1.33 0.50 1.00 2.50 1.25 2.48 1.25 1.00 0.50 1.33 0.67 5.47 2.77
QUOTE PROGETTO	26.05 27.72 30.89 30.92 30.82 30.84 30.87 30.94 30.98 31.06 31.10 31.13 31.14 31.24 31.21 27.56 25.72
QUOTE SOTTOFONDO	26.05 26.05 27.62 30.60 30.62 30.29 30.31 30.34 30.41 30.45 30.53 30.57 30.60 30.61 30.97 30.92 27.47 25.72 25.72

Sez. 124
Progr.: 2+460.00
Scala : 1:200
Q.Rif. : 20.00

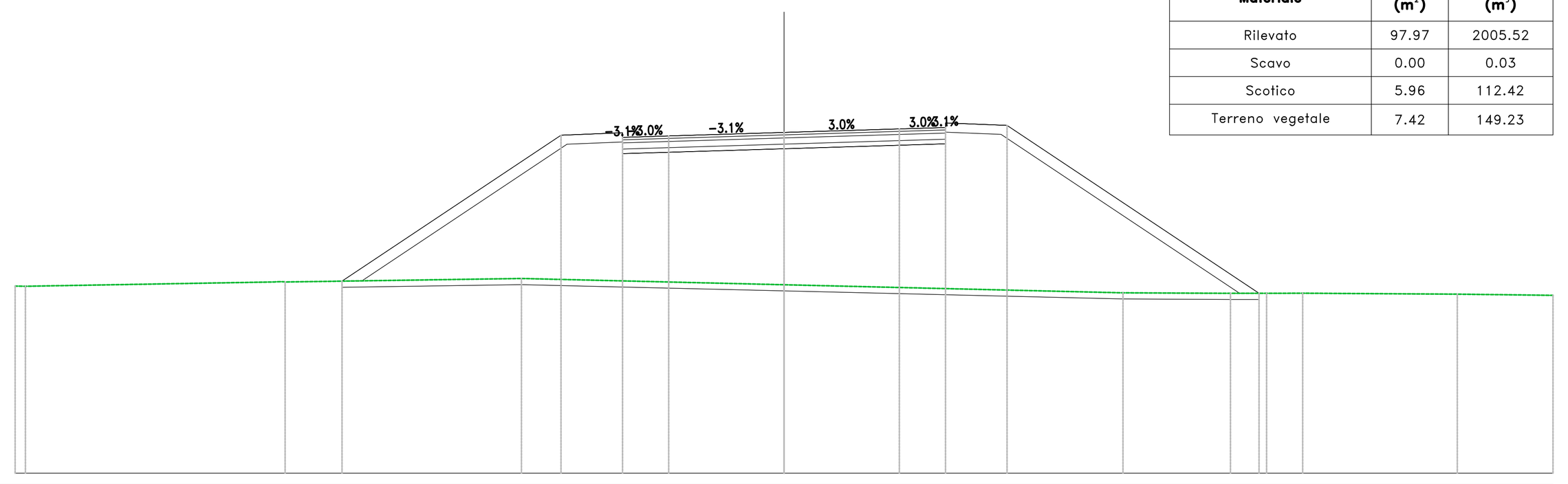

Materiali – Progr.2+460.00		
Materiale	Area (m²)	Vol. (m³)
Rilevato	97.97	2005.52
Scavo	0.00	0.03
Scotico	5.96	112.42
Terreno vegetale	7.42	149.23

PROGRESSIVE TERRENO	-25.00 -24.66 -16.22 -8.54 0.00 11.02 14.52 15.25 16.11 16.86 21.89 25.00
PARZIALI TERRENO	8.10 7.68 8.54 11.02 3.50 0.73 0.75 5.03 3.11
QUOTE TERRENO	26.08 26.08 26.22 26.33 26.13 25.87 25.85 25.85 25.85 25.85 25.82 25.78
PROGRESSIVE PROGETTO	-14.37 -7.25 -5.25 -3.75 3.75 5.25 7.25 15.44
PARZIALI PROGETTO	7.12 2.00 1.50 3.75 3.75 1.50 2.00 8.19
QUOTE PROGETTO	26.25 30.99 30.92 30.97 31.08 31.20 31.24 31.31 25.85
QUOTE SOTTOFONDO	26.25 26.26 30.70 30.39 30.44 30.55 30.67 30.71 31.02 25.85 25.85

Sez. 125
Progr.: 2+480.00
Scala : 1:200
Q.Rif. : 20.00

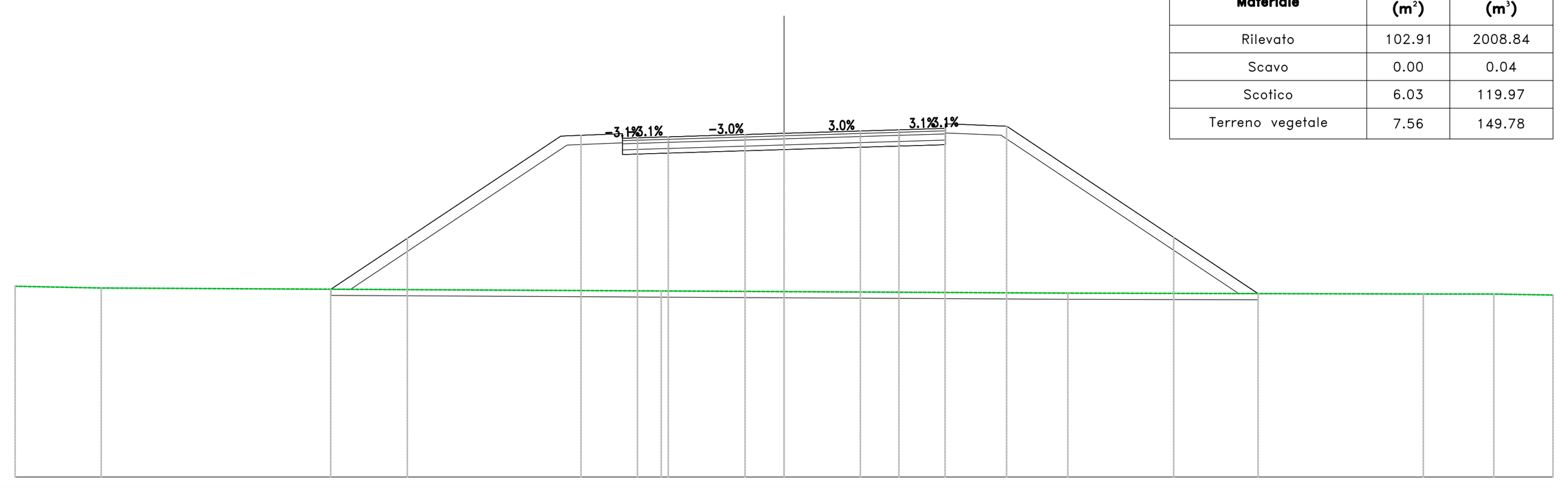

Materiali – Progr.2+480.00		
Materiale	Area (m²)	Vol. (m³)
Rilevato	102.91	2008.84
Scavo	0.00	0.04
Scotico	6.03	119.97
Terreno vegetale	7.56	149.78

PROGRESSIVE TERRENO	-25.00 -22.20 -3.99 0.00 9.23 20.78 23.08 25.00
PARZIALI TERRENO	2.80 18.21 3.99 9.23 11.56 2.09 1.84
QUOTE TERRENO	26.21 26.15 26.05 26.03 25.98 25.95 25.95 25.92
PROGRESSIVE PROGETTO	-14.74 -12.25 -7.27 -6.60 -5.27 -4.77 -3.77 -1.27 2.48 3.73 4.23 5.23 5.90 7.24 12.67 15.41
PARZIALI PROGETTO	2.49 4.98 0.67 1.33 0.50 1.00 2.50 1.25 2.48 1.25 0.50 1.00 0.67 1.33 5.43 2.74
QUOTE PROGETTO	26.11 27.77 31.09 31.12 31.02 31.04 31.07 31.14 31.18 31.26 31.30 31.31 31.34 31.47 31.41 27.79 25.96
QUOTE SOTTOFONDO	26.11 26.11 26.11 27.67 30.80 30.82 30.49 30.51 30.54 30.61 30.65 30.73 30.77 30.78 30.81 31.14 31.12 27.69 25.96 25.96

Sez. 126
Progr.: 2+500.00
Scala : 1:200
Q.Rif. : 20.00

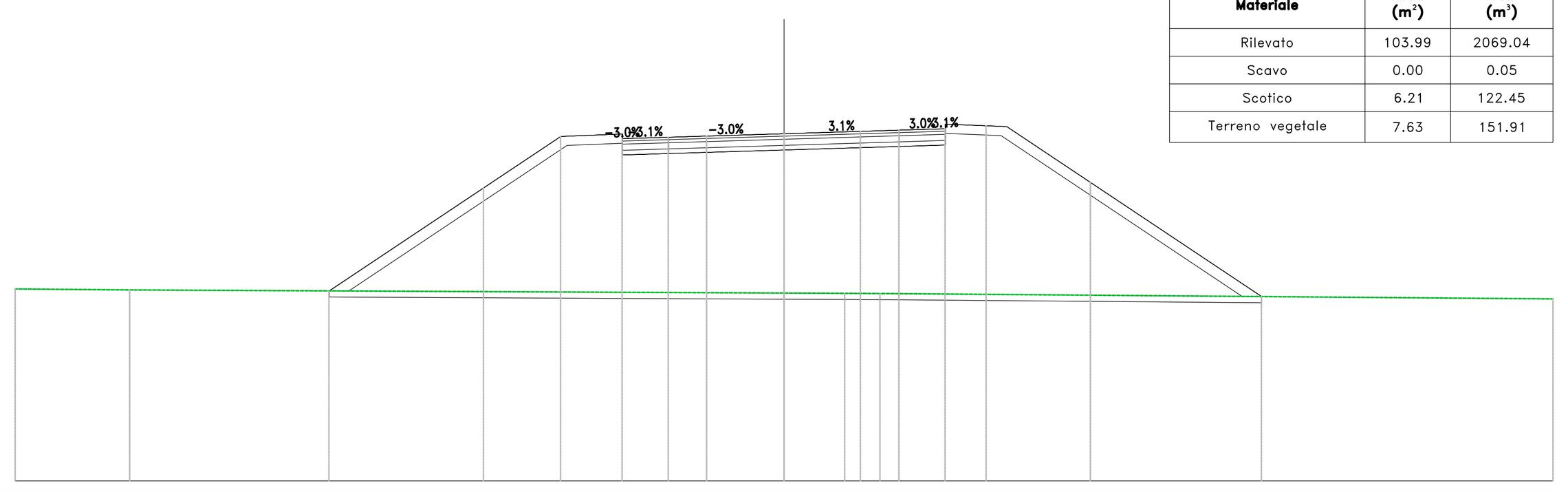

Materiali – Progr.2+500.00		
Materiale	Area (m²)	Vol. (m³)
Rilevato	103.99	2069.04
Scavo	0.00	0.05
Scotico	6.21	122.45
Terreno vegetale	7.63	151.91

PROGRESSIVE TERRENO	-25.00 -21.28 0.00 1.97 3.12 25.00
PARZIALI TERRENO	3.72 21.28 1.97 1.15 21.70
QUOTE TERRENO	26.24 26.21 26.10 26.09 26.09 25.91
PROGRESSIVE PROGETTO	-14.80 -9.77 -7.27 -5.93 -5.27 -4.27 -3.77 -2.52 2.48 3.73 4.23 5.23 6.57 7.24 9.96 15.52
PARZIALI PROGETTO	5.02 2.51 1.33 0.67 1.00 0.50 1.25 2.50 2.48 1.25 0.50 1.00 1.33 0.67 2.73 5.56
QUOTE PROGETTO	26.17 29.52 31.19 31.25 31.12 31.15 31.17 31.21 31.28 31.36 31.40 31.41 31.44 31.54 31.51 29.70 25.99
QUOTE SOTTOFONDO	26.17 26.17 29.33 30.90 30.95 30.59 30.62 30.64 30.68 30.75 30.83 30.87 30.88 30.91 31.24 31.22 29.50 26.00 25.99

Sez. 127
Progr.: 2+520.00
Scala : 1:200
Q.Rif. : 20.00

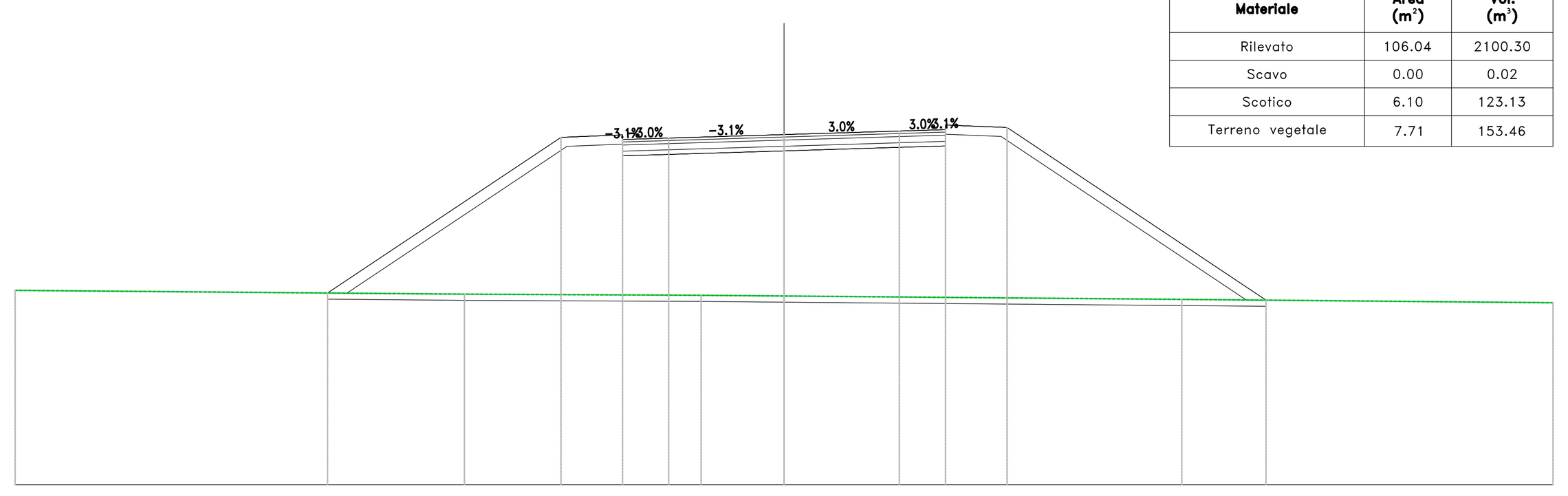

Materiali – Progr.2+520.00		
Materiale	Area (m²)	Vol. (m³)
Rilevato	106.04	2100.30
Scavo	0.00	0.02
Scotico	6.10	123.13
Terreno vegetale	7.71	153.46

PROGRESSIVE TERRENO	-25.00 -10.39 -2.69 0.00 12.93 25.00
PARZIALI TERRENO	14.61 7.70 2.69 12.93 12.07
QUOTE TERRENO	26.32 26.19 26.16 26.14 26.03 25.92
PROGRESSIVE PROGETTO	-14.84 -7.25 -5.25 -3.75 3.75 5.25 7.25 15.67
PARZIALI PROGETTO	7.59 2.00 1.50 3.75 3.75 1.50 2.00 8.42
QUOTE PROGETTO	26.23 31.29 31.22 31.27 31.38 31.50 31.54 31.61 26.00
QUOTE SOTTOFONDO	26.23 26.23 31.00 30.69 30.74 30.85 30.97 31.01 31.32 26.01 26.00

anas
GRUPPO FS ITALIANE

Direzione Progettazione e Realizzazione Lavori

S.S. n.626 della "Valle del Salso"

Lotti 7° e 8° e completamento della Tangenziale di Gela

Itinerario Gela – Agrigento – Castelvetrano

PROGETTO DEFINITIVO — COD. PA83

PROGETTAZIONE: ANAS - DIREZIONE PROGETTAZIONE E REALIZZAZIONE LAVORI

PROGETTISTA:
Responsabile Integrazioni specialistiche Dott. Ing. Giovanni Piazza
Responsabile Tracciato stradale Dott. Ing. Massimo Capasso
Responsabile Strutture Dott. Ing. Giovanni Piazza
Responsabile Idraulica, Geotecnica e Impianti Dott. Ing. Sergio Di Maio
Responsabile Ambiente e SIA Dott. Ing. Francesco Ventura

GEOLOGO:
Geol. Enrico Curcuruto

COORDINATORE SICUREZZA IN FASE DI PROGETTAZIONE:
Dott. ing. Sergio Di Maio

VISTO: IL RESPONSABILE DEL PROCEDIMENTO
Dott. Ing. Maria Coppola

GRUPPO DI PROGETTAZIONE
LOTTI ingegneria — ViA INGEGNERIA — SERING INGEGNERIA — vdp — BRENG BRIDGE ENGINEERING

PROGETTO STRADALE
ASSE PRINCIPALE
SEZIONI TRASVERSALI
TAV 08

Dott. Ing. GIOVANNI PIAZZA — ORDINE INGEGNERI ROMA n. A-27296

CODICE PROGETTO			NOME FILE	REVISIONE	SCALA:
PROGETTO	LIV. PROG.	ANNO	PA83_P00PS00TRASZ01_18_A		
DPPA0083	D	19	CODICE ELAB. P00PS00TRASZ08	A	1:200

REV.	DESCRIZIONE	DATA	REDATTO	VERIFICATO	APPROVATO
D		-	-	-	-
C		-	-	-	-
B		-	-	-	-
A	EMISSIONE	FEB 2020	M.TOSI	M.CAPASSO	G.PIAZZA