Sez. GA01_IM02
Progr.: 4+219.56
Scala : 1:200
Q.Rif. : 62.00

Materiali – Progr.4+219.56	Area (m²)	Vol. (m³)
Rilevato	0.00	0.00
Scavo	89.98	2272.48
Scotico	0.00	0.00
Terreno vegetale	0.00	0.00

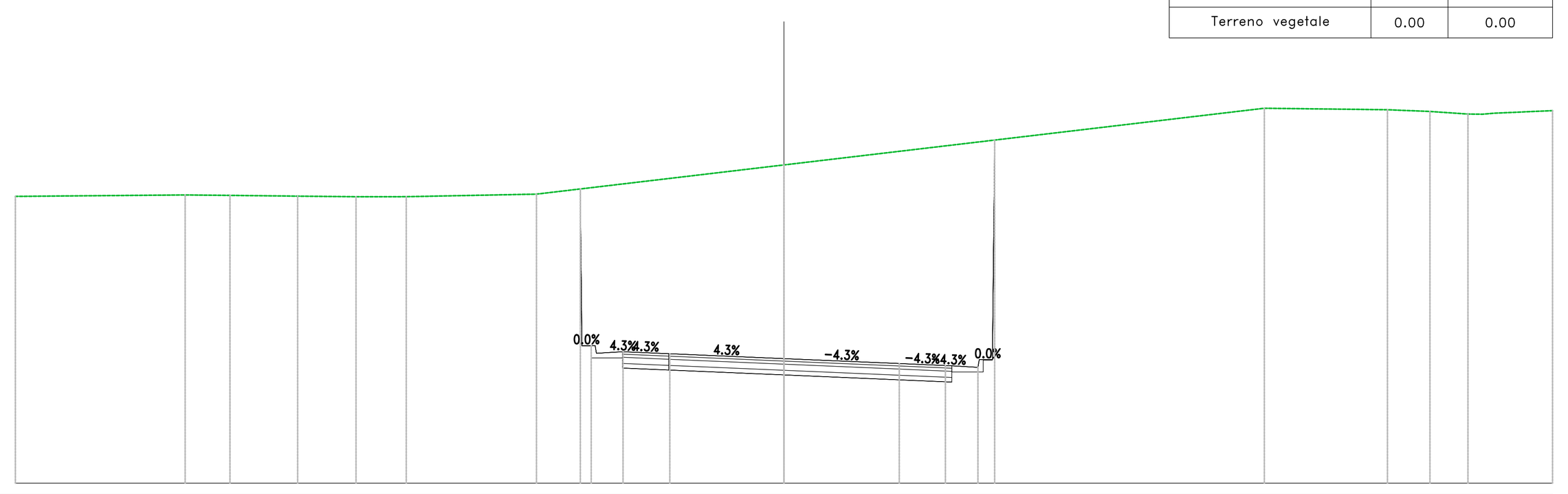

PROGRESSIVE TERRENO	-25.00 -19.48 -18.02 -15.82 -13.92 -12.29 -8.05 0.00 15.62 19.63 21.01 22.25 23.10 25.00
PARZIALI TERRENO	5.52 1.46 2.20 1.90 1.63 4.24 8.05 15.62 4.00 1.38 1.23 1.90
QUOTE TERRENO	71.32 71.37 71.35 71.33 71.31 71.31 71.39 72.34 74.19 74.14 74.08 74.00 74.03 74.11
PROGRESSIVE PROGETTO	-6.62 -6.57 -6.10 -5.23 -3.71 3.75 5.25 6.31 6.78 6.85
PARZIALI PROGETTO	0.05 0.47 0.84 1.48 3.71 3.71 1.48 0.84 0.47 0.07
QUOTE PROGETTO	71.56 66.47 66.22 66.27 66.21 66.05 65.89 65.82 65.76 66.01 73.15
QUOTE SOTTOFONDO	71.56 66.07 65.74 65.76 65.60 65.44 65.37 65.61 66.00

Sez. 215
Progr.: 4+280.00
Scala : 1:200
Q.Rif. : 60.00

Materiali – Progr.4+280.00	Area (m²)	Vol. (m³)
Rilevato	0.00	0.02
Scavo	24.27	652.52
Scotico	0.00	0.00
Terreno vegetale	0.63	17.84

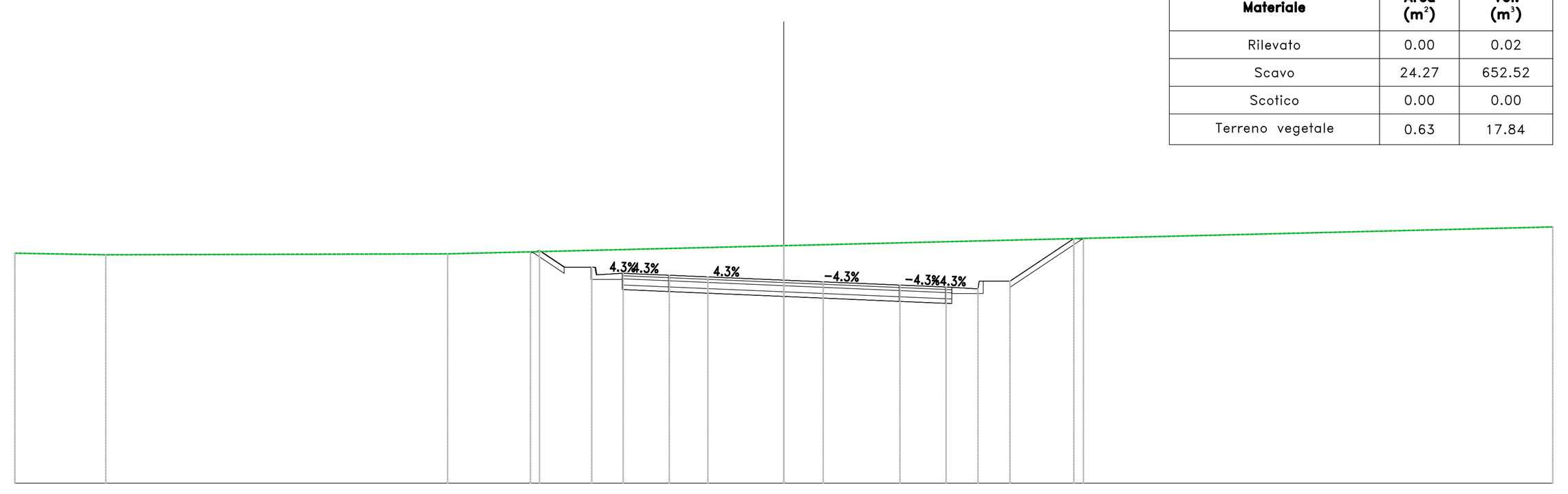

PROGRESSIVE TERRENO	-25.00 -22.05 -10.93 0.00 25.00
PARZIALI TERRENO	2.95 11.11 10.93 25.00
QUOTE TERRENO	67.47 67.42 67.45 67.72 68.33
PROGRESSIVE PROGETTO	-8.24 -8.20 -7.94 -7.12 -6.83 -6.07 -5.51 -5.22 -4.72 -3.72 -2.47 1.28 3.78 4.28 5.28 5.74 6.31 6.77 7.35 7.91 9.43 9.69 9.74
PARZIALI PROGETTO	0.70 0.28 0.28 0.29 0.50 1.00 1.25 2.47 1.25 2.50 0.50 1.00 0.28 0.29 0.58 0.56 1.52 0.26
QUOTE PROGETTO	67.49 67.49 67.57 67.02 67.02 66.77 66.80 66.82 66.80 66.76 66.70 66.60 66.54 66.44 66.42 66.37 66.35 66.31 66.56 66.56 66.94 67.95 67.93 67.93
QUOTE SOTTOFONDO	67.57 67.02 66.62 66.62 66.27 66.23 66.17 66.07 66.01 65.91 65.89 65.84 66.16 66.56 66.56 66.81 67.96

Sez. 219
Progr.: 4+360.00
Scala : 1:200
Q.Rif. : 60.00

Materiali – Progr.4+360.00	Area (m²)	Vol. (m³)
Rilevato	21.44	361.97
Scavo	0.00	0.01
Scotico	4.55	86.08
Terreno vegetale	2.95	56.44

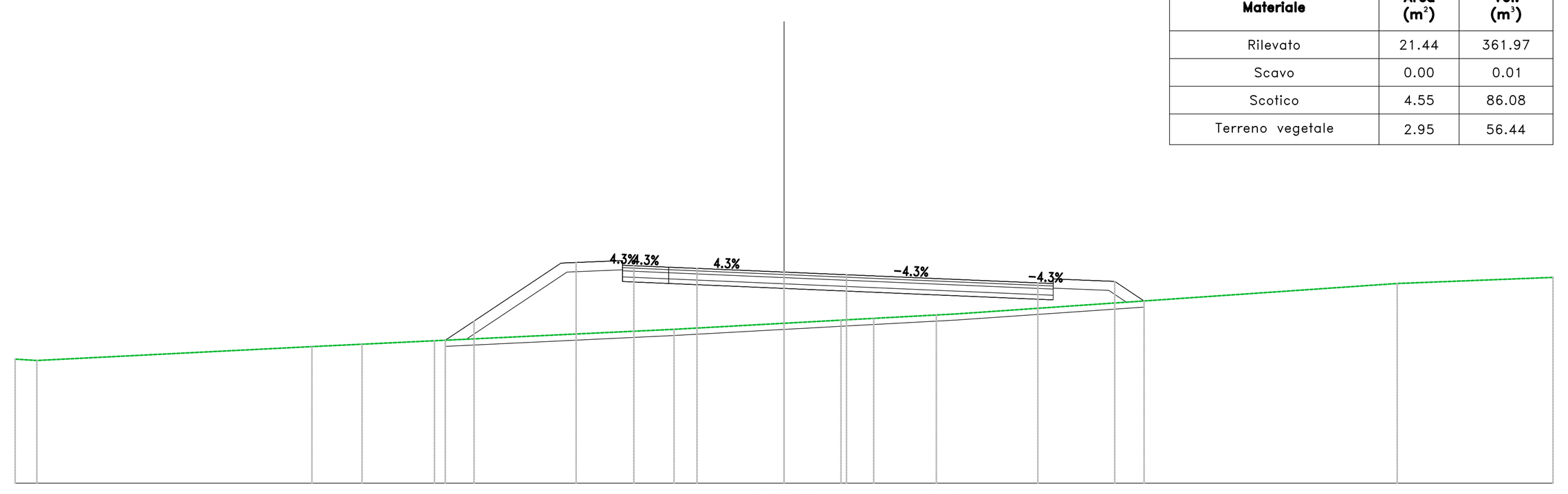

PROGRESSIVE TERRENO	-25.00 -24.29 -15.35 -13.72 -11.37 -3.58 -0.73 0.00 0.65 1.85 2.92 3.86 4.95 5.46 19.94 25.00
PARZIALI TERRENO	0.71 8.94 1.63 2.36 7.79 2.85 0.73 0.65 1.20 1.06 0.95 1.09 14.31 5.06
QUOTE TERRENO	64.03 63.99 64.44 64.52 64.63 65.00 65.16 65.20 65.23 65.30 65.36 65.41 65.47 65.49 66.49 66.69
PROGRESSIVE PROGETTO	-11.02 -10.08 -7.25 -6.76 -5.25 -4.88 -3.75 -2.83 0.00 2.03 8.25 8.75 9.24 10.75 11.47 11.71
PARZIALI PROGETTO	0.94 2.83 0.49 1.51 0.37 1.13 0.92 2.83 2.03 6.22 0.38 0.49 1.51 0.72 0.24
QUOTE PROGETTO	64.64 65.27 67.15 67.17 67.08 67.07 67.02 66.98 66.86 66.77 66.51 66.49 66.62 66.56 66.08 65.92
QUOTE SOTTOFONDO	64.64 64.68 65.22 66.86 66.92 66.55 66.54 66.49 66.45 66.33 66.24 65.98 65.92 66.27 65.98 65.91

Sez. 212
Progr.: 4+220.00
Scala : 1:200
Q.Rif. : 62.00

Materiali – Progr.4+220.00	Area (m²)	Vol. (m³)
Rilevato	0.00	0.00
Scavo	89.22	39.87
Scotico	0.00	0.00
Terreno vegetale	0.00	0.00



PROGRESSIVE TERRENO	-25.00 -19.52 -18.03 -15.78 -13.84 -12.17 -7.85 0.00 15.22 19.36 20.80 22.07 22.96 25.00
PARZIALI TERRENO	5.48 1.49 2.25 1.94 1.67 4.32 7.85 15.22 4.15 1.43 1.28 2.04
QUOTE TERRENO	71.29 71.33 71.32 71.29 71.27 71.28 71.36 72.29 74.08 74.03 73.97 73.89 73.92 74.00
PROGRESSIVE PROGETTO	-6.62 -6.57 -6.10 -5.11 -3.75 -3.41 0.00 0.34 3.75 5.25 5.54 6.31 6.78 6.85
PARZIALI PROGETTO	0.05 0.47 0.77 1.36 0.34 3.41 0.34 3.41 1.36 0.77 0.47 0.07
QUOTE PROGETTO	71.51 66.48 66.23 66.27 66.21 66.20 66.05 66.04 65.89 65.83 65.82 65.77 66.02 73.09
QUOTE SOTTOFONDO	71.51 66.03 65.74 65.76 65.74 65.60 65.58 65.44 65.37 65.62 65.62 66.09

Sez. 216
Progr.: 4+300.00
Scala : 1:200
Q.Rif. : 60.00

Materiali – Progr.4+300.00	Area (m²)	Vol. (m³)
Rilevato	0.00	0.02
Scavo	10.91	351.33
Scotico	0.00	0.00
Terreno vegetale	0.19	8.12

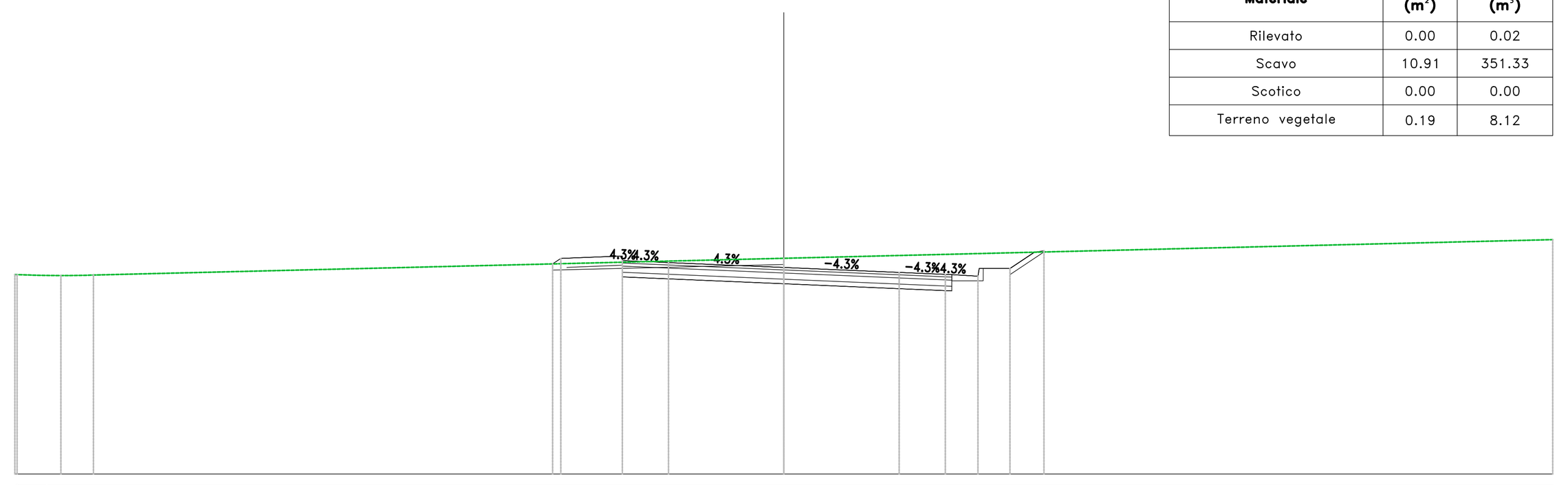

PROGRESSIVE TERRENO	-25.00 -24.93 -23.97 -23.24 -22.45 0.00 25.00
PARZIALI TERRENO	0.68 22.45 25.00
QUOTE TERRENO	66.48 66.48 66.46 66.45 66.47 67.01 67.62
PROGRESSIVE PROGETTO	-7.52 -7.25 -5.25 -3.75 0.00 3.75 5.25 6.31 7.35 8.15 8.46
PARZIALI PROGETTO	0.27 2.00 1.50 3.75 3.75 1.50 0.85 0.04 0.87 0.79 0.31
QUOTE PROGETTO	66.83 67.01 66.94 66.87 66.71 66.55 66.49 66.43 66.68 67.21 67.26
QUOTE SOTTOFONDO	66.78 66.72 66.41 66.34 66.18 66.02 65.96 66.28 66.68 67.22

Sez. 220
Progr.: 4+380.00
Scala : 1:200
Q.Rif. : 60.00

Materiali – Progr.4+380.00	Area (m²)	Vol. (m³)
Rilevato	23.62	451.52
Scavo	0.00	0.01
Scotico	4.49	90.37
Terreno vegetale	3.20	61.67

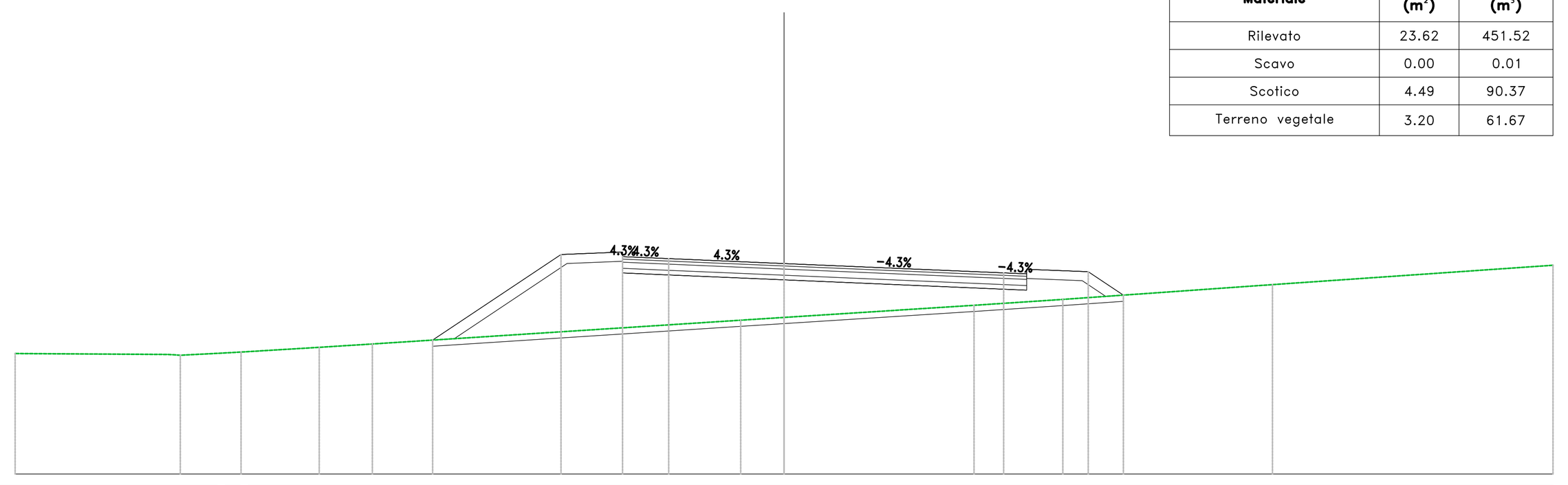

PROGRESSIVE TERRENO	-25.00 -19.63 -18.20 -17.65 -15.11 -13.39 -1.41 0.00 6.18 9.06 15.88 25.00
PARZIALI TERRENO	4.94 1.32 2.54 1.73 11.98 1.41 6.18 2.89 6.82 9.12
QUOTE TERRENO	63.92 63.86 63.93 63.96 64.12 64.23 65.00 65.09 65.48 65.68 66.16 66.79
PROGRESSIVE PROGETTO	-11.42 -7.25 -5.25 -3.75 7.14 7.89 9.89 11.03
PARZIALI PROGETTO	4.17 2.00 1.50 3.75 7.14 0.75 2.00 1.14
QUOTE PROGETTO	64.35 67.14 67.07 67.00 66.84 66.54 66.51 66.58 65.81
QUOTE SOTTOFONDO	64.35 64.40 66.84 66.54 66.47 66.31 66.01 65.98 66.28 65.77 65.81

Sez. 213
Progr.: 4+240.00
Scala : 1:200
Q.Rif. : 60.00

Materiali – Progr.4+240.00	Area (m²)	Vol. (m³)
Rilevato	0.00	0.00
Scavo	54.99	1441.48
Scotico	0.00	0.00
Terreno vegetale	0.00	0.00

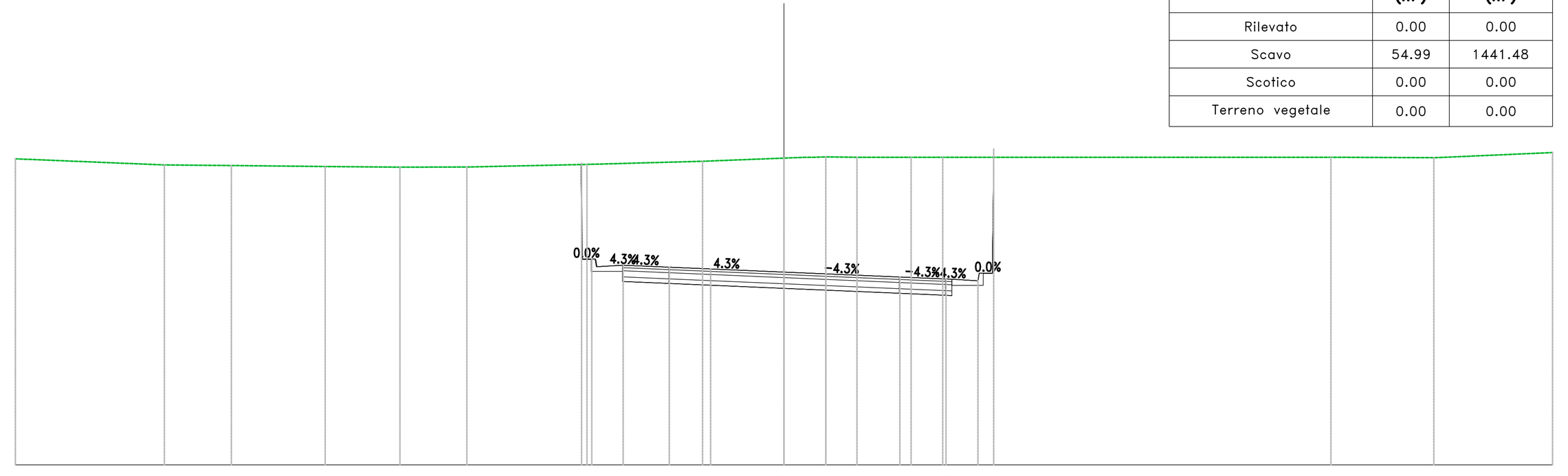

PROGRESSIVE TERRENO	-25.00 -20.15 -17.98 -14.92 -12.49 -10.32 -6.41 -2.65 0.00 0.70 1.36 2.37 4.14 4.66 5.16 17.79 21.14 25.00
PARZIALI TERRENO	4.85 2.18 3.05 2.43 2.17 3.91 3.76 2.65 0.70 1.01 1.76 0.50 12.63 3.35 3.50
QUOTE TERRENO	69.95 69.75 69.73 69.70 69.68 69.68 69.77 69.87 69.97 70.00 70.01 70.00 70.00 70.00 70.00 70.00 69.99 70.15
PROGRESSIVE PROGETTO	-6.58 -6.44 -6.08 -5.53 -5.23 -4.69 -3.73 -2.39 1.36 3.77 4.31 5.27 5.76 6.31 6.59 6.82
PARZIALI PROGETTO	0.02 0.55 0.30 0.54 0.96 1.34 2.39 1.34 2.41 0.54 0.96 0.30 0.55 0.02
QUOTE PROGETTO	69.81 66.69 66.44 66.47 66.49 66.47 66.43 66.37 66.27 66.21 66.11 66.08 66.04 66.02 65.98 66.23 70.26
QUOTE SOTTOFONDO	69.69 66.29 65.96 65.94 65.90 65.84 65.74 65.68 65.58 65.55 65.51 65.83 65.97 66.26

Sez. 217
Progr.: 4+320.00
Scala : 1:200
Q.Rif. : 60.00

Materiali – Progr.4+320.00	Area (m²)	Vol. (m³)
Rilevato	5.92	59.45
Scavo	0.15	110.44
Scotico	3.44	34.46
Terreno vegetale	2.02	22.13

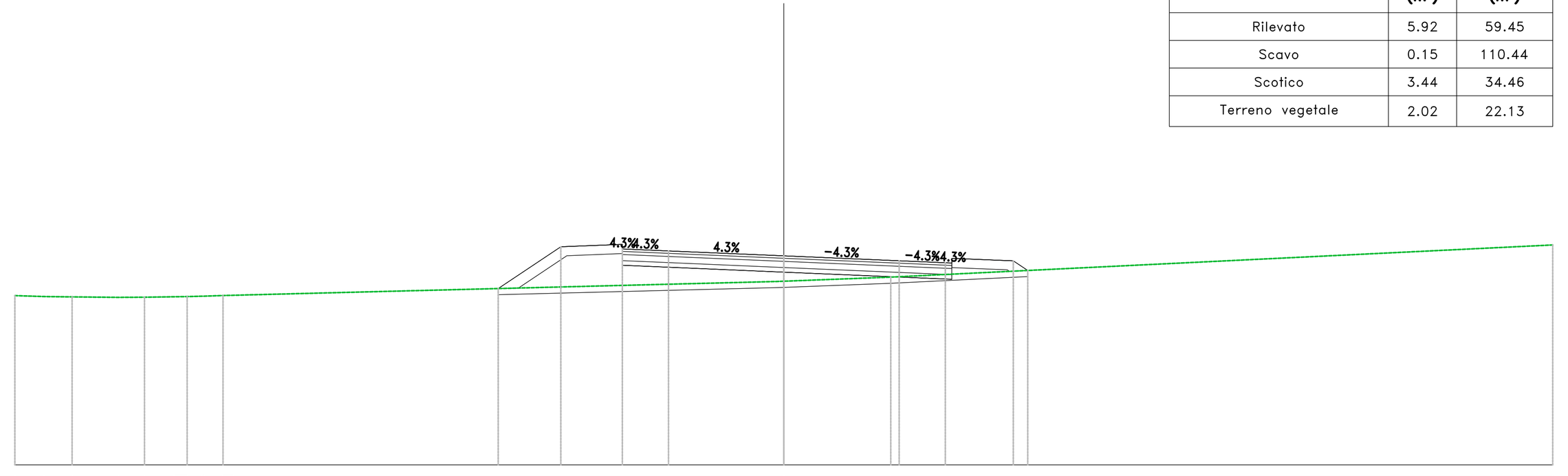

PROGRESSIVE TERRENO	-25.00 -24.06 -23.14 -21.64 -20.79 -19.40 -18.86 -18.23 0.00 3.48 25.00
PARZIALI TERRENO	0.94 0.92 1.50 0.86 1.39 0.54 0.62 18.02 3.48 21.52
QUOTE TERRENO	65.50 65.47 65.46 65.45 65.45 65.47 65.48 65.51 65.97 66.10 67.15
PROGRESSIVE PROGETTO	-9.29 -7.25 -5.25 -3.75 0.00 3.75 5.25 7.46 7.93
PARZIALI PROGETTO	2.04 2.00 1.50 3.75 3.75 1.50 2.00 0.47
QUOTE PROGETTO	65.73 67.09 67.02 66.96 66.80 66.64 66.57 66.63 66.32
QUOTE SOTTOFONDO	65.73 65.75 66.80 66.49 66.43 66.27 66.11 66.04 66.34 66.32

Sez. 221
Progr.: 4+400.00
Scala : 1:200
Q.Rif. : 60.00

Materiali – Progr.4+400.00	Area (m²)	Vol. (m³)
Rilevato	13.88	376.06
Scavo	0.00	0.00
Scotico	3.82	83.17
Terreno vegetale	2.87	60.87

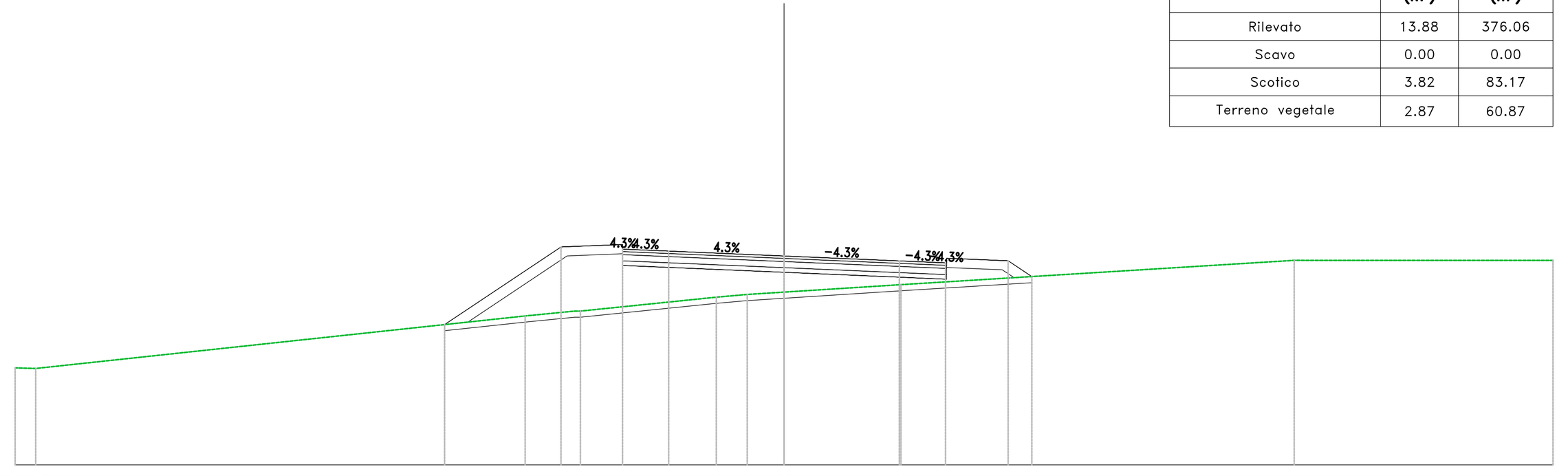

PROGRESSIVE TERRENO	-25.00 -24.33 -8.42 -6.62 -2.20 -1.20 0.00 3.80 16.59 25.00
PARZIALI TERRENO	0.67 15.91 1.61 4.42 1.01 1.20 3.80 12.79 8.41
QUOTE TERRENO	63.15 63.13 64.84 65.00 65.45 65.54 65.62 65.86 66.65 66.65
PROGRESSIVE PROGETTO	-11.04 -7.25 -5.25 -3.75 0.00 3.75 5.25 7.29 8.06
PARZIALI PROGETTO	3.78 2.00 1.50 3.75 3.75 1.50 2.00 0.77
QUOTE PROGETTO	64.56 67.08 67.01 66.95 66.79 66.63 66.57 66.64 66.12
QUOTE SOTTOFONDO	64.56 64.64 66.79 66.48 66.42 66.26 66.10 66.04 66.34 66.09 66.12

Sez. 214
Progr.: 4+260.00
Scala : 1:200
Q.Rif. : 60.00

Materiali – Progr.4+260.00	Area (m²)	Vol. (m³)
Rilevato	0.00	0.00
Scavo	41.05	959.83
Scotico	0.00	0.00
Terreno vegetale	1.16	11.60

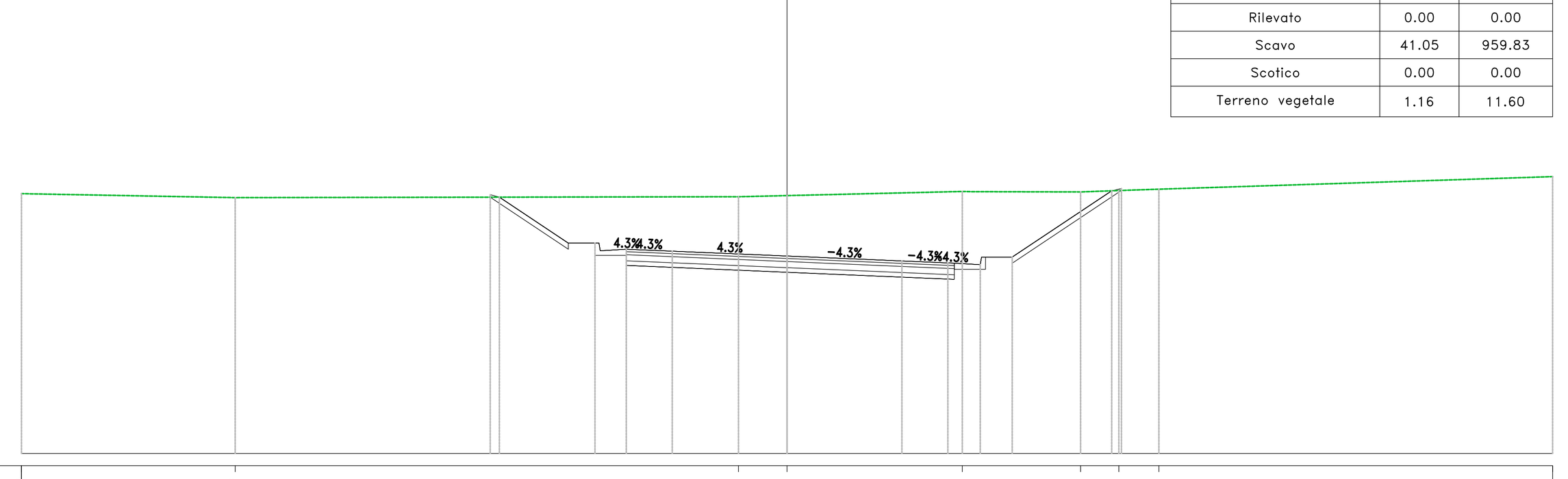

PROGRESSIVE TERRENO	-25.00 -18.02 -1.59 0.00 5.72 9.59 10.84 12.14 25.00
PARZIALI TERRENO	6.98 16.43 1.59 5.72 3.60 1.25 1.31 12.86
QUOTE TERRENO	68.49 68.36 68.39 68.43 68.56 68.55 68.59 68.64 69.05
PROGRESSIVE PROGETTO	-9.69 -9.39 -7.14 -6.10 -5.25 -3.75 0.00 3.75 5.25 6.31 7.35 10.60 10.92
PARZIALI PROGETTO	0.24 2.25 0.87 0.04 0.85 1.50 3.75 3.75 1.50 0.85 0.04 0.87 3.25 0.32
QUOTE PROGETTO	68.46 68.37 66.87 66.62 66.67 66.61 66.45 66.29 66.23 66.17 66.42 68.58 68.66
QUOTE SOTTOFONDO	68.37 66.87 66.47 66.14 66.08 65.92 65.76 65.70 66.02 66.42 68.59

Sez. 218
Progr.: 4+340.00
Scala : 1:200
Q.Rif. : 60.00

Materiali – Progr.4+340.00	Area (m²)	Vol. (m³)
Rilevato	14.67	206.60
Scavo	0.00	1.51
Scotico	4.06	75.09
Terreno vegetale	2.68	47.10

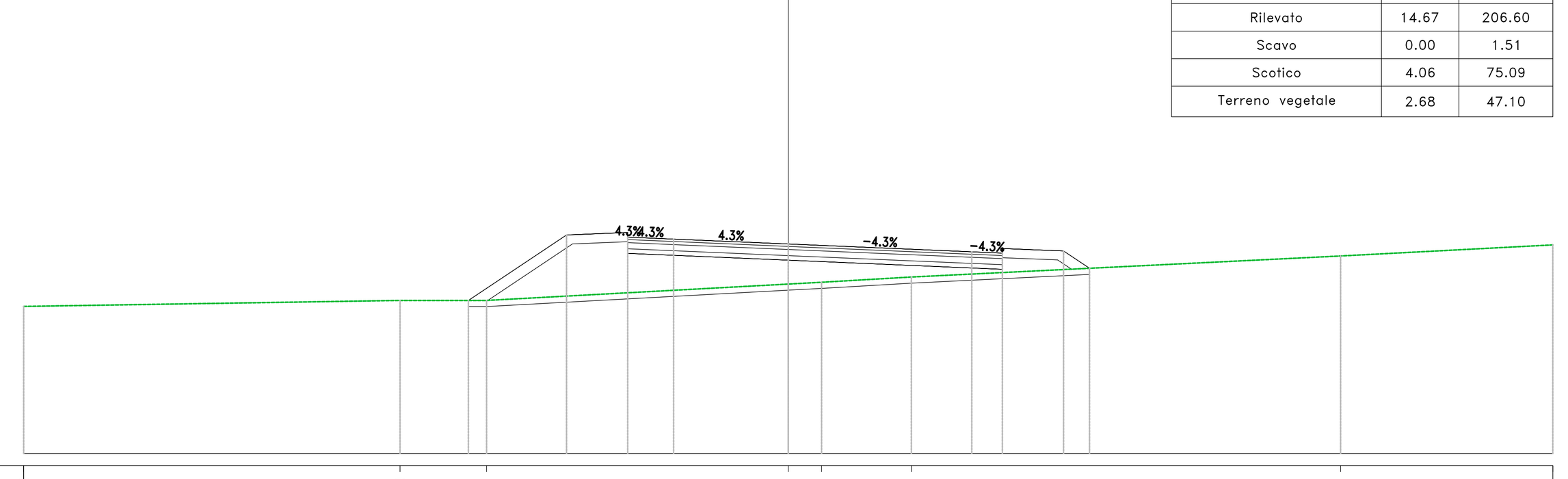

PROGRESSIVE TERRENO	-25.00 -12.69 -9.86 0.00 1.09 4.03 18.06 25.00
PARZIALI TERRENO	12.31 2.83 9.86 1.09 2.94 14.04 6.94
QUOTE TERRENO	64.80 65.00 65.00 65.53 65.59 65.77 66.45 66.81
PROGRESSIVE PROGETTO	-10.46 -7.25 -5.25 -3.75 0.00 6.00 7.00 9.00 9.85
PARZIALI PROGETTO	3.21 2.00 1.50 3.75 6.00 1.00 2.00 0.85
QUOTE PROGETTO	65.00 67.14 67.07 67.00 66.84 66.59 66.55 66.62 66.05
QUOTE SOTTOFONDO	65.00 65.00 66.85 66.54 66.47 66.31 66.06 66.02 66.32 66.05 66.05

Sez. 222
Progr.: 4+420.00
Scala : 1:200
Q.Rif. : 60.00

Materiali – Progr.4+420.00	Area (m²)	Vol. (m³)
Rilevato	23.02	370.78
Scavo	0.03	0.32
Scotico	5.67	95.11
Terreno vegetale	3.42	63.21

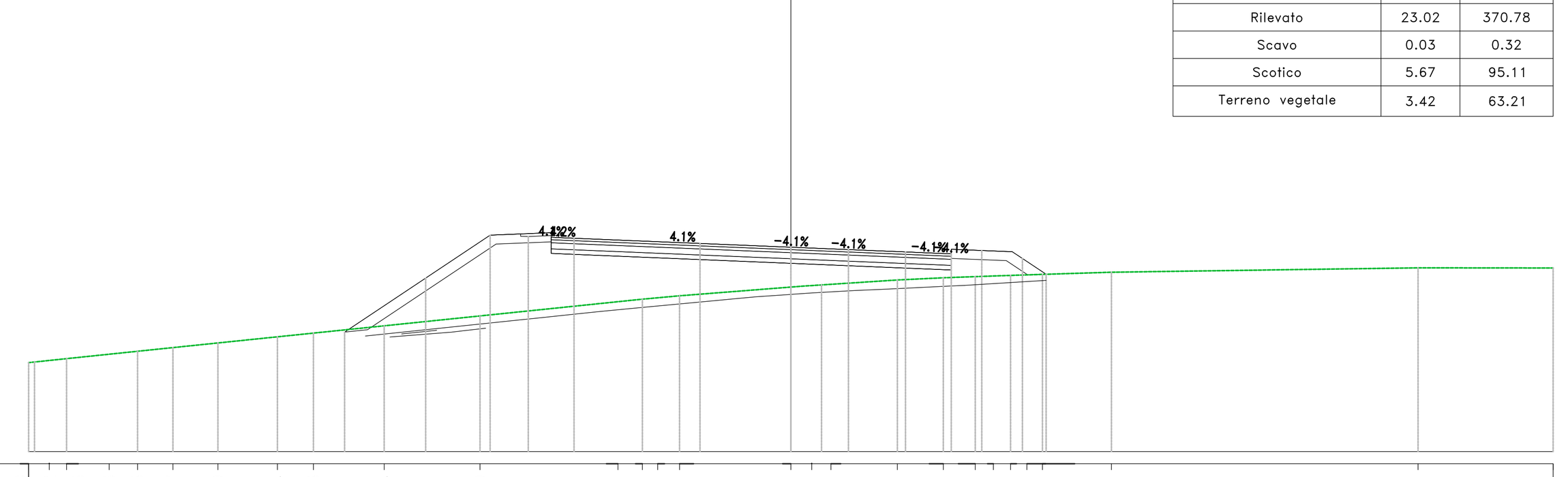

PROGRESSIVE TERRENO	-25.00 -24.32 -23.75 -22.36 -21.43 -20.27 -18.79 -16.84 -15.66 -13.34 -10.19 -5.67 -4.87 -4.37 -3.65 0.00 0.68 1.32 3.49 5.00 6.05 6.64 7.21 7.74 8.25 10.51 20.57 25.00
PARZIALI TERRENO	0.57 1.40 0.93 1.16 1.48 1.95 1.18 2.32 3.15 4.52 0.80 0.50 3.65 2.18 1.51 1.05 0.59 0.56 0.54 0.51 2.26 10.06 4.43
QUOTE TERRENO	62.92 62.99 63.05 63.19 63.29 63.41 63.56 63.76 63.89 64.13 64.45 64.92 65.00 65.05 65.11 65.40 65.45 65.49 65.63 65.70 65.74 65.76 65.78 65.80 65.81 65.88 66.03 66.02
PROGRESSIVE PROGETTO	-14.64 -11.98 -9.86 -8.86 -8.61 -7.61 -7.11 -2.98 0.00 1.89 3.76 4.51 5.26 6.26 7.26 7.59 8.37
PARZIALI PROGETTO	2.66 2.11 1.00 0.25 1.00 0.50 4.13 2.98 1.88 1.87 0.75 0.75 1.00 1.00 0.33 0.78
QUOTE PROGETTO	63.92 65.69 67.10 67.07 67.06 67.02 67.00 66.83 66.71 66.63 66.55 66.52 66.49 66.60 66.56 66.34 65.82
QUOTE SOTTOFONDO	63.92 63.96 65.55 65.58 66.81 66.65 66.64 66.49 66.47 66.30 66.18 66.10 66.02 65.99 65.96 66.30 66.27 66.19 65.81 65.82

anas
GRUPPO FS ITALIANE

Direzione Progettazione e Realizzazione Lavori

S.S. n.626 della "Valle del Salso"

Lotti 7° e 8° e completamento della Tangenziale di Gela

Itinerario Gela – Agrigento – Castelvetrano

PROGETTO DEFINITIVO — COD. PA83

PROGETTAZIONE: ANAS - DIREZIONE PROGETTAZIONE E REALIZZAZIONE LAVORI

PROGETTISTA:
Responsabile Integrazioni specialistiche Dott. Ing. Giovanni Piazza
Responsabile Tracciato stradale Dott. Ing. Massimo Capasso
Responsabile Strutture Dott. Ing. Giovanni Piazza
Responsabile Idraulica, Geotecnica e Impianti Dott. Ing. Sergio Di Maio
Responsabile Ambiente e SIA Dott. Ing. Francesco Ventura

GEOLOGO:
Geol. Enrico Curcuruto

COORDINATORE SICUREZZA IN FASE DI PROGETTAZIONE:
Dott. ing. Sergio Di Maio

VISTO: IL RESPONSABILE DEL PROCEDIMENTO
Dott. Ing. Maria Coppola

GRUPPO DI PROGETTAZIONE: LOTTI ingegneria; VIA INGEGNERIA; SERING INGEGNERIA; vdp; BRENG BRIDGE ENGINEERING

PROGETTO STRADALE
ASSE PRINCIPALE
SEZIONI TRASVERSALI
TAV 15

Dott. Ing. GIOVANNI PIAZZA — ORDINE INGEGNERI ROMA — n. A-27296 — settore a-b-c

CODICE PROGETTO (PROGETTO / LIV. PROG. / ANNO)	NOME FILE	REVISIONE	SCALA:
DPPA0083 D 19	PA83_P00PS00TRASZ01_18_A; CODICE ELAB. P00PS00TRASZ15	A	1:200

REV.	DESCRIZIONE	DATA	REDATTO	VERIFICATO	APPROVATO
D		-	-	-	-
C		-	-	-	-
B		-	-	-	-
A	EMISSIONE	FEB 2020	M.TOSI	M.CAPASSO	G.PIAZZA