Sez. 276
Progr.: 5+500.00
Scala : 1:200
Q.Rif. : 20.00

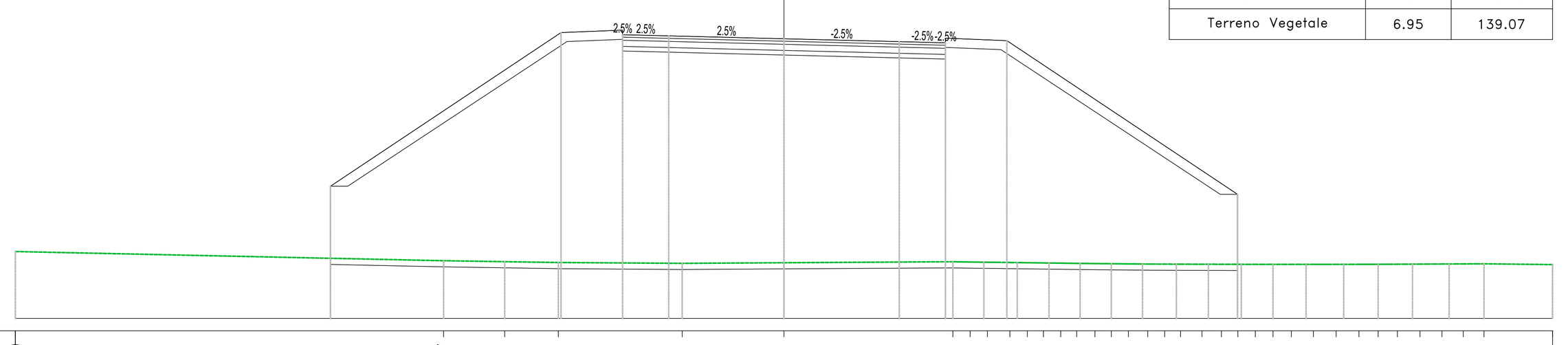

Materiali – Progr.5+500.00	Area (m²)	Vol. (m³)
Rilevato	166.13	3217.04
Scavo	0.00	0.00
Scotico	5.90	118.02
Terreno Vegetale	6.95	139.07

PROGRESSIVE TERRENO	-25.00 -11.07 -9.08 -7.34 -3.31 0.00 5.49 6.06 6.62 7.35 7.92 8.44 9.00 9.52 10.12 10.65 11.20 11.83 12.38 12.90 13.59 14.23 14.76 15.33 15.91 16.50 17.22 17.96 18.70 19.33 19.95 20.69 21.40 22.10 22.77 25.00
PARZIALI TERRENO	13.93 1.99 1.74 4.03 3.31 5.49 2.23
QUOTE TERRENO	22.18 21.88 21.85 21.82 21.79 21.81 21.85 21.84 21.83 21.82 21.81 21.80 21.79 21.78 21.78 21.77 21.77 21.77 21.76 21.76 21.76 21.76 21.76 21.76 21.76 21.76 21.77 21.77 21.77 21.78 21.78 21.75
PROGRESSIVE PROGETTO	-14.75 -7.25 -5.25 -3.75 0.00 3.75 5.25 7.25 14.75
PARZIALI PROGETTO	7.50 2.00 1.50 3.75 3.75 1.50 2.00 7.50
QUOTE PROGETTO	24.30 29.30 29.23 29.19 29.10 29.01 28.97 29.04 24.04
QUOTE SOTTOFONDO	24.30 24.30 29.01 28.70 28.66 28.57 28.48 28.44 28.75 24.04 24.04

Sez. 277
Progr.: 5+520.00
Scala : 1:200
Q.Rif. : 20.00

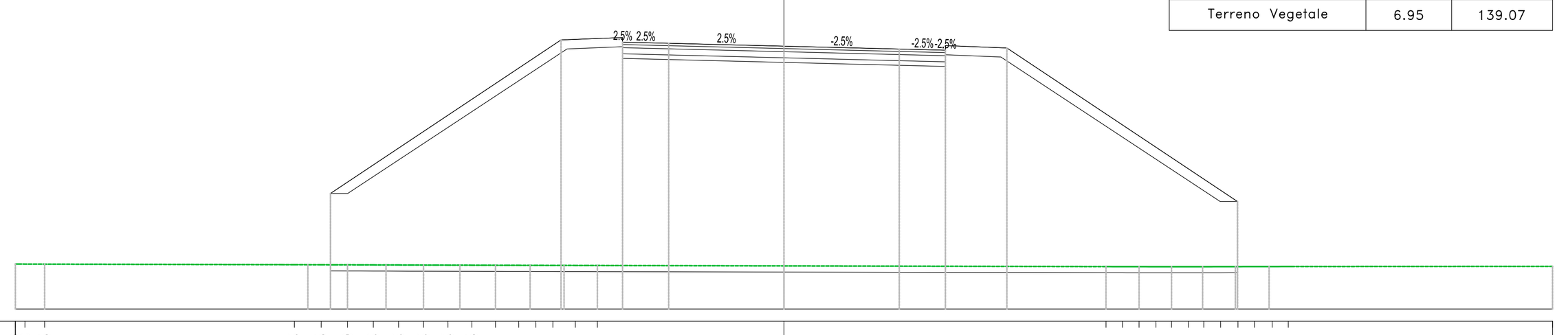

Materiali – Progr.5+520.00	Area (m²)	Vol. (m³)
Rilevato	162.65	3287.86
Scavo	0.00	0.00
Scotico	5.90	118.02
Terreno Vegetale	6.95	139.07

PROGRESSIVE TERRENO	-25.00 -24.89 -24.05 -15.93 -15.05 -14.20 -13.36 -12.53 -11.73 -10.93 -10.15 -9.38 -8.63 -8.07 -7.52 -6.79 -6.07 0.00 10.47 11.01 11.55 12.10 12.61 13.15 13.66 14.20 14.77 15.30 15.88 16.40 25.00
PARZIALI TERRENO	7.68 6.07 10.47 8.49
QUOTE TERRENO	21.47 21.46 21.46 21.44 21.44 21.44 21.44 21.43 21.43 21.43 21.43 21.42 21.42 21.42 21.42 21.42 21.40 21.38 21.38 21.38 21.38 21.38 21.38 21.38 21.38 21.38 21.38 21.38 21.38 21.39
PROGRESSIVE PROGETTO	-14.75 -7.25 -5.25 -3.75 3.75 5.25 7.25 14.75
PARZIALI PROGETTO	7.50 2.00 1.50 3.75 3.75 1.50 2.00 7.50
QUOTE PROGETTO	23.76 28.76 28.69 28.66 28.56 28.47 28.43 28.50 23.50
QUOTE SOTTOFONDO	23.76 23.76 28.47 28.16 28.13 28.03 27.94 27.90 28.21 23.50 23.50

Sez. 278
Progr.: 5+540.00
Scala : 1:200
Q.Rif. : 20.00

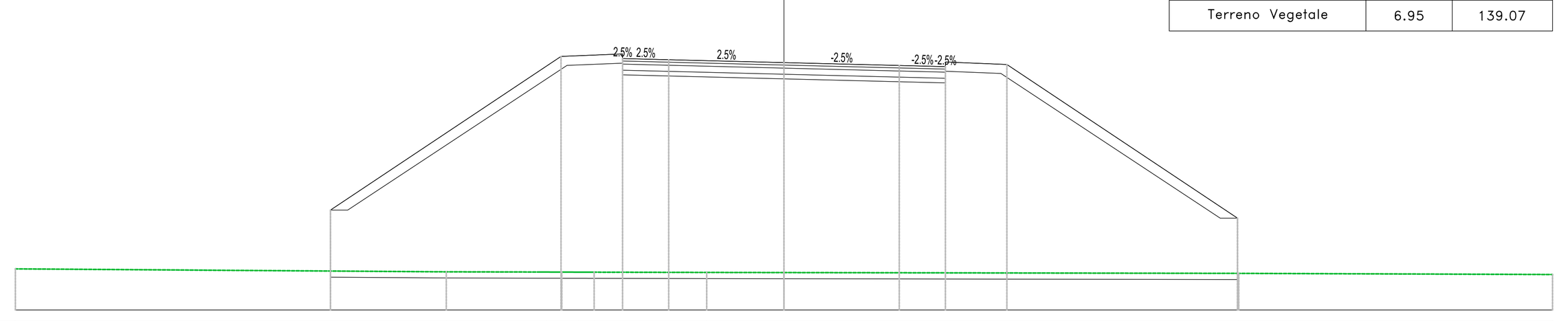

Materiali – Progr.5+540.00	Area (m²)	Vol. (m³)
Rilevato	152.94	3155.99
Scavo	0.00	0.00
Scotico	5.90	118.02
Terreno Vegetale	6.95	139.07

PROGRESSIVE TERRENO	-25.00 -10.98 -7.73 -7.23 -6.69 -6.18 -2.51 0.00 14.79 25.00
PARZIALI TERRENO	14.02 3.02 3.66 2.51 14.79 10.21
QUOTE TERRENO	21.34 21.24 21.23 21.23 21.23 21.23 21.22 21.22 21.19 21.15
PROGRESSIVE PROGETTO	-14.75 -7.25 -5.25 -3.75 3.75 5.25 7.25 14.75
PARZIALI PROGETTO	7.50 2.00 1.50 3.75 3.75 1.50 2.00 7.50
QUOTE PROGETTO	23.25 28.25 28.18 28.14 28.05 27.95 27.92 27.99 22.99
QUOTE SOTTOFONDO	23.25 23.25 27.96 27.65 27.61 27.52 27.42 27.39 27.69 22.99 22.99

Sez. 279
Progr.: 5+560.00
Scala : 1:200
Q.Rif. : 20.00

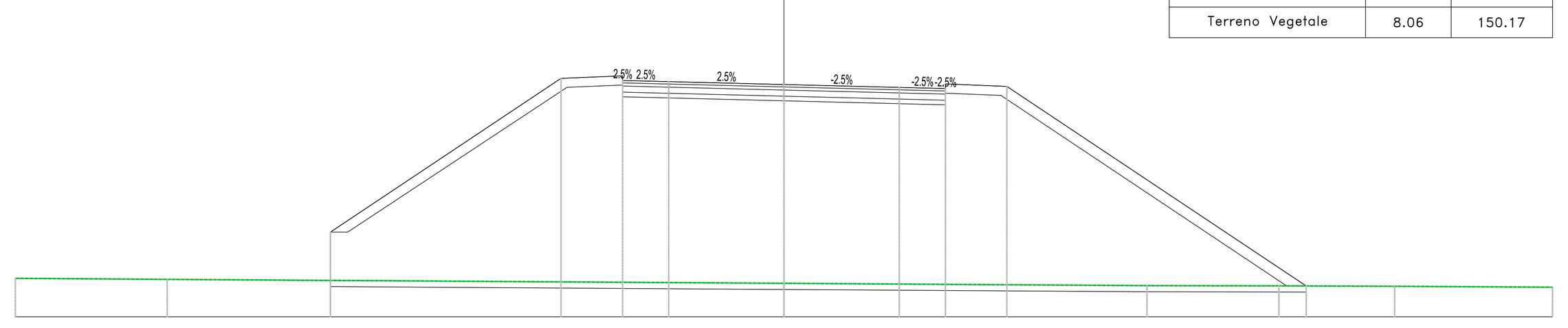

Materiali – Progr.5+560.00	Area (m²)	Vol. (m³)
Rilevato	142.75	2956.94
Scavo	0.00	0.00
Scotico	6.35	122.49
Terreno Vegetale	8.06	150.17

PROGRESSIVE TERRENO	-25.00 -20.06 0.00 11.81 16.10 19.86 25.00
PARZIALI TERRENO	4.94 20.06 11.81 4.29 3.76 5.14
QUOTE TERRENO	21.25 21.22 21.09 21.01 21.01 20.99 20.96
PROGRESSIVE PROGETTO	-14.75 -7.25 -5.25 -3.75 3.75 5.25 7.25 16.99
PARZIALI PROGETTO	7.50 2.00 1.50 3.75 3.75 1.50 2.00 9.74
QUOTE PROGETTO	22.76 27.76 27.69 27.65 27.56 27.46 27.42 27.49 21.00
QUOTE SOTTOFONDO	22.76 22.76 27.46 27.16 27.12 27.03 26.93 26.89 27.20 21.01 21.00

Sez. 280
Progr.: 5+580.00
Scala : 1:200
Q.Rif. : 20.00

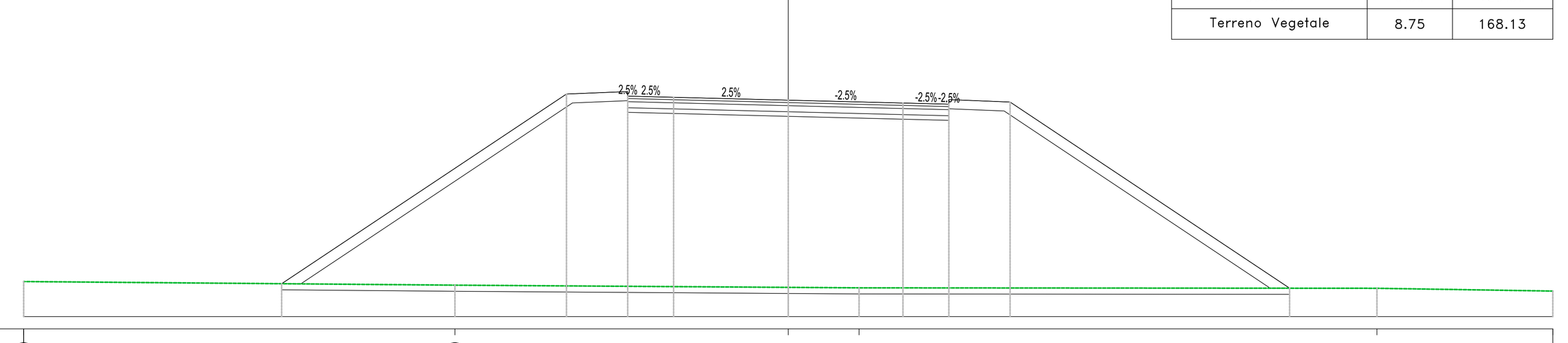

Materiali – Progr.5+580.00	Area (m²)	Vol. (m³)
Rilevato	132.00	2747.50
Scavo	0.00	0.00
Scotico	6.59	129.39
Terreno Vegetale	8.75	168.13

PROGRESSIVE TERRENO	-25.00 -10.90 0.00 2.31 19.25 25.00
PARZIALI TERRENO	14.10 10.90 2.31 16.93 5.75
QUOTE TERRENO	21.15 21.03 20.96 20.94 20.93 20.84
PROGRESSIVE PROGETTO	-16.56 -7.25 -5.25 -3.75 0.00 3.75 5.25 7.25 16.39
PARZIALI PROGETTO	9.31 2.00 1.50 3.75 3.75 1.50 2.00 9.14
QUOTE PROGETTO	21.08 27.29 27.22 27.18 27.08 26.99 26.95 27.02 20.93
QUOTE SOTTOFONDO	21.08 21.07 26.99 26.69 26.65 26.55 26.46 26.42 26.73 20.93 20.93

Sez. 281
Progr.: 5+600.00
Scala : 1:200
Q.Rif. : 20.00

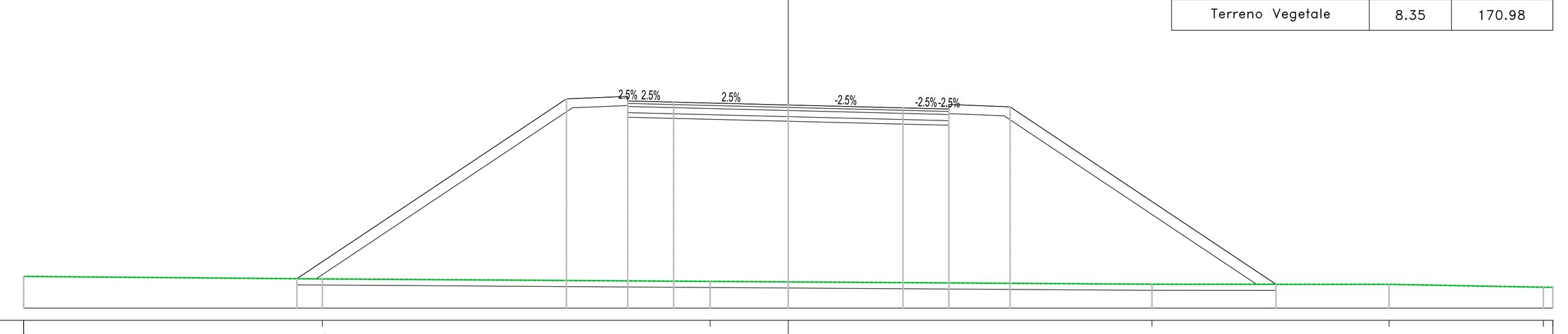

Materiali – Progr.5+600.00	Area (m²)	Vol. (m³)
Rilevato	121.61	2536.12
Scavo	0.00	0.00
Scotico	6.40	129.94
Terreno Vegetale	8.35	170.98

PROGRESSIVE TERRENO	-25.00 -15.23 -2.56 0.00 11.89 19.64 24.69 25.00
PARZIALI TERRENO	9.77 12.68 2.56 11.89 7.75 5.05
QUOTE TERRENO	21.04 20.95 20.87 20.86 20.78 20.78 20.68 20.68
PROGRESSIVE PROGETTO	-16.07 -7.25 -5.25 -3.75 0.00 3.75 5.25 7.25 15.95
PARZIALI PROGETTO	8.81 2.00 1.50 3.75 3.75 1.50 2.00 8.69
QUOTE PROGETTO	20.96 26.84 26.77 26.73 26.64 26.54 26.50 26.57 20.78
QUOTE SOTTOFONDO	20.96 20.96 26.54 26.24 26.20 26.11 26.01 25.97 26.28 20.78 20.78

Sez. 282
Progr.: 5+620.00
Scala : 1:200
Q.Rif. : 20.00

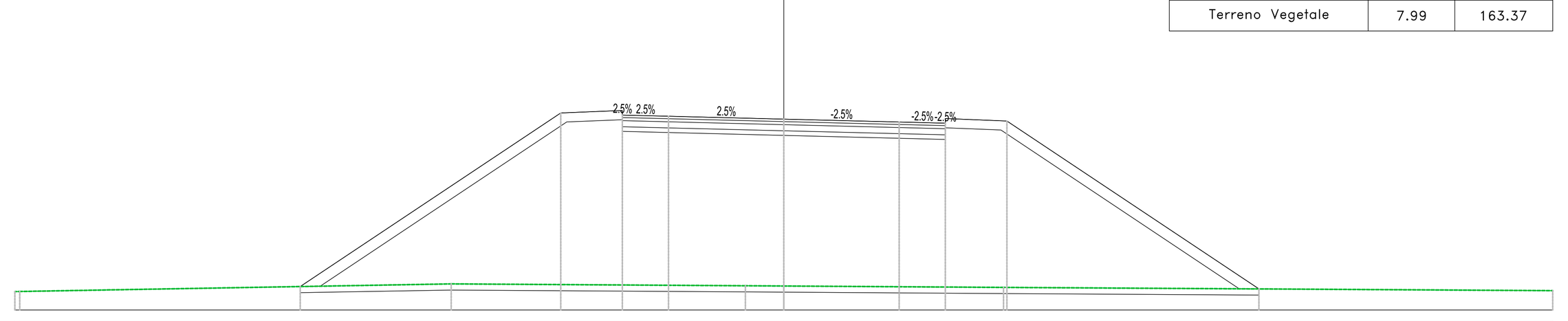

Materiali – Progr.5+620.00	Area (m²)	Vol. (m³)
Rilevato	111.26	2328.71
Scavo	0.00	0.00
Scotico	6.23	126.36
Terreno Vegetale	7.99	163.37

PROGRESSIVE TERRENO	-25.00 -24.84 -10.81 -1.25 0.00 7.14 25.00
PARZIALI TERRENO	14.03 9.56 1.25 7.14 17.86
QUOTE TERRENO	20.60 20.60 20.85 20.79 20.78 20.73 20.63
PROGRESSIVE PROGETTO	-15.72 -7.25 -5.25 -3.75 0.00 3.75 5.25 7.25 15.45
PARZIALI PROGETTO	8.47 2.00 1.50 3.75 3.75 1.50 2.00 8.19
QUOTE PROGETTO	20.76 26.41 26.34 26.30 26.21 26.12 26.08 26.15 20.69
QUOTE SOTTOFONDO	20.76 20.77 26.12 25.81 25.77 25.68 25.59 25.55 25.86 20.69 20.69

Sez. 283
Progr.: 5+640.00
Scala : 1:200
Q.Rif. : 18.00

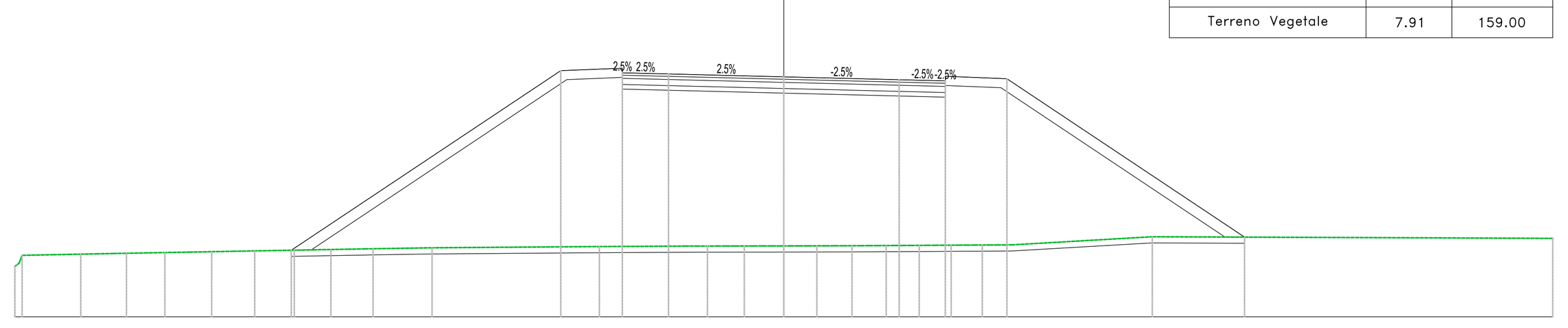

Materiali – Progr.5+640.00	Area (m²)	Vol. (m³)
Rilevato	112.16	2234.18
Scavo	0.00	0.00
Scotico	6.20	124.32
Terreno Vegetale	7.91	159.00

PROGRESSIVE TERRENO	-25.00 -24.99 -23.73 -22.86 -22.33 -21.37 -20.74 -20.12 -19.35 -18.60 -17.89 -17.20 -16.55 -15.92 -15.31 -14.73 -14.16 -13.35 -11.44 -6.00 -3.21 -2.48 -1.88 -1.29 -0.69 0.00 0.78 1.36 1.93 2.50 3.05 3.60 4.14 4.66 5.18 5.70 6.20 6.95 11.98 25.00
PARZIALI TERRENO	1.04 0.50 0.53 0.51 0.64 0.61 0.78 0.71 0.74 0.68 0.66 0.63 0.61 0.58 0.57 0.54 1.92 5.44 2.79 4.55 13.02
QUOTE TERRENO	19.64 20.00 20.02 20.04 20.05 20.07 20.08 20.09 20.10 20.12 20.13 20.14 20.16 20.17 20.18 20.19 20.20 20.21 20.25 20.29 20.30 20.30 20.30 20.30 20.30 20.31 20.31 20.31 20.31 20.32 20.32 20.32 20.33 20.33 20.33 20.33 20.34 20.60 20.55
PROGRESSIVE PROGETTO	-16.01 -7.25 -5.25 -3.75 3.75 5.25 7.25 14.98
PARZIALI PROGETTO	8.76 2.00 1.50 3.75 3.75 1.50 2.00 7.73
QUOTE PROGETTO	20.17 26.01 25.94 25.90 25.80 25.71 25.67 25.74 20.59
QUOTE SOTTOFONDO	20.17 20.18 25.71 25.41 25.37 25.27 25.18 25.14 25.45 20.59 20.59

Sez. 284
Progr.: 5+660.00
Scala : 1:200
Q.Rif. : 18.00

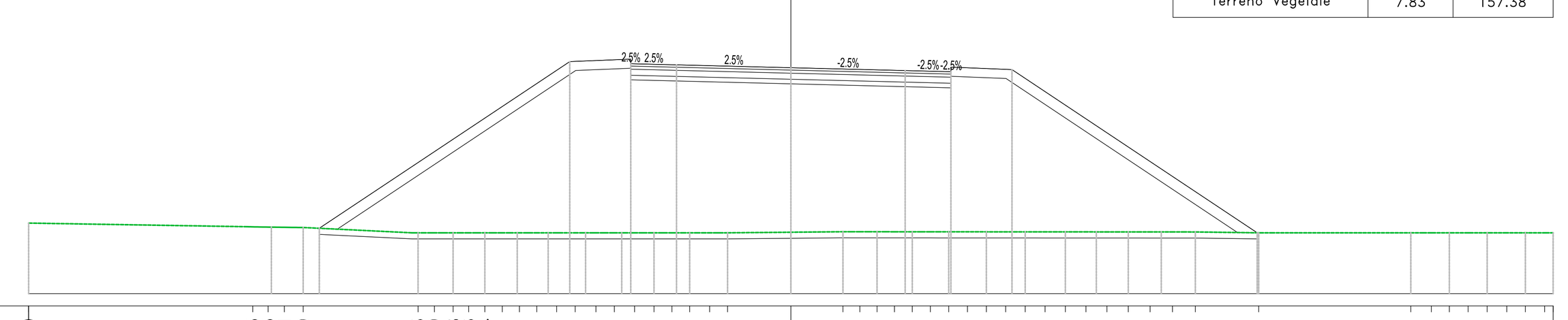

Materiali – Progr.5+660.00	Area (m²)	Vol. (m³)
Rilevato	110.28	2224.43
Scavo	0.00	0.00
Scotico	6.15	123.50
Terreno Vegetale	7.83	157.38

PROGRESSIVE TERRENO	-25.00 -17.65 -17.15 -16.61 -15.99 -12.23 -11.69 -11.08 -10.56 -10.04 -9.47 -8.90 -8.33 -7.68 -7.07 -6.39 -5.79 -5.12 -4.49 -3.90 -3.32 -2.66 -2.08 0.00 1.71 2.26 2.83 3.40 3.98 4.58 5.18 5.79 6.41 7.05 7.69 8.34 9.00 9.68 10.37 11.07 11.78 12.52 13.27 15.35 20.33 21.01 21.60 22.21 22.84 23.48 24.09 24.72 25.00
PARZIALI TERRENO	7.18 3.57 2.08 1.71 2.08 4.53 0.55 0.57 0.58 0.59 0.61 0.63
QUOTE TERRENO	20.32 20.20 20.19 20.18 20.17 20.00 20.00 20.00 20.00 20.00 20.00 20.00 20.00 20.00 20.00 20.00 20.00 20.00 20.00 20.00 20.00 20.00 20.00 20.02 20.04 20.03 20.03 20.03 20.03 20.03 20.03 20.03 20.03 20.03 20.03 20.03 20.03 20.03 20.03 20.03 20.03 20.03 20.03 20.03 20.00 20.00 20.00 20.00 20.00 20.00 20.00 20.00 20.00 20.00
PROGRESSIVE PROGETTO	-15.47 -7.25 -5.25 -3.75 0.00 3.75 5.25 7.25 15.29
PARZIALI PROGETTO	8.21 2.00 1.50 3.75 3.75 1.50 2.00 8.04
QUOTE PROGETTO	20.15 25.62 25.55 25.52 25.42 25.33 25.29 25.36 20.00
QUOTE SOTTOFONDO	20.15 20.12 25.33 25.02 24.99 24.89 24.80 24.76 25.07 20.01 20.00

Sez. 285
Progr.: 5+680.00
Scala : 1:200
Q.Rif. : 20.00

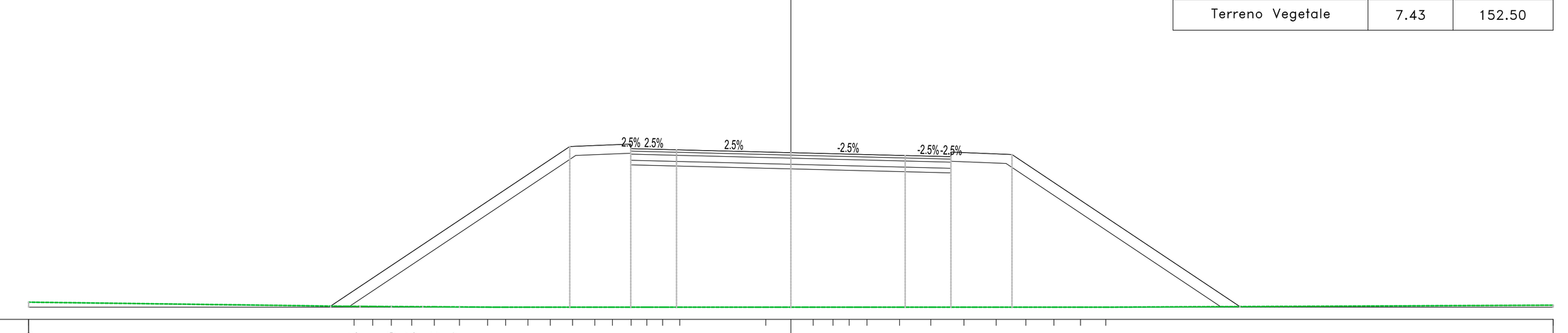

Materiali – Progr.5+680.00	Area (m²)	Vol. (m³)
Rilevato	100.30	2105.80
Scavo	0.00	0.00
Scotico	5.96	121.15
Terreno Vegetale	7.43	152.50

PROGRESSIVE TERRENO	-25.00 -14.33 -13.71 -13.10 -12.43 -11.69 -10.87 -9.95 -9.35 -8.62 -7.89 -7.16 -6.43 -5.85 -5.24 -4.72 -4.20 -3.64 -0.82 0.00 0.73 1.38 1.91 2.50 3.56 4.59 5.68 6.73 7.71 8.63 9.50 10.33 25.00
PARZIALI TERRENO	10.37 0.68 0.64 0.60 0.57 0.53 2.33 0.53 0.84 0.93 1.03 0.74 0.97 0.92 0.87 0.83 14.67
QUOTE TERRENO	20.16 20.03 20.02 20.02 20.01 20.01 20.00 20.07
PROGRESSIVE PROGETTO	-15.09 -7.25 -5.25 -3.75 3.75 5.25 7.25 14.73
PARZIALI PROGETTO	7.84 2.00 1.50 3.75 3.75 1.50 2.00 7.47
QUOTE PROGETTO	20.04 25.26 25.19 25.16 25.06 24.97 24.93 25.00 20.02
QUOTE SOTTOFONDO	20.04 20.03 24.97 24.66 24.63 24.53 24.44 24.40 24.71 20.02 20.02

Sez. 286
Progr.: 5+700.00
Scala : 1:200
Q.Rif. : 15.00

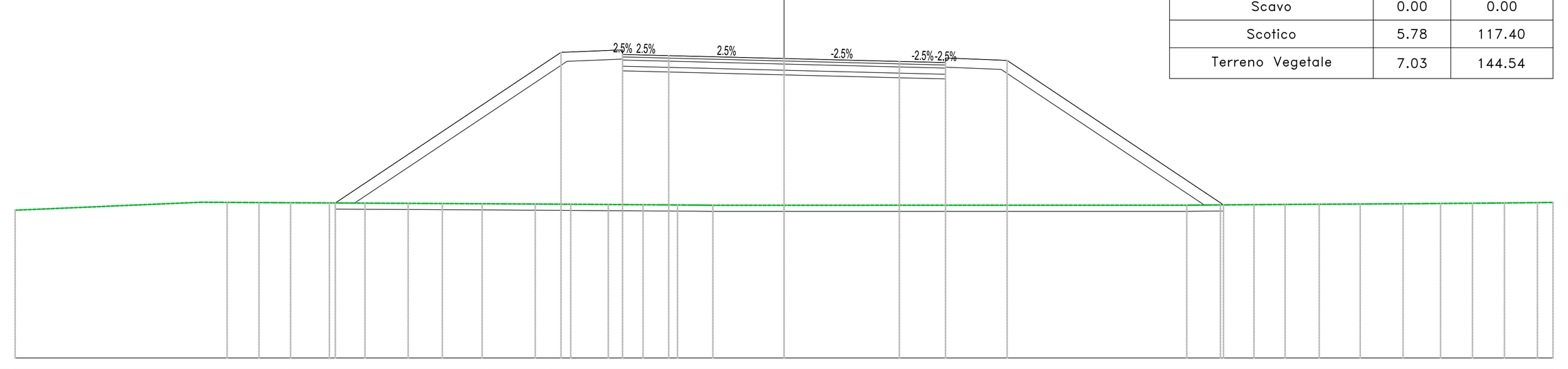

Materiali – Progr.5+700.00	Area (m²)	Vol. (m³)
Rilevato	91.54	1918.35
Scavo	0.00	0.00
Scotico	5.78	117.40
Terreno Vegetale	7.03	144.54

PROGRESSIVE TERRENO	-25.00 -18.63 -18.11 -17.51 -16.83 -16.32 -15.75 -15.12 -14.42 -13.62 -12.72 -12.22 -11.68 -11.11 -10.49 -9.82 -9.09 -8.09 -7.58 -6.94 -6.31 -5.72 -5.14 -4.58 -4.05 -3.47 -2.83 -2.31 0.00 13.09 13.62 14.19 14.80 15.57 16.12 17.08 17.72 18.38 19.02 19.59 20.13 20.85 21.67 22.38 22.93 23.57 24.25 25.00
PARZIALI TERRENO	6.05 0.50 0.54 0.57 0.62 0.67 0.73 0.79 0.51 0.55 0.62 0.60 0.58 0.55 0.54 2.31 13.09 0.62 0.66 0.57 0.54
QUOTE TERRENO	19.80 20.06 20.05 20.05 20.04 20.04 20.03 20.02 20.02 20.02 20.01 20.01 20.00 20.00 19.99 19.99 19.98 19.98 19.98 19.97 19.97 19.96 19.96 19.96 19.97 19.97 19.98 19.99 19.99 19.99 20.00 20.00 20.01 20.01 20.02 20.03 20.03 20.04 20.04 20.05 20.05
PROGRESSIVE PROGETTO	-14.59 -7.25 -5.25 -3.75 3.75 5.25 7.25 14.29
PARZIALI PROGETTO	7.34 2.00 1.50 3.75 3.75 1.50 2.00 7.04
QUOTE PROGETTO	20.03 24.93 24.86 24.82 24.73 24.63 24.59 24.66 19.97
QUOTE SOTTOFONDO	20.03 20.03 24.63 24.33 24.29 24.20 24.10 24.06 24.37 19.97 19.97

Sez. 287
Progr.: 5+720.00
Scala : 1:200
Q.Rif. : 12.00

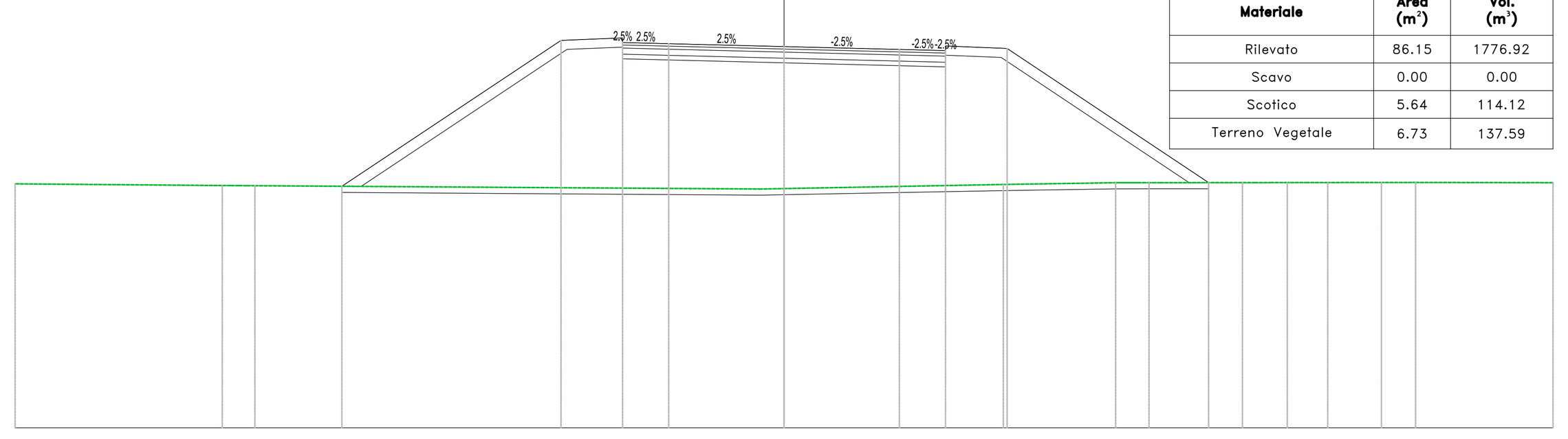

Materiali – Progr.5+720.00	Area (m²)	Vol. (m³)
Rilevato	86.15	1776.92
Scavo	0.00	0.00
Scotico	5.64	114.12
Terreno Vegetale	6.73	137.59

PROGRESSIVE TERRENO	-25.00 -18.26 -17.72 -17.20 -0.75 0.00 7.13 10.78 11.41 12.03 14.90 15.32 15.82 16.36 16.98 17.68 18.48 19.42 20.53 25.00
PARZIALI TERRENO	6.74 16.45 0.75 7.13 3.65 2.69 0.54 0.61 0.70 0.81 0.94 1.11 4.47
QUOTE TERRENO	19.94 19.89 19.88 19.88 19.77 19.79 19.92 19.98 19.98 19.98 19.98 19.98 19.98 19.98 19.98 19.99 19.99 19.99 19.98
PROGRESSIVE PROGETTO	-14.38 -7.25 -5.25 -3.75 0.00 3.75 5.25 7.25 13.80
PARZIALI PROGETTO	7.12 2.00 1.50 3.75 3.75 1.50 2.00 6.55
QUOTE PROGETTO	19.86 24.61 24.54 24.50 24.41 24.32 24.28 24.35 19.98
QUOTE SOTTOFONDO	19.86 19.86 24.32 24.01 23.97 23.88 23.79 23.75 24.06 19.98 19.98

anas GRUPPO FS ITALIANE — Direzione Progettazione e Realizzazione Lavori

S.S. n.626 della "Valle del Salso"

Lotti 7° e 8° e completamento della Tangenziale di Gela

Itinerario Gela – Agrigento – Castelvetrano

PROGETTO DEFINITIVO — COD. PA83

PROGETTAZIONE: ANAS - DIREZIONE PROGETTAZIONE E REALIZZAZIONE LAVORI

PROGETTISTA:
Responsabile Integrazioni specialistiche Dott. Ing. Giovanni Piazza
Responsabile Tracciato stradale Dott. Ing. Massimo Capasso
Responsabile Strutture Dott. Ing. Giovanni Piazza
Responsabile Idraulica, Geotecnica e Impianti Dott. Ing. Sergio Di Maio
Responsabile Ambiente e SIA Dott. Ing. Francesco Ventura

GEOLOGO:
Geol. Enrico Curcuruto

COORDINATORE SICUREZZA IN FASE DI PROGETTAZIONE:
Dott. ing. Sergio Di Maio

VISTO: IL RESPONSABILE DEL PROCEDIMENTO
Dott. Ing. Maria Coppola

GRUPPO DI PROGETTAZIONE
LOTTI ingegneria; VIA INGEGNERIA; SERING INGEGNERIA; vdp; BRENG BRIDGE ENGINEERING

PROGETTO STRADALE
ASSE PRINCIPALE
SEZIONI TRASVERSALI
TAV 21

Dott. Ing. GIOVANNI PIAZZA — ORDINE INGEGNERI ROMA — n. A-27296

CODICE PROGETTO	NOME FILE	REVISIONE	SCALA:
PROGETTO DPPA0083 — LIV. PROG. D — ANNO 19	PA83_P00PS00TRASZ19_37_A — CODICE ELAB. P00PS00TRASZ21	A	1:200

REV.	DESCRIZIONE	DATA	REDATTO	VERIFICATO	APPROVATO
D		-	-	-	-
C		-	-	-	-
B		-	-	-	-
A	EMISSIONE	FEB 2020	M.TOSI	M.CAPASSO	G.PIAZZA