Sez. 342
Progr.: 6+820.00
Scala : 1:200
Q.Rif. : 10.00

Materiali – Progr.6+820.00	Area (m²)	Vol. (m³)
Rilevato	106.86	540.96
Scavo	0.00	0.00
Scotico	6.11	30.67
Terreno Vegetale	7.74	38.98

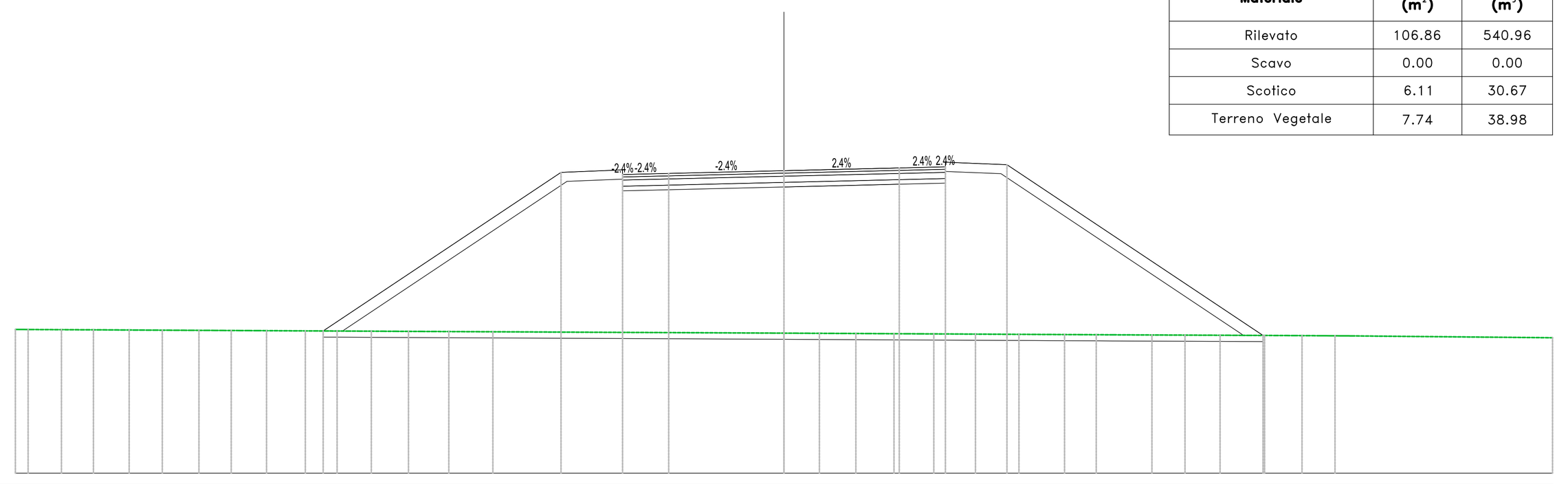

PROGRESSIVE TERRENO	-25.00 -24.14 -23.50 -22.99 -22.46 -21.90 -21.30 -20.67 -19.99 -19.28 -18.77 -18.25 -17.70 -17.13 -16.53 -15.89 -15.23 -14.54 -13.80 -13.03 -12.21 -11.35 -10.44 -9.47 0.00 0.77 1.54 2.34 3.16 4.00 4.87 5.77 6.69 7.64 8.62 9.13 9.64 10.16 10.69 11.97 13.05 13.88 14.48 15.16 16.02 16.62 17.23 17.75 18.28 25.00
PARZIALI TERRENO	9.11 0.50 0.51 0.52 0.53 1.22 1.08 0.84 6.51
QUOTE TERRENO	14.67 14.67 14.67 14.66 14.66 14.66 14.66 14.65 14.65 14.64 14.64 14.64 14.63 14.63 14.63 14.62 14.62 14.61 14.60 14.60 14.55 14.55 14.54 14.54 14.53 14.53 14.53 14.52 14.52 14.51 14.51 14.51 14.50 14.50 14.50 14.49 14.48 14.48 14.48 14.48 14.47 14.47 14.47 14.40
PROGRESSIVE PROGETTO	-14.99 -7.25 -5.25 -3.75 0.00 3.75 5.25 7.25 15.58
PARZIALI PROGETTO	7.74 2.00 1.50 3.75 3.75 1.50 2.00 8.33
QUOTE PROGETTO	14.63 19.78 19.71 19.75 19.84 19.93 19.96 20.03 14.48
QUOTE SOTTOFONDO	14.63 14.62 19.49 19.18 19.22 19.31 19.40 19.43 19.74 14.48 14.48

Sez. 343
Progr.: 6+840.00
Scala : 1:200
Q.Rif. : 10.00

Materiali – Progr.6+840.00	Area (m²)	Vol. (m³)
Rilevato	96.37	2032.31
Scavo	0.00	0.00
Scotico	5.91	120.27
Terreno Vegetale	7.31	150.52

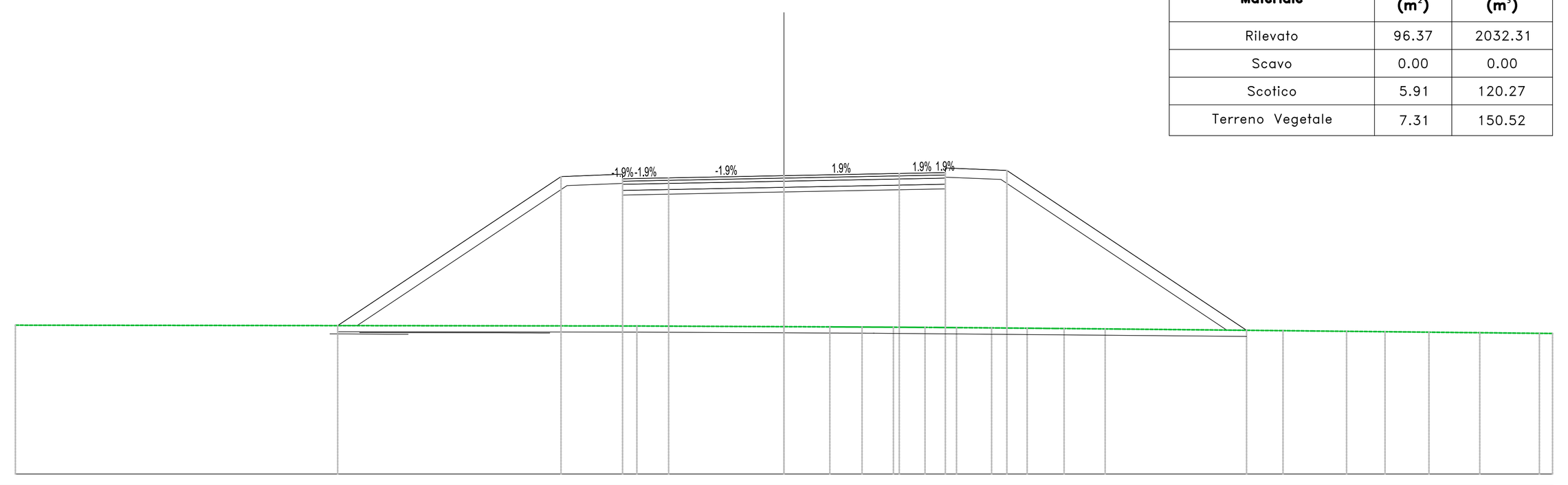

PROGRESSIVE TERRENO	-25.00 -4.78 0.00 1.49 2.02 2.54 3.11 3.85 4.36 4.95 5.47 6.07 6.57 7.14 7.74 8.28 8.82 9.42 10.09 10.83 16.23 17.20 18.30 19.55 20.98 22.63 24.57 25.00
PARZIALI TERRENO	20.22 4.78 1.49 0.50 5.40 0.97 1.10 1.25 1.43 1.65 1.94
QUOTE TERRENO	14.84 14.81 14.79 14.78 14.78 14.78 14.77 14.77 14.76 14.76 14.75 14.75 14.74 14.74 14.73 14.73 14.72 14.71 14.66 14.65 14.64 14.63 14.61 14.59 14.57 14.57
PROGRESSIVE PROGETTO	-14.52 -7.25 -5.25 -3.75 3.75 5.25 7.25 15.05
PARZIALI PROGETTO	7.26 2.00 1.50 3.75 3.75 1.50 2.00 7.80
QUOTE PROGETTO	14.82 19.67 19.60 19.63 19.70 19.77 19.80 19.87 14.67
QUOTE SOTTOFONDO	14.82 14.82 19.38 19.07 19.10 19.17 19.24 19.27 19.58 14.68 14.67

Sez. 344
Progr.: 6+860.00
Scala : 1:200
Q.Rif. : 10.00

Materiali – Progr.6+860.00	Area (m²)	Vol. (m³)
Rilevato	89.28	1856.47
Scavo	0.00	0.00
Scotico	5.76	116.72
Terreno Vegetale	6.99	143.00

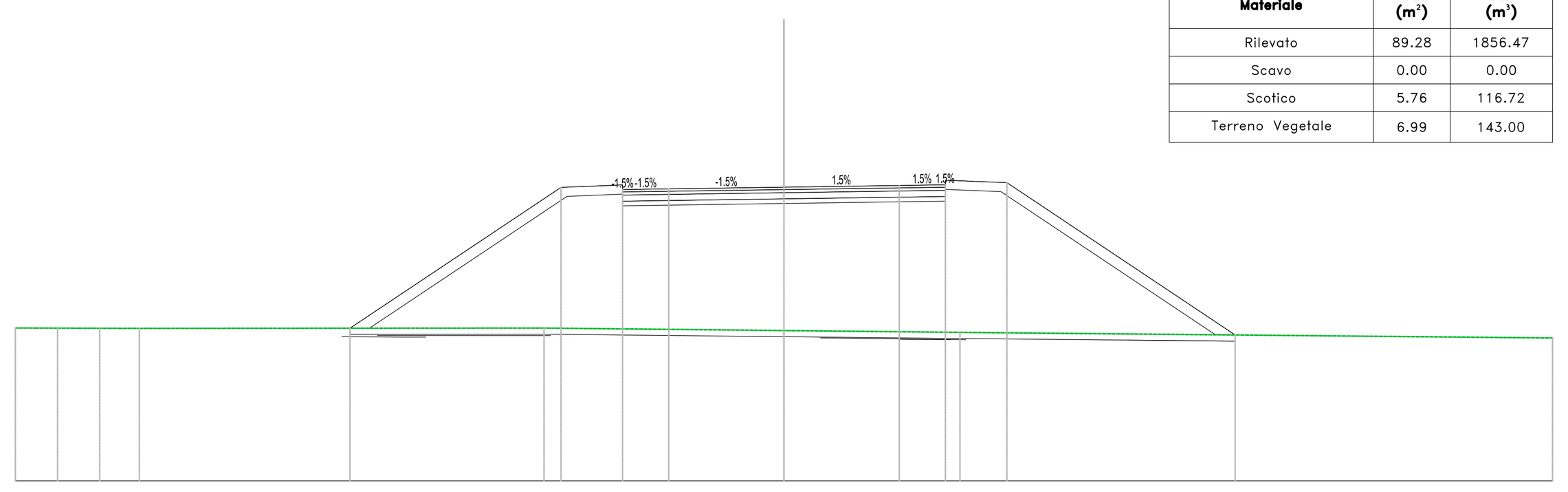

PROGRESSIVE TERRENO	-25.00 -24.35 -23.63 -22.93 -22.26 -21.60 -20.97 -7.80 0.00 5.72 25.00
PARZIALI TERRENO	0.65 0.72 0.70 0.68 0.65 0.64 13.16 7.80 5.72 19.28
QUOTE TERRENO	14.97 14.97 14.96 14.96 14.96 14.96 14.96 14.97 14.89 14.83 14.64
PROGRESSIVE PROGETTO	-14.12 -7.25 -5.25 -3.75 0.00 3.75 5.25 7.25 14.68
PARZIALI PROGETTO	6.87 2.00 1.50 3.75 3.75 1.50 2.00 7.42
QUOTE PROGETTO	14.96 19.54 19.47 19.49 19.54 19.60 19.62 19.69 14.74
QUOTE SOTTOFONDO	14.96 14.96 19.25 18.94 18.96 19.01 19.07 19.09 19.40 14.75 14.74

Sez. 345
Progr.: 6+880.00
Scala : 1:200
Q.Rif. : 10.00

Materiali – Progr.6+880.00	Area (m²)	Vol. (m³)
Rilevato	83.81	1730.83
Scavo	0.00	0.00
Scotico	5.63	113.92
Terreno Vegetale	6.72	137.11

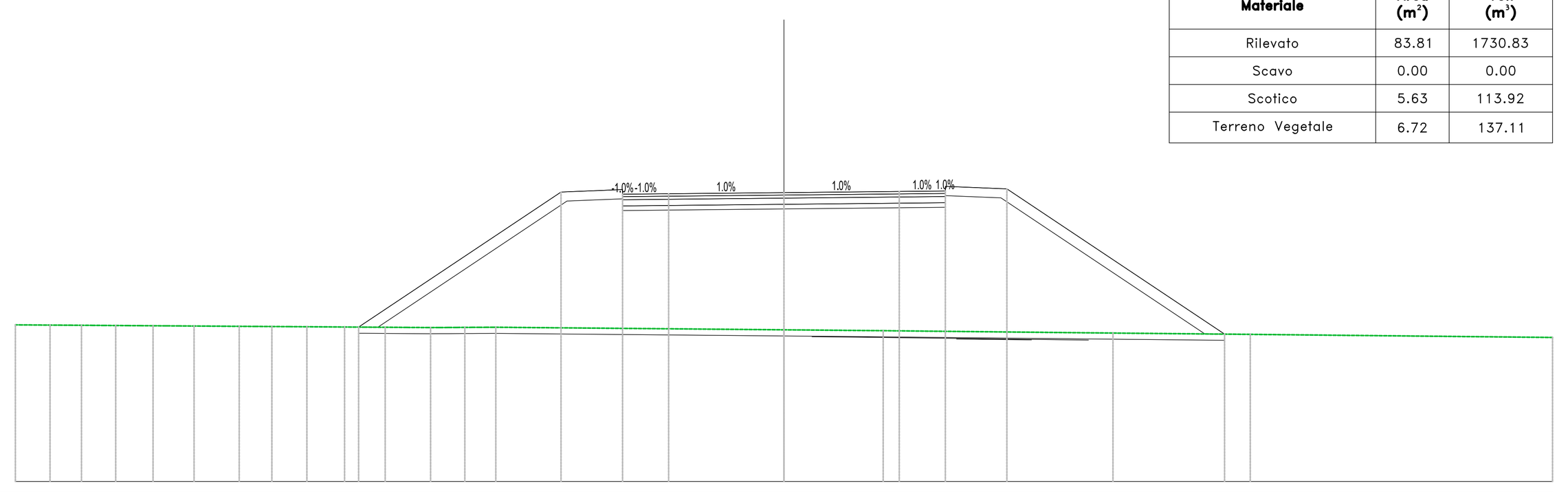

PROGRESSIVE TERRENO	-25.00 -24.51 -23.87 -23.20 -22.49 -21.74 -20.94 -20.09 -19.19 -18.23 -17.72 -17.20 -16.66 -16.10 -15.52 -14.92 -14.29 -13.64 -12.97 -12.27 -11.21 -10.64 -9.90 -9.37 0.00 3.23 10.70 15.17 25.00
PARZIALI TERRENO	0.51 0.52 0.54 0.56 0.58 0.60 0.62 0.65 0.67 0.70 0.73 9.37 3.23 7.47 4.47 9.83
QUOTE TERRENO	15.09 15.08 15.08 15.07 15.07 15.06 15.06 15.05 15.04 15.04 15.04 15.03 15.03 15.03 15.02 15.02 15.01 15.01 15.01 15.00 15.00 15.01 15.01 14.93 14.90 14.82 14.78 14.68
PROGRESSIVE PROGETTO	-13.84 -7.25 -5.25 -3.75 0.00 3.75 5.25 7.25 14.33
PARZIALI PROGETTO	6.58 2.00 1.50 3.75 3.75 1.50 2.00 7.08
QUOTE PROGETTO	15.02 19.40 19.33 19.35 19.39 19.42 19.44 19.51 14.79
QUOTE SOTTOFONDO	15.02 15.01 19.11 18.80 18.82 18.86 18.89 18.91 19.22 14.79 14.79

Sez. 346
Progr.: 6+900.00
Scala : 1:200
Q.Rif. : 10.00

Materiali – Progr.6+900.00	Area (m²)	Vol. (m³)
Rilevato	78.41	1622.17
Scavo	0.00	0.00
Scotico	5.51	111.41
Terreno Vegetale	6.46	131.84

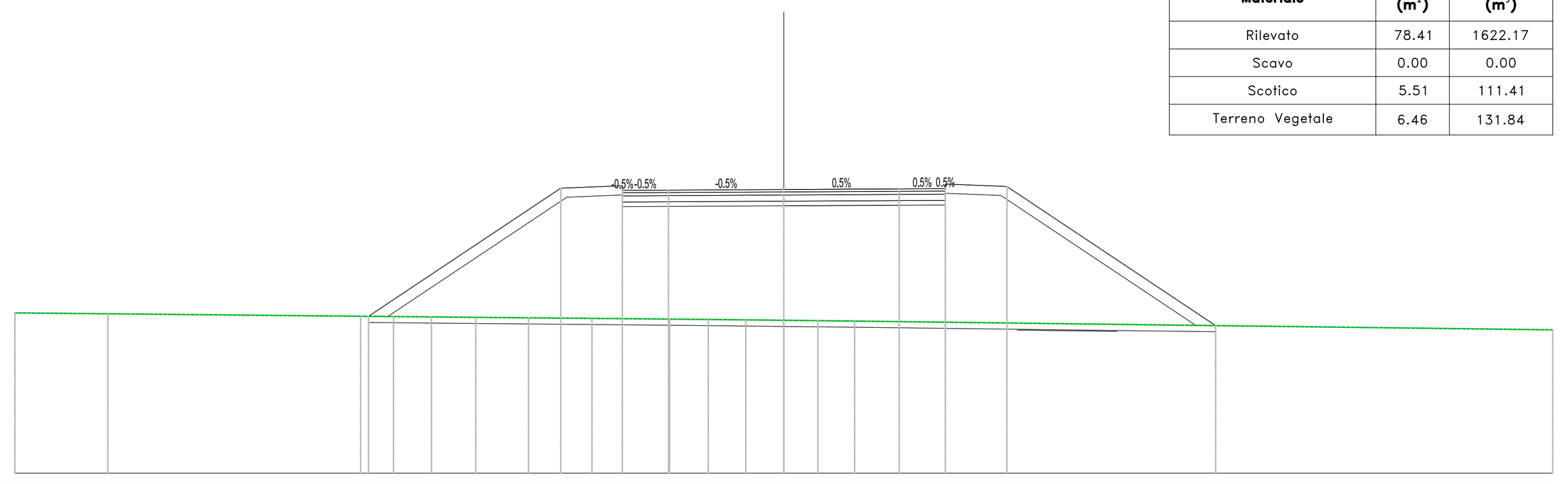

PROGRESSIVE TERRENO	-25.00 -21.98 -13.76 -12.69 -11.46 -10.02 -8.30 -6.24 -3.71 -2.23 -1.72 -0.79 0.00 0.77 1.43 2.03 2.57 25.00
PARZIALI TERRENO	3.02 8.22 1.07 1.24 1.44 1.72 2.06 2.53 1.26 0.51 22.43
QUOTE TERRENO	15.21 15.18 15.10 15.09 15.08 15.07 15.05 15.03 15.01 15.00 14.99 14.98 14.97 14.96 14.96 14.95 14.94 14.66
PROGRESSIVE PROGETTO	-13.50 -7.25 -5.25 -3.75 3.75 5.25 7.25 14.04
PARZIALI PROGETTO	6.25 2.00 1.50 3.75 3.75 1.50 2.00 6.79
QUOTE PROGETTO	15.10 19.27 19.20 19.21 19.23 19.25 19.25 19.32 14.80
QUOTE SOTTOFONDO	15.10 15.10 18.98 18.67 18.68 18.70 18.72 18.72 19.03 14.81 14.80

Sez. 347
Progr.: 6+920.00
Scala : 1:200
Q.Rif. : 10.00

Materiali – Progr.6+920.00	Area (m²)	Vol. (m³)
Rilevato	73.13	1515.39
Scavo	0.00	0.00
Scotico	5.38	108.89
Terreno Vegetale	6.19	126.50

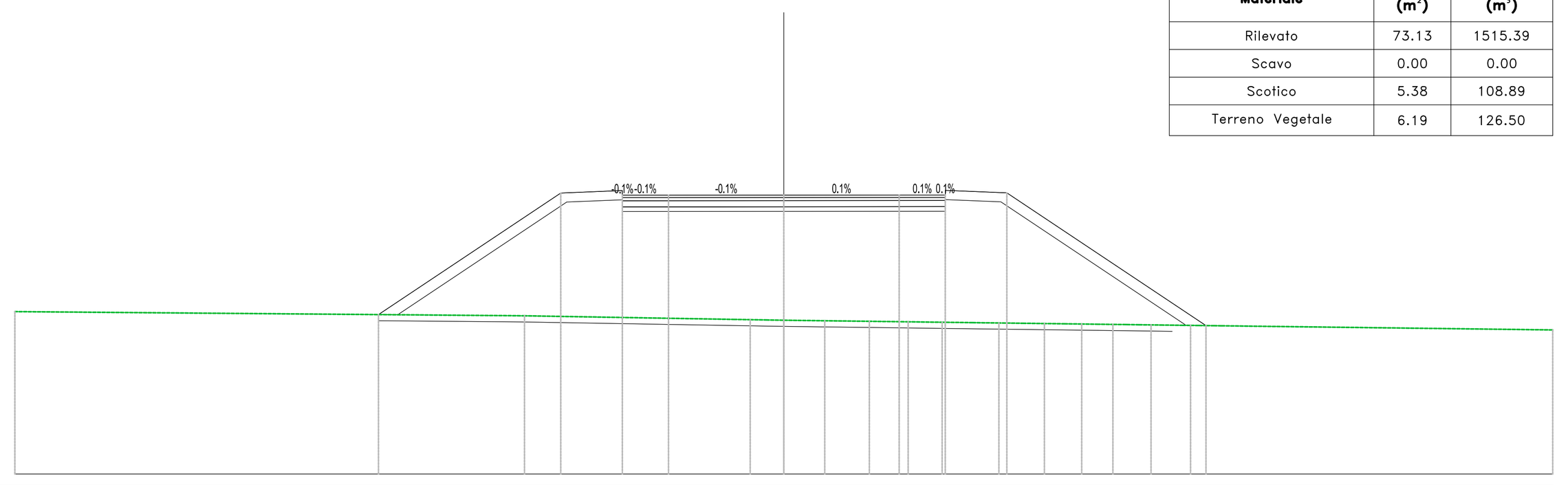

PROGRESSIVE TERRENO	-25.00 -8.43 -1.61 -1.09 -0.54 0.00 1.33 2.78 4.04 5.15 6.13 6.99 7.77 8.47 9.11 9.68 10.21 11.15 11.94 12.63 13.22 13.75 25.00
PARZIALI TERRENO	16.57 6.82 0.52 0.55 1.33 1.45 1.26 1.11 0.98 0.87 0.78 0.70 0.63 0.58 0.53 10.78
QUOTE TERRENO	15.28 15.14 15.03 15.02 15.01 15.00 14.98 14.96 14.95 14.93 14.92 14.91 14.90 14.89 14.88 14.88 14.87 14.86 14.85 14.84 14.83 14.82 14.68
PROGRESSIVE PROGETTO	-13.18 -7.25 -5.25 -3.75 3.75 5.25 7.25 13.72
PARZIALI PROGETTO	5.93 2.00 1.50 3.75 3.75 1.50 2.00 6.47
QUOTE PROGETTO	15.18 19.13 19.06 19.06 19.07 19.07 19.07 19.14 14.82
QUOTE SOTTOFONDO	15.18 15.18 18.84 18.53 18.53 18.54 18.54 18.54 18.85 14.83 14.82

Sez. 348
Progr.: 6+940.00
Scala : 1:200
Q.Rif. : 10.00

Materiali – Progr.6+940.00	Area (m²)	Vol. (m³)
Rilevato	68.16	1412.87
Scavo	0.00	0.00
Scotico	5.26	106.39
Terreno Vegetale	5.93	121.23

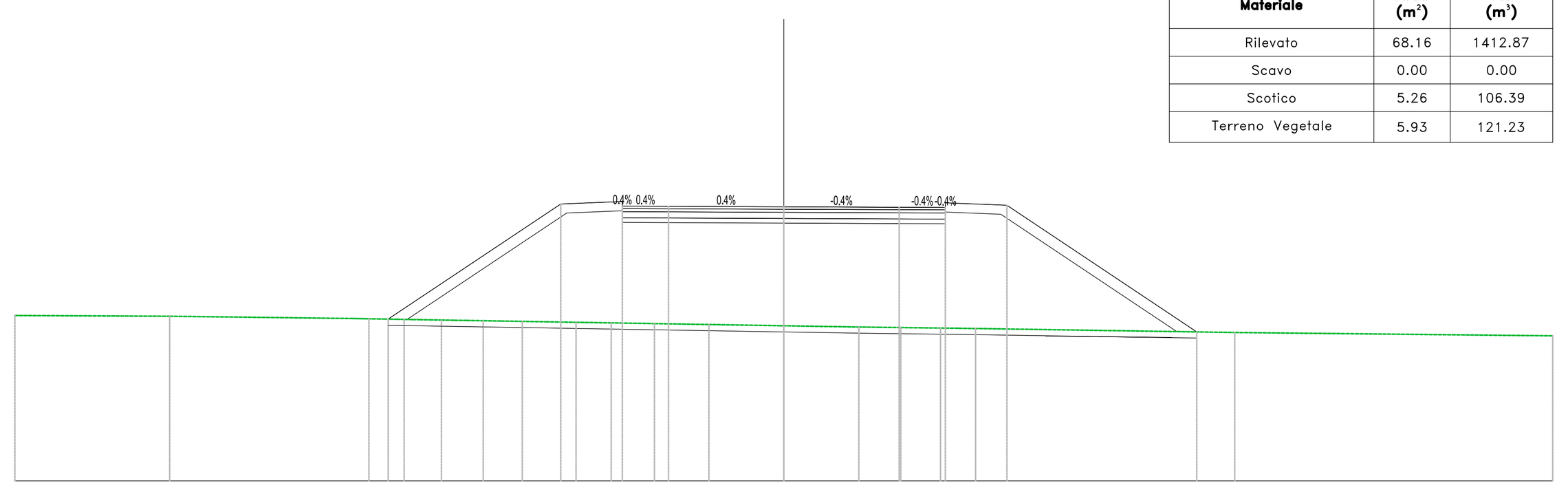

PROGRESSIVE TERRENO	-25.00 -19.97 -13.63 -12.99 -12.35 -11.80 -11.13 -10.28 -9.77 -9.19 -8.50 -7.70 -6.76 -5.61 -4.21 -2.43 0.00 2.44 3.09 3.80 4.47 5.09 5.68 6.24 14.66 25.00
PARZIALI TERRENO	5.03 5.95 0.51 0.59 0.68 0.80 0.95 1.14 1.40 1.77 2.29 2.44 0.65 0.71 0.67 0.62 0.59 0.55 8.43 10.34
QUOTE TERRENO	15.37 15.35 15.27 15.26 15.25 15.24 15.23 15.21 15.20 15.19 15.18 15.17 15.15 15.13 15.11 15.08 15.04 15.00 14.99 14.98 14.97 14.97 14.96 14.95 14.82 14.71
PROGRESSIVE PROGETTO	-12.86 -7.25 -5.25 -3.75 0.00 3.75 5.25 7.25 13.43
PARZIALI PROGETTO	5.61 2.00 1.50 3.75 3.75 1.50 2.00 6.17
QUOTE PROGETTO	15.26 19.00 18.93 18.92 18.91 18.89 18.89 18.96 14.84
QUOTE SOTTOFONDO	15.26 15.25 18.71 18.40 18.39 18.38 18.36 18.36 18.66 14.85 14.84

Sez. 349
Progr.: 6+960.00
Scala : 1:200
Q.Rif. : 10.00

Materiali – Progr.6+960.00	Area (m²)	Vol. (m³)
Rilevato	63.97	1321.28
Scavo	0.00	0.00
Scotico	5.16	104.21
Terreno Vegetale	5.73	116.64

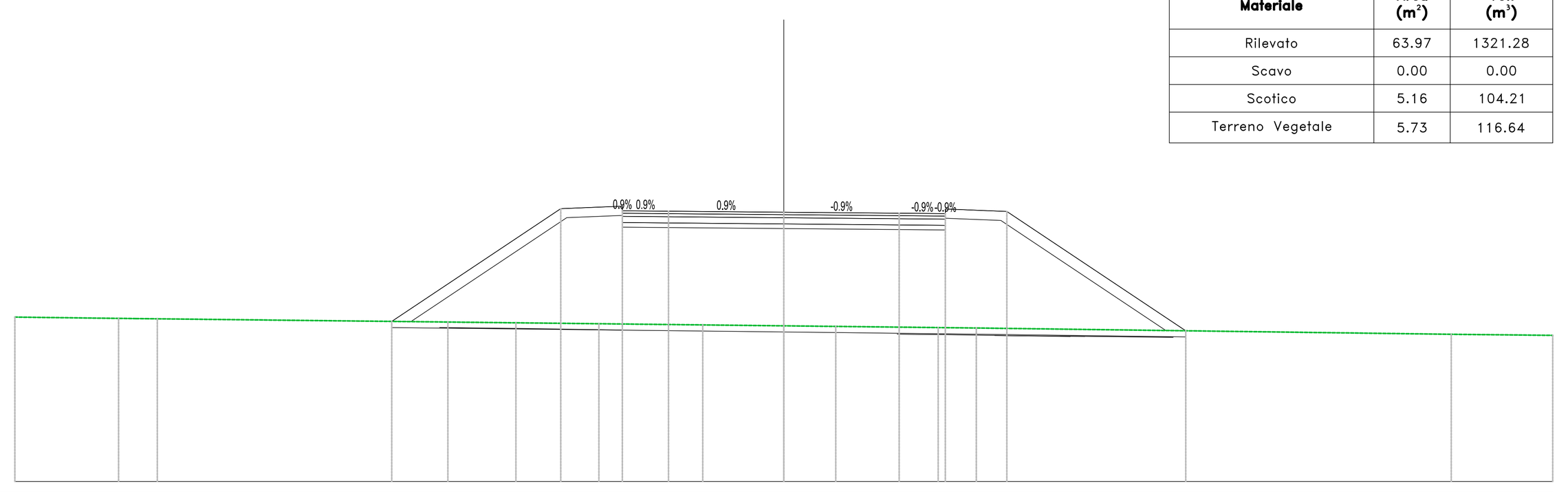

PROGRESSIVE TERRENO	-25.00 -21.63 -21.03 -20.37 -10.92 -8.71 -6.01 -2.64 0.00 1.69 5.02 6.26 21.70 25.00
PARZIALI TERRENO	3.37 0.60 9.45 2.21 2.70 3.38 2.64 1.69 3.33 1.24 15.44 3.30
QUOTE TERRENO	15.34 15.30 15.29 15.28 15.18 15.15 15.12 15.09 15.06 15.04 15.00 14.99 14.78 14.75
PROGRESSIVE PROGETTO	-12.75 -7.25 -5.25 -3.75 3.75 5.25 7.25 13.07
PARZIALI PROGETTO	5.50 2.00 1.50 3.75 3.75 1.50 2.00 5.82
QUOTE PROGETTO	15.20 18.86 18.79 18.78 18.75 18.72 18.70 18.77 14.90
QUOTE SOTTOFONDO	15.20 15.19 18.57 18.26 18.25 18.22 18.19 18.17 18.48 14.90 14.90

Sez. 350
Progr.: 6+980.00
Scala : 1:200
Q.Rif. : 10.00

Materiali – Progr.6+980.00	Area (m²)	Vol. (m³)
Rilevato	60.36	1243.31
Scavo	0.00	0.00
Scotico	5.07	102.28
Terreno Vegetale	5.53	112.57

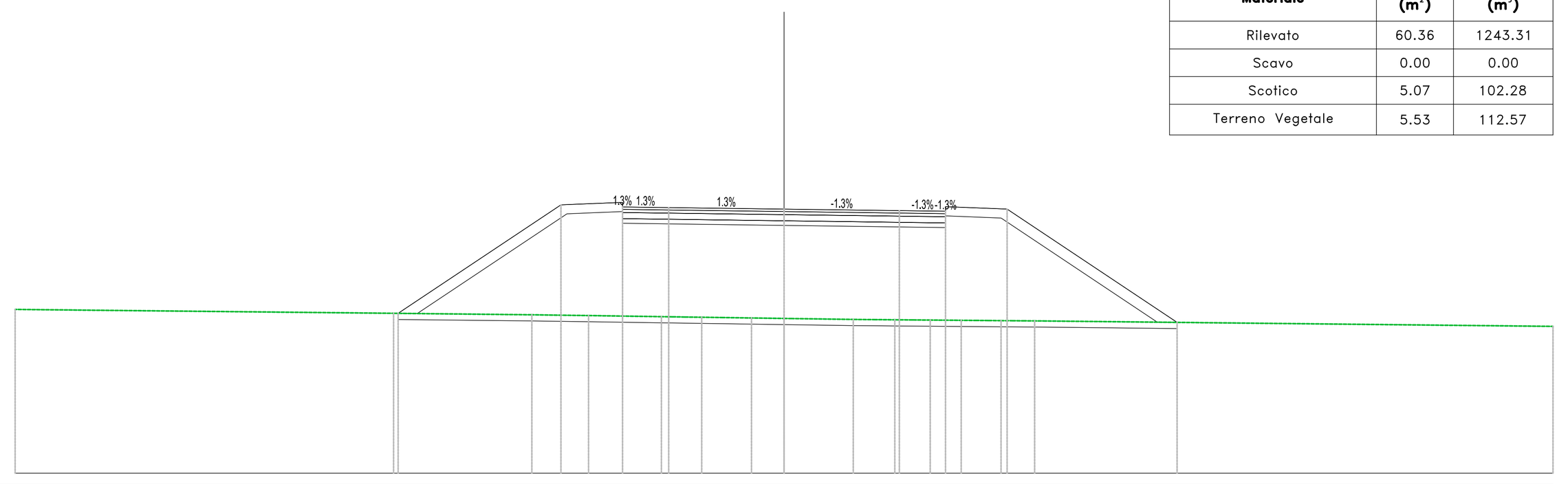

PROGRESSIVE TERRENO	-25.00 -12.70 -8.20 -6.35 -3.99 -3.21 -2.68 -1.99 -1.06 0.00 2.25 2.96 3.60 4.20 4.75 5.27 6.22 7.05 7.80 8.47 25.00
PARZIALI TERRENO	12.30 4.50 1.84 2.37 0.54 0.69 0.93 1.06 2.00 0.68 0.64 0.60 0.56 0.52 16.53
QUOTE TERRENO	15.33 15.20 15.15 15.13 15.09 15.08 15.07 15.06 15.05 15.03 15.00 14.99 14.99 14.98 14.98 14.97 14.96 14.95 14.77
PROGRESSIVE PROGETTO	-12.55 -7.25 -5.25 -3.75 3.75 5.25 7.25 12.78
PARZIALI PROGETTO	5.29 2.00 1.50 3.75 3.75 1.50 2.00 5.53
QUOTE PROGETTO	15.20 18.73 18.66 18.64 18.59 18.54 18.52 18.59 14.90
QUOTE SOTTOFONDO	15.20 15.19 18.44 18.13 18.11 18.06 18.01 17.99 18.30 14.91 14.90

Sez. 351
Progr.: 7+000.00
Scala : 1:200
Q.Rif. : 10.00

Materiali – Progr.7+000.00	Area (m²)	Vol. (m³)
Rilevato	57.12	1174.82
Scavo	0.00	0.00
Scotico	4.98	100.47
Terreno Vegetale	5.35	108.75

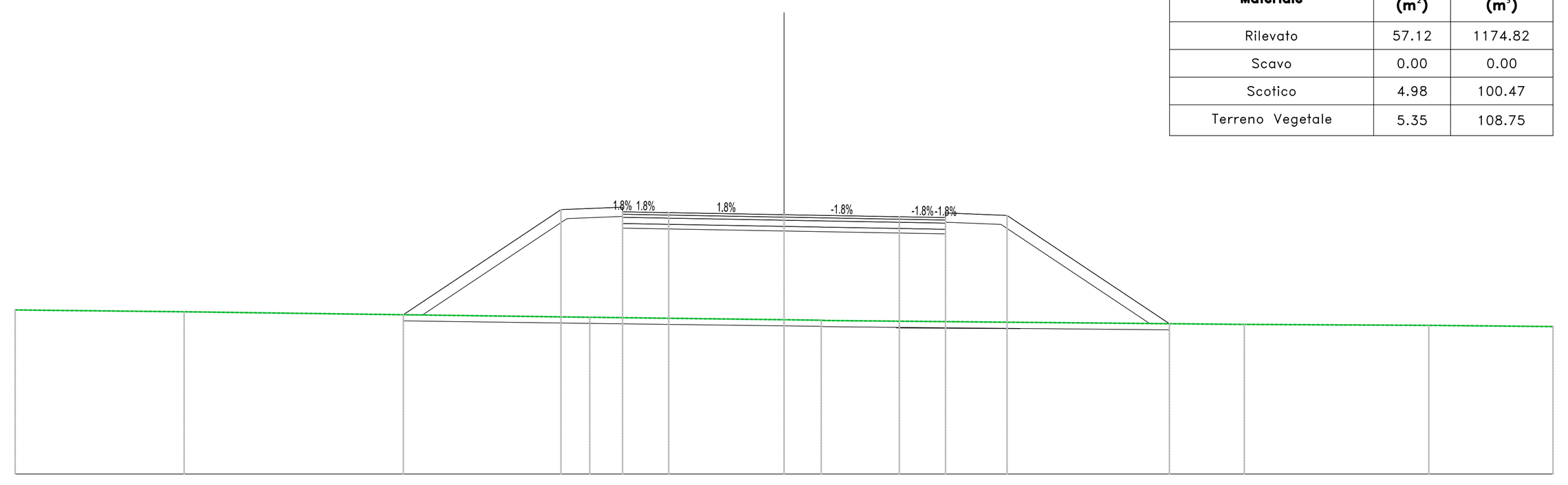

PROGRESSIVE TERRENO	-25.00 -19.51 -6.32 0.00 1.21 14.96 20.96 25.00
PARZIALI TERRENO	5.49 13.19 6.32 1.21 13.66 6.00 4.04
QUOTE TERRENO	15.33 15.27 15.10 15.02 15.00 14.86 14.83 14.79
PROGRESSIVE PROGETTO	-12.38 -7.25 -5.25 -3.75 0.00 3.75 5.25 7.25 12.53
PARZIALI PROGETTO	5.12 2.00 1.50 3.75 3.75 1.50 2.00 5.28
QUOTE PROGETTO	15.18 18.59 18.52 18.50 18.43 18.36 18.34 18.41 14.89
QUOTE SOTTOFONDO	15.18 15.17 18.30 17.99 17.97 17.90 17.83 17.81 18.11 14.89 14.89

Sez. 352
Progr.: 7+020.00
Scala : 1:200
Q.Rif. : 10.00

Materiali – Progr.7+020.00	Area (m²)	Vol. (m³)
Rilevato	53.32	1104.40
Scavo	0.00	0.00
Scotico	4.89	98.68
Terreno Vegetale	5.15	104.99

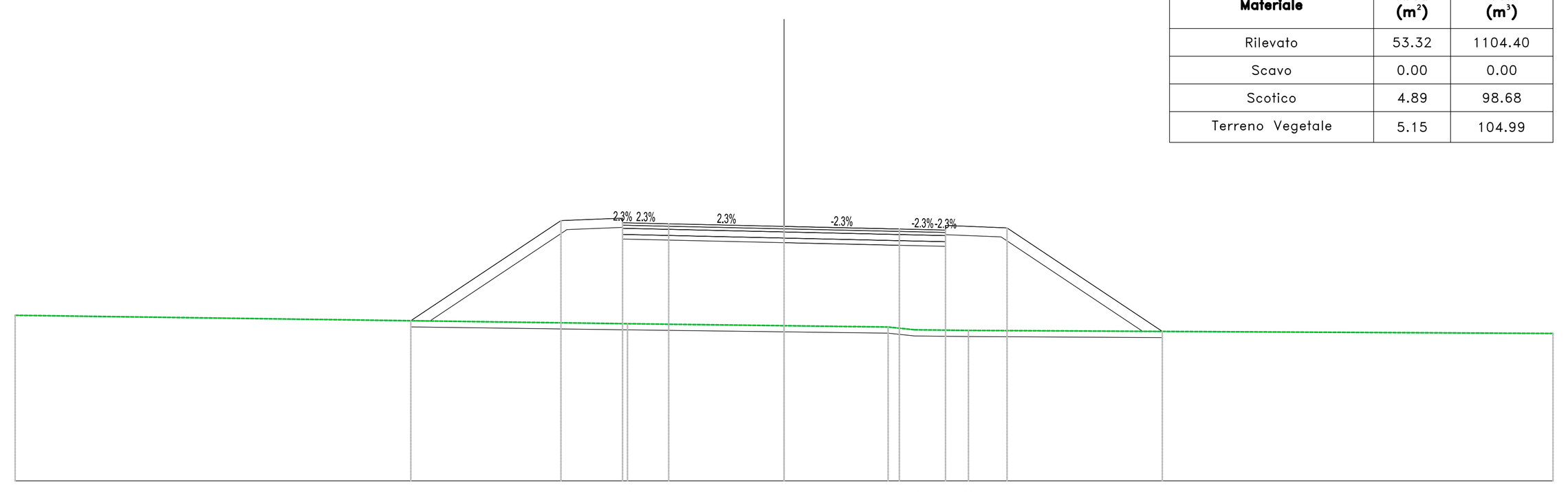

PROGRESSIVE TERRENO	-25.00 -5.09 0.00 3.38 4.24 6.00 25.00
PARZIALI TERRENO	19.91 5.09 3.38 0.86 1.75 19.00
QUOTE TERRENO	15.38 15.11 15.04 15.00 14.91 14.89 14.79
PROGRESSIVE PROGETTO	-12.13 -7.25 -5.25 -3.75 0.00 3.75 5.25 7.25 12.30
PARZIALI PROGETTO	4.88 2.00 1.50 3.75 3.75 1.50 2.00 5.05
QUOTE PROGETTO	15.20 18.46 18.39 18.35 18.27 18.19 18.15 18.22 14.86
QUOTE SOTTOFONDO	15.20 15.20 18.17 17.86 17.82 17.74 17.66 17.62 17.93 14.86 14.86

Sez. 353
Progr.: 7+040.00
Scala : 1:200
Q.Rif. : 10.00

Materiali – Progr.7+040.00	Area (m²)	Vol. (m³)
Rilevato	49.18	1025.01
Scavo	0.00	0.00
Scotico	4.78	96.70
Terreno Vegetale	4.93	100.81

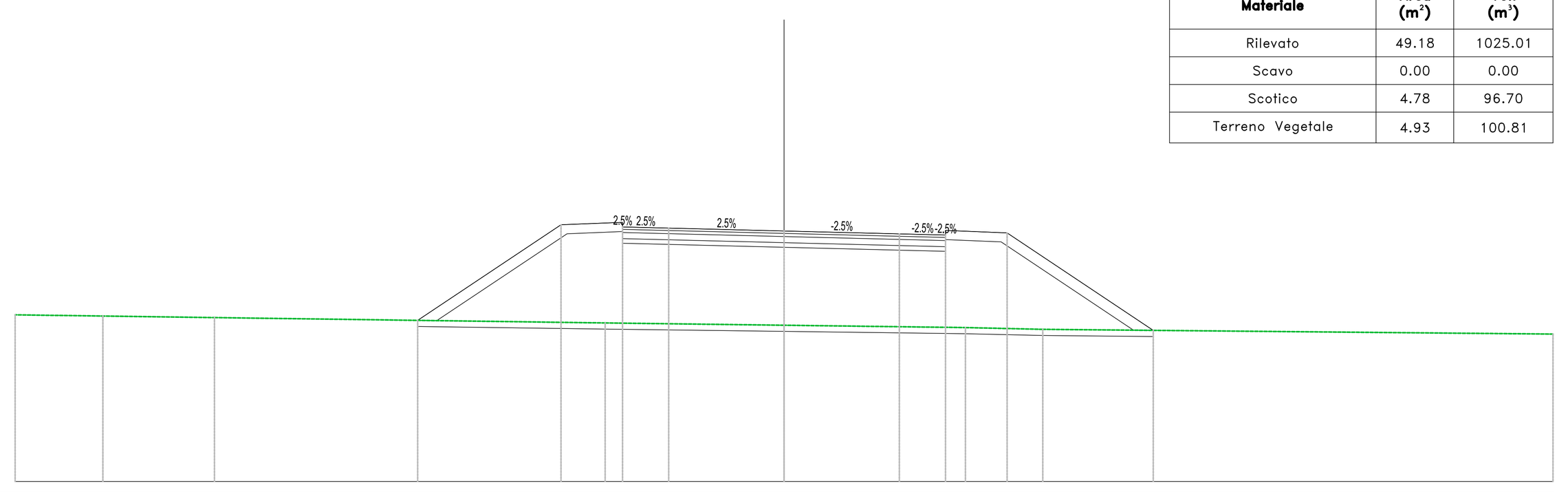

PROGRESSIVE TERRENO	-25.00 -22.15 -18.52 -5.82 0.00 5.90 8.41 25.00
PARZIALI TERRENO	2.85 3.63 12.70 5.82 5.90 2.51 16.59
QUOTE TERRENO	15.41 15.37 15.32 15.15 15.08 15.00 14.94 14.79
PROGRESSIVE PROGETTO	-11.91 -7.25 -5.25 -3.75 0.00 3.75 5.25 7.25 12.00
PARZIALI PROGETTO	4.66 2.00 1.50 3.75 3.75 1.50 2.00 4.75
QUOTE PROGETTO	15.23 18.34 18.27 18.23 18.14 18.05 18.01 18.08 14.91
QUOTE SOTTOFONDO	15.23 15.23 18.05 17.74 17.70 17.61 17.52 17.48 17.79 14.92 14.91

anas GRUPPO FS ITALIANE
Direzione Progettazione e Realizzazione Lavori

S.S. n.626 della "Valle del Salso"

Lotti 7° e 8° e completamento della Tangenziale di Gela

Itinerario Gela – Agrigento – Castelvetrano

PROGETTO DEFINITIVO — COD. PA83

PROGETTAZIONE: ANAS - DIREZIONE PROGETTAZIONE E REALIZZAZIONE LAVORI

PROGETTISTA:
Responsabile Integrazioni specialistiche Dott. Ing. Giovanni Piazza
Responsabile Tracciato stradale Dott. Ing. Massimo Capasso
Responsabile Strutture Dott. Ing. Giovanni Piazza
Responsabile Idraulica, Geotecnica e Impianti Dott. Ing. Sergio Di Maio
Responsabile Ambiente e SIA Dott. Ing. Francesco Ventura

GEOLOGO:
Geol. Enrico Curcuruto

COORDINATORE SICUREZZA IN FASE DI PROGETTAZIONE:
Dott. ing. Sergio Di Maio

VISTO: IL RESPONSABILE DEL PROCEDIMENTO
Dott. Ing. Maria Coppola

GRUPPO DI PROGETTAZIONE: LOTTI SpA ingegneria; ViA INGEGNERIA; SERING INGEGNERIA; vdp; BRENG BRIDGE ENGINEERING

PROGETTO STRADALE
ASSE PRINCIPALE
SEZIONI TRASVERSALI
TAV 26

CODICE PROGETTO (PROGETTO / LIV. PROG. / ANNO)	NOME FILE	REVISIONE	SCALA:
DPPA0083 D 19	PA83_P00PS00TRASZ19_37_A CODICE ELAB. P00PS00TRASZ26	A	1:200

REV.	DESCRIZIONE	DATA	REDATTO	VERIFICATO	APPROVATO
D		–	–	–	–
C		–	–	–	–
B		–	–	–	–
A	EMISSIONE	FEB 2020	M.TOSI	M.CAPASSO	G.PIAZZA