Sez. 567
Progr.: 11+320.00
Scala : 1:200
Q.Rif. : 22.00

Materiali – Progr.11+320.00	Area (m²)	Vol. (m³)
Rilevato	0.00	0.00
Scavo	97.29	2130.37
Scotico	0.00	0.00
Terreno Vegetale	0.00	0.00

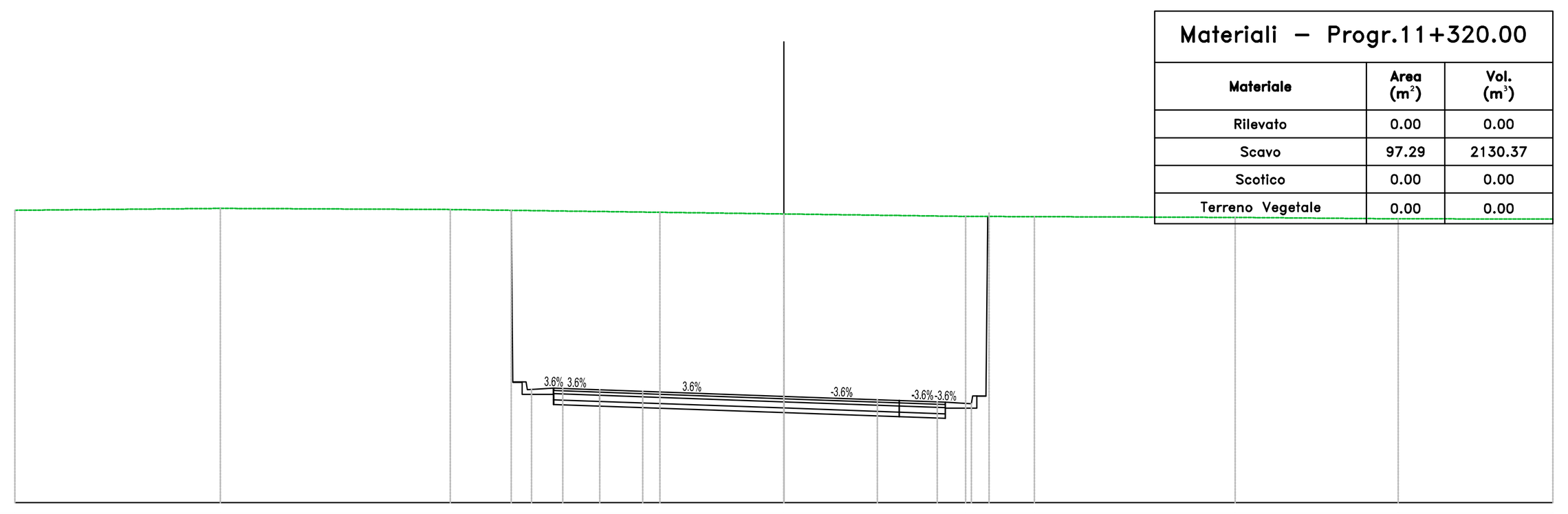

PROGRESSIVE TERRENO	-25.00 -18.32 -10.85 -4.03 0.00 5.91 8.15 14.67 19.97 25.00
PARZIALI TERRENO	6.68 7.47 6.81 4.03 5.91 2.24 6.52 5.30 5.03
QUOTE TERRENO	31.52 31.58 31.54 31.45 31.40 31.32 31.31 31.28 31.24 31.23
PROGRESSIVE PROGETTO	[illegible] -7.87 -7.19 -5.99 -4.58 0.00 3.04 3.79 [illegible]
PARZIALI PROGETTO	0.01 0.34 0.30 0.68 1.20 1.40 4.58 3.00 0.75 1.20 0.30 0.68 0.05
QUOTE PROGETTO	[illegible] 25.72 25.68 25.63 25.47 25.36 25.33 25.28 [illegible]
QUOTE SOTTOFONDO	[illegible] 25.47 25.19 25.15 25.10 24.94 24.83 24.80 24.76 24.75 25.08 [illegible]

Sez. 568
Progr.: 11+340.00
Scala : 1:200
Q.Rif. : 22.00

Materiali – Progr.11+340.00	Area (m²)	Vol. (m³)
Rilevato	0.00	0.00
Scavo	87.45	1847.44
Scotico	0.00	0.00
Terreno Vegetale	0.00	0.00

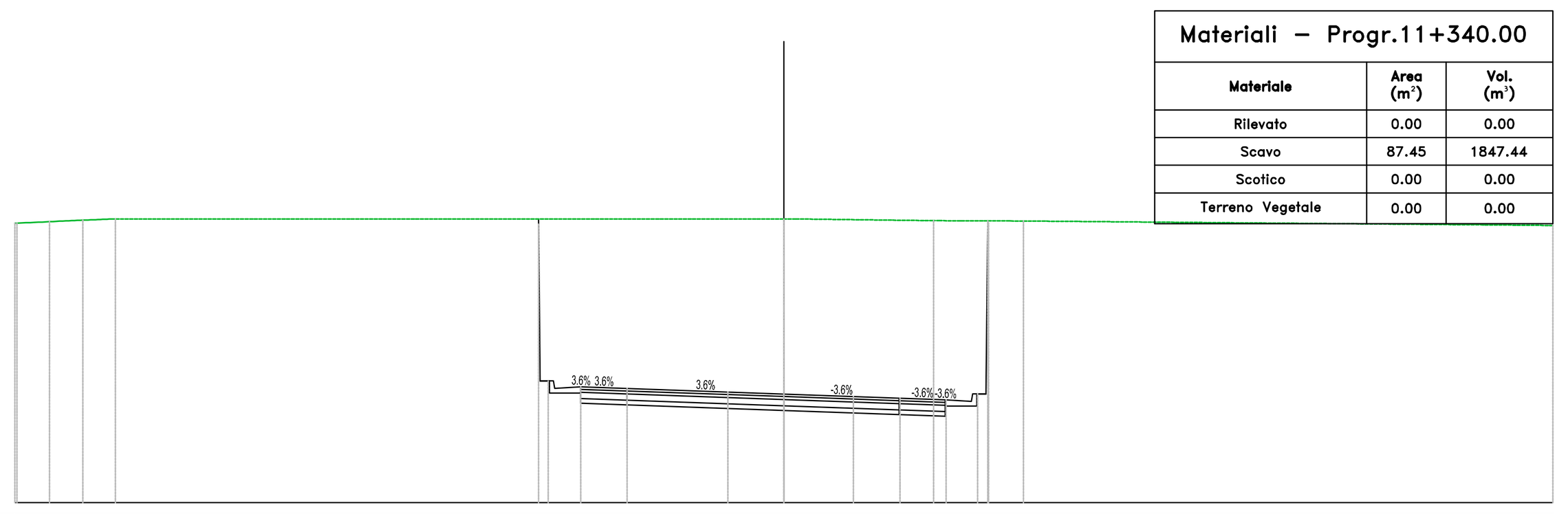

PROGRESSIVE TERRENO	-25.00 -24.50 -23.99 -23.45 -22.88 -22.30 -21.73 0.00 4.87 5.75 6.63 7.35 25.00
PARZIALI TERRENO	21.73 4.50 0.73 0.88 0.72 17.21
QUOTE TERRENO	31.09 31.11 31.13 31.15 31.19 31.21 31.23 31.23 31.17 31.17 31.17 31.16 31.02
PROGRESSIVE PROGETTO	[illegible] -6.94 -6.60 -5.71 -5.10 -1.82 2.26 3.78 4.38 5.28 5.62 6.13 [illegible]
PARZIALI PROGETTO	0.03 [illegible] 0.89 0.61 3.28 1.82 2.24 1.51 0.61 0.89 0.34 0.51 0.03
QUOTE PROGETTO	[illegible] 25.75 25.74 25.71 25.60 25.53 25.45 25.40 25.38 25.34 [illegible]
QUOTE SOTTOFONDO	31.05 27.84 25.37 25.21 25.18 25.07 25.00 24.92 24.87 24.85 24.81 25.14 [illegible]

Sez. 569
Progr.: 11+360.00
Scala : 1:200
Q.Rif. : 22.00

Materiali – Progr.11+360.00	Area (m²)	Vol. (m³)
Rilevato	0.00	0.00
Scavo	72.66	1601.14
Scotico	0.00	0.00
Terreno Vegetale	0.00	0.00

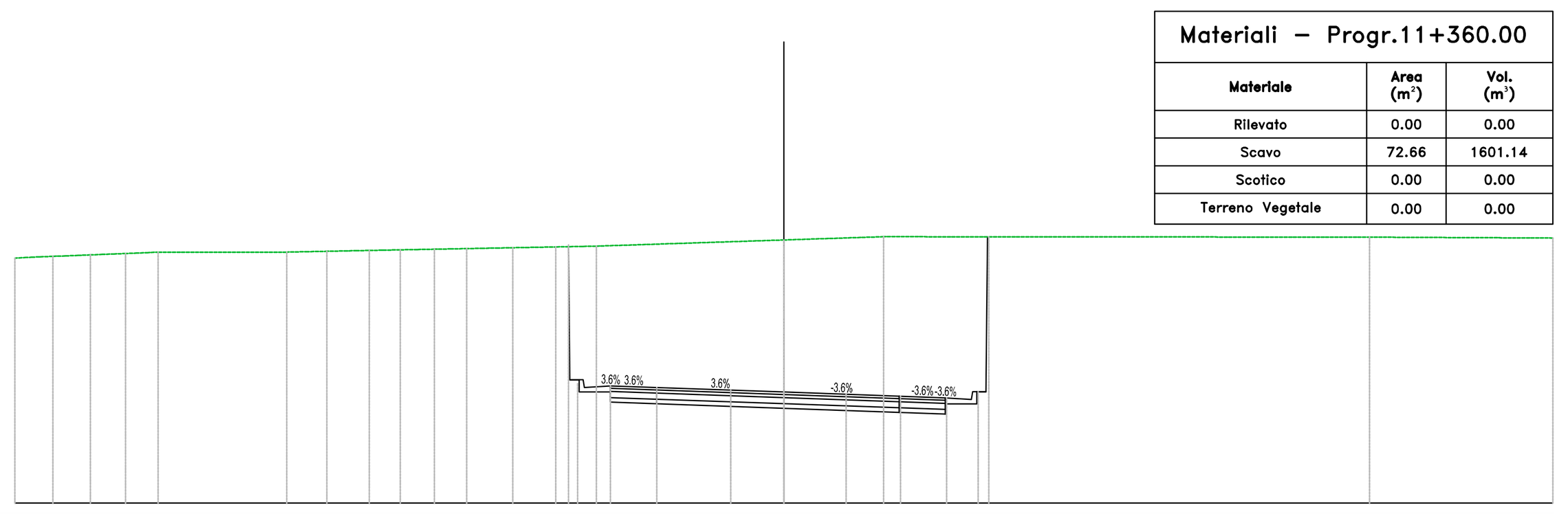

PROGRESSIVE TERRENO	-25.00 -24.19 -23.35 -22.55 -21.78 -21.05 -20.35 -16.16 -15.50 -14.86 -13.93 -13.04 -12.47 -11.91 -11.36 -10.83 -10.31 -9.80 -8.82 -7.87 -6.97 -6.10 0.00 3.24 19.04 25.00
PARZIALI TERRENO	4.19 0.66 0.64 0.62 0.57 0.56 0.55 0.53 0.52 0.51 6.10 3.24 15.80 5.96
QUOTE TERRENO	29.97 30.01 30.04 30.08 30.11 30.14 30.16 30.17 30.18 30.19 30.21 30.23 30.24 30.25 30.26 30.27 30.28 30.29 30.31 30.33 30.34 30.36 30.56 30.67 30.65 30.62
PROGRESSIVE PROGETTO	[illegible] -6.71 -5.93 -5.04 -4.84 -4.13 -1.73 2.02 3.79 4.58 5.29 5.74 6.12 [illegible]
PARZIALI PROGETTO	0.02 [illegible] 0.40 0.79 0.71 2.41 1.73 1.98 1.77 0.79 0.71 0.45 0.40 0.03
QUOTE PROGETTO	[illegible] 25.82 25.79 25.76 25.68 25.62 25.54 25.48 25.45 25.43 25.40 [illegible]
QUOTE SOTTOFONDO	[illegible] 25.44 25.26 25.23 25.15 25.09 25.01 24.95 24.92 24.90 25.23 [illegible]

Sez. 570
Progr.: 11+380.00
Scala : 1:200
Q.Rif. : 20.00

Materiali – Progr.11+380.00	Area (m²)	Vol. (m³)
Rilevato	0.00	0.00
Scavo	83.57	1562.35
Scotico	0.00	0.00
Terreno Vegetale	0.00	0.00

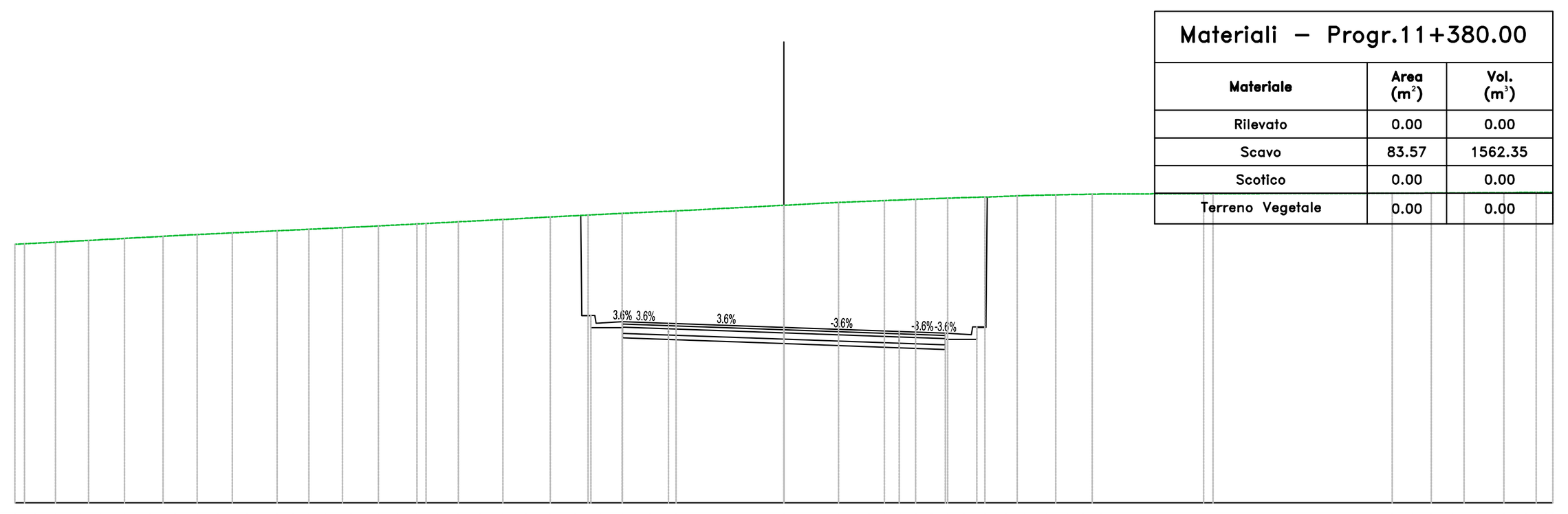

PROGRESSIVE TERRENO	-25.00 -24.36 -23.68 -22.88 -22.22 -21.44 -20.61 -19.80 -19.07 -18.39 -17.46 -16.48 -15.97 -15.44 -14.91 -14.07 -13.18 -12.57 -11.93 -11.27 -10.58 -9.87 -9.14 -8.38 -7.59 -6.78 -5.96 -5.25 -4.34 -3.51 0.00 1.78 2.77 3.27 3.78 4.29 4.81 5.33 5.86 6.54 7.23 7.83 8.55 9.21 9.74 10.31 19.78 20.44 21.05 21.74 22.58 23.41 24.13 25.00
PARZIALI TERRENO	0.51 0.53 0.54 0.55 0.62 0.64 0.66 0.68 0.71 0.73 0.76 0.79 0.81 0.91 0.84 3.51 1.78 0.50 0.51 0.51 0.52 0.53 0.68 9.19 0.66 0.61
QUOTE TERRENO	28.41 28.45 28.48 28.53 28.56 28.61 28.65 28.70 28.73 28.77 28.81 28.85 28.88 28.90 28.93 28.97 29.01 29.04 29.08 29.11 29.15 29.18 29.22 29.26 29.30 29.35 29.39 29.42 29.46 29.50 29.69 29.78 29.82 29.84 29.86 29.88 29.90 29.92 29.94 29.95 29.98 30.00 30.02 30.03 30.04 30.05 30.08 30.08 30.08 30.09 30.09 30.10 30.10 30.11
PROGRESSIVE PROGETTO	-11.63 -7.14 -6.57 -6.10 -5.25 -3.75 3.75 5.25 6.10 6.57 7.14 13.65 13.95
PARZIALI PROGETTO	4.49 0.54 [illegible] 0.85 1.50 3.75 3.75 1.50 0.85 [illegible] 0.53 6.51 0.30
QUOTE PROGETTO	29.09 29.09 26.10 26.10 25.85 25.90 25.85 25.71 25.58 25.52 25.47 25.72 30.06 30.08
QUOTE SOTTOFONDO	29.08 26.10 25.98 25.37 25.32 25.18 25.05 24.99 25.32 25.72 30.06

Sez. 571
Progr.: 11+400.00
Scala : 1:200
Q.Rif. : 20.00

Materiali – Progr.11+400.00	Area (m²)	Vol. (m³)
Rilevato	0.00	0.00
Scavo	45.62	1291.96
Scotico	0.00	0.00
Terreno Vegetale	1.27	12.67

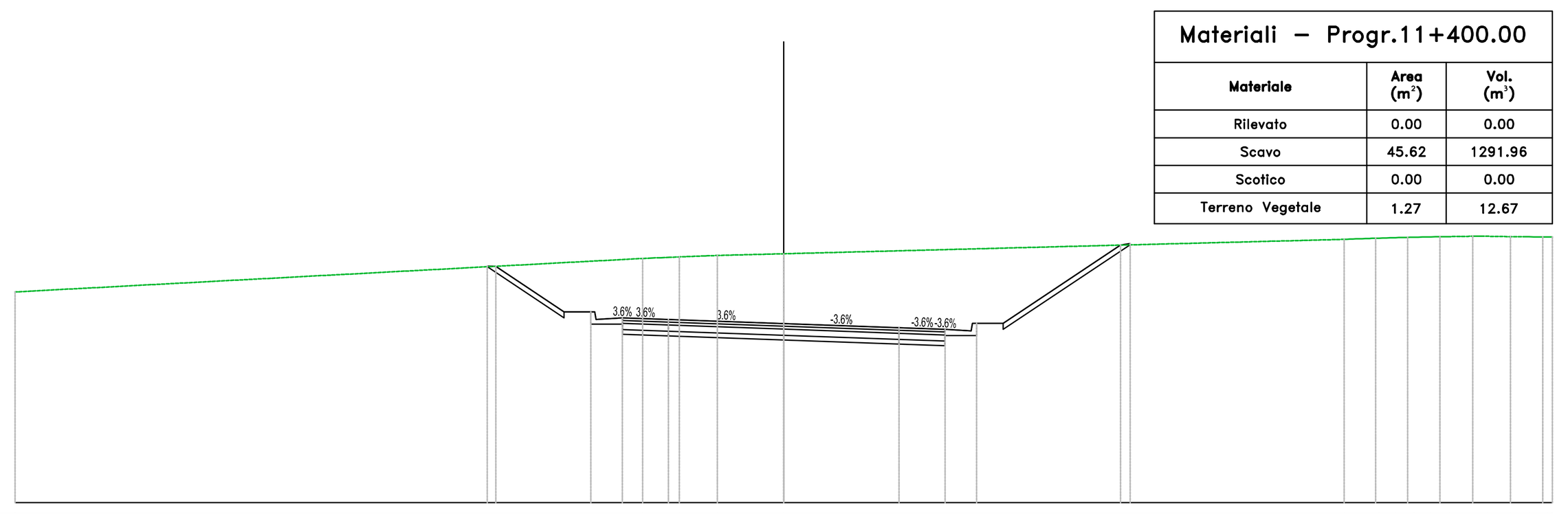

PROGRESSIVE TERRENO	-25.00 -4.59 -4.00 -3.40 -2.78 -2.16 0.00 18.23 18.81 19.37 19.91 20.50 21.06 21.65 22.26 22.88 23.64 24.24 24.84
PARZIALI TERRENO	20.41 2.16 18.23
QUOTE TERRENO	26.86 27.95 27.97 28.00 28.02 28.05 28.10 28.57 28.59 28.61 28.63 28.64 28.66 28.67 28.67 28.66 28.65 [illegible]
PROGRESSIVE PROGETTO	-9.68 -9.58 -7.14 -6.10 -5.25 -3.75 3.75 5.25 6.10 7.14 10.96 11.27
PARZIALI PROGETTO	2.22 0.87 0.04 0.85 1.50 3.75 3.75 1.50 0.85 0.04 0.87 3.82 0.31
QUOTE PROGETTO	27.70 27.69 26.21 25.96 26.01 25.96 25.83 25.69 25.64 25.59 25.84 28.38 28.44
QUOTE SOTTOFONDO	27.68 26.21 25.81 25.48 25.43 25.30 25.16 25.11 25.44 25.84 28.39

Sez. 572
Progr.: 11+420.00
Scala : 1:200
Q.Rif. : 20.00

Materiali – Progr.11+420.00	Area (m²)	Vol. (m³)
Rilevato	0.00	0.00
Scavo	13.65	592.69
Scotico	0.00	0.00
Terreno Vegetale	0.24	15.05

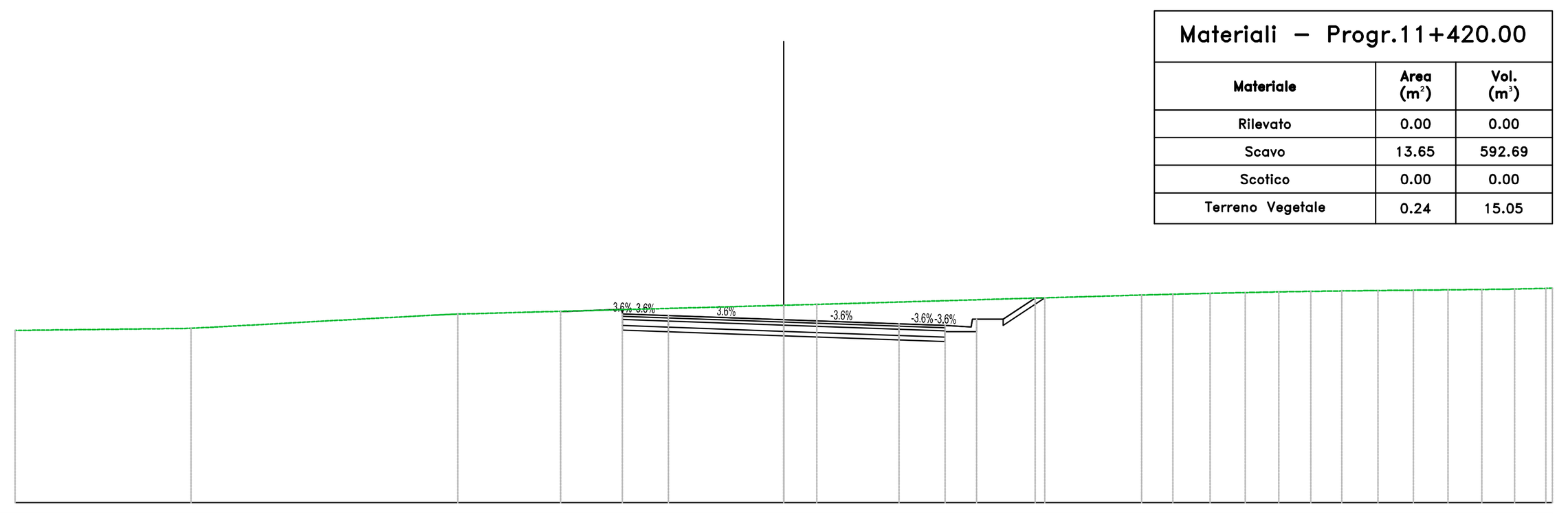

PROGRESSIVE TERRENO	-25.00 -19.28 -11.16 -10.60 0.00 1.07 11.65 12.16 12.66 13.39 14.10 14.79 15.46 16.10 16.74 17.35 17.96 18.55 19.14 19.72 20.29 20.86 21.42 21.97 22.52 23.07 23.61 24.12 24.62 25.00
PARZIALI TERRENO	5.72 7.93 10.60 1.07 10.57
QUOTE TERRENO	25.60 25.67 26.11 26.13 26.42 26.45 26.75 26.78 26.80 26.81 26.83 26.84 26.86 26.87 26.88 26.88 26.89 26.90 26.90 26.91 26.91 26.92 26.93 26.94 26.95 26.95 26.96 26.96 26.97
PROGRESSIVE PROGETTO	-7.25 -5.25 -3.75 0.00 3.75 5.25 6.10 7.14 8.18 8.49
PARZIALI PROGETTO	2.00 1.50 3.75 3.75 1.50 0.85 0.04 0.87 1.03 0.31
QUOTE PROGETTO	26.21 26.14 26.09 25.95 25.82 25.77 25.71 25.96 26.65 26.66
QUOTE SOTTOFONDO	25.91 25.61 25.56 25.42 25.29 25.24 25.56 25.96 26.66

Sez. 573
Progr.: 11+440.00
Scala : 1:200
Q.Rif. : 20.00

Materiali – Progr.11+440.00	Area (m²)	Vol. (m³)
Rilevato	14.40	143.98
Scavo	0.00	136.47
Scotico	4.04	40.36
Terreno Vegetale	2.62	28.55

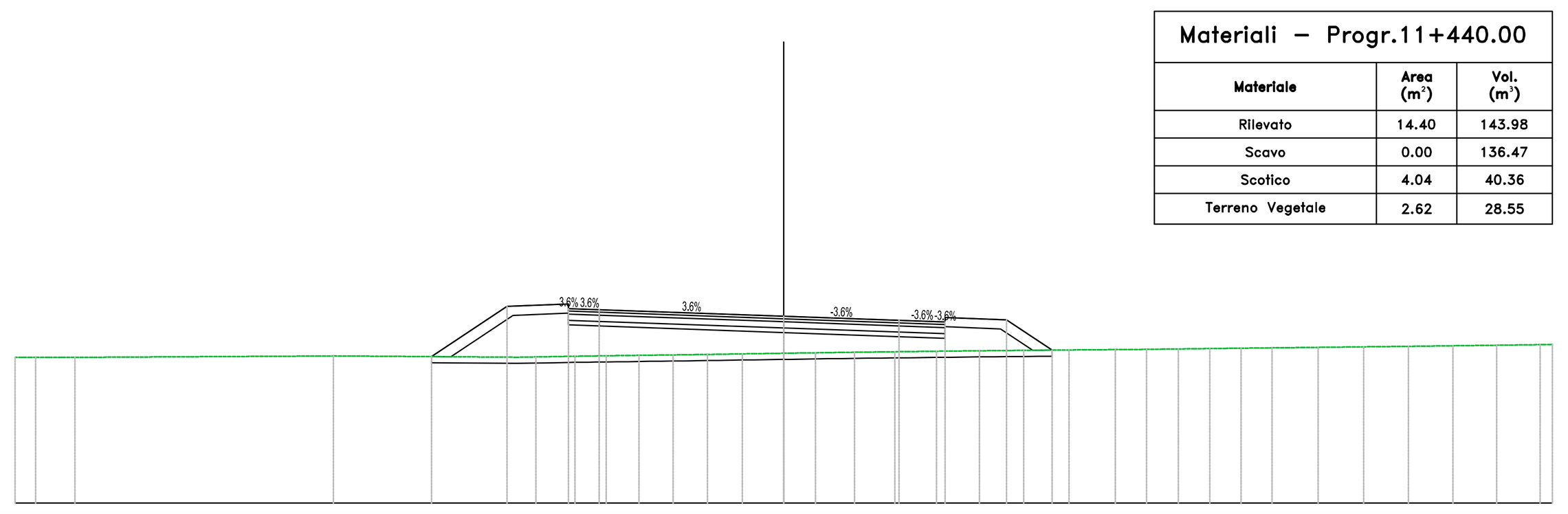

PROGRESSIVE TERRENO	-25.00 -24.52 -23.91 -23.06 -14.64 -8.37 -7.75 -7.12 -6.38 -5.77 -5.07 -4.34 -3.60 -2.86 -2.11 -1.35 -0.57 0.00 0.63 1.45 2.30 3.17 4.06 4.97 5.90 6.84 7.81 8.78 9.78 10.28 10.78 11.29 11.80 12.32 12.84 13.35 13.86 14.37 14.88 15.39 15.89 16.39 17.38 18.37 19.35 20.33 21.29 22.25 23.19 24.13 24.72 25.00
PARZIALI TERRENO	7.95 5.97 0.50 0.50 0.51 0.51 0.52 0.52 0.51 0.51 0.51 0.50 0.50 0.50
QUOTE TERRENO	24.74 24.74 24.74 24.74 24.79 24.75 24.76 24.77 24.78 24.79 24.80 24.81 24.82 24.83 24.84 24.85 24.87 24.88 24.88 24.90 24.91 24.92 24.93 24.94 24.95 24.96 24.97 24.98 24.99 24.99 25.00 25.00 25.01 25.01 25.02 25.03 25.03 25.04 25.05 25.05 25.06 25.07 25.08 25.09 25.10 25.11 25.12 25.14 25.15 25.16
PROGRESSIVE PROGETTO	-11.45 -9.00 -7.00 -6.00 0.00 3.75 5.25 7.25 8.73
PARZIALI PROGETTO	2.45 2.00 1.00 6.00 3.75 1.50 2.00 1.48
QUOTE PROGETTO	24.77 26.40 26.33 26.29 26.08 25.94 25.89 25.96 24.98
QUOTE SOTTOFONDO	24.77 24.76 26.11 25.80 25.76 25.55 25.41 25.36 25.67 24.97 24.98

Sez. 574
Progr.: 11+460.00
Scala : 1:200
Q.Rif. : 20.00

Materiali – Progr.11+460.00	Area (m²)	Vol. (m³)
Rilevato	38.02	524.16
Scavo	0.00	0.00
Scotico	4.97	90.04
Terreno Vegetale	3.85	64.65

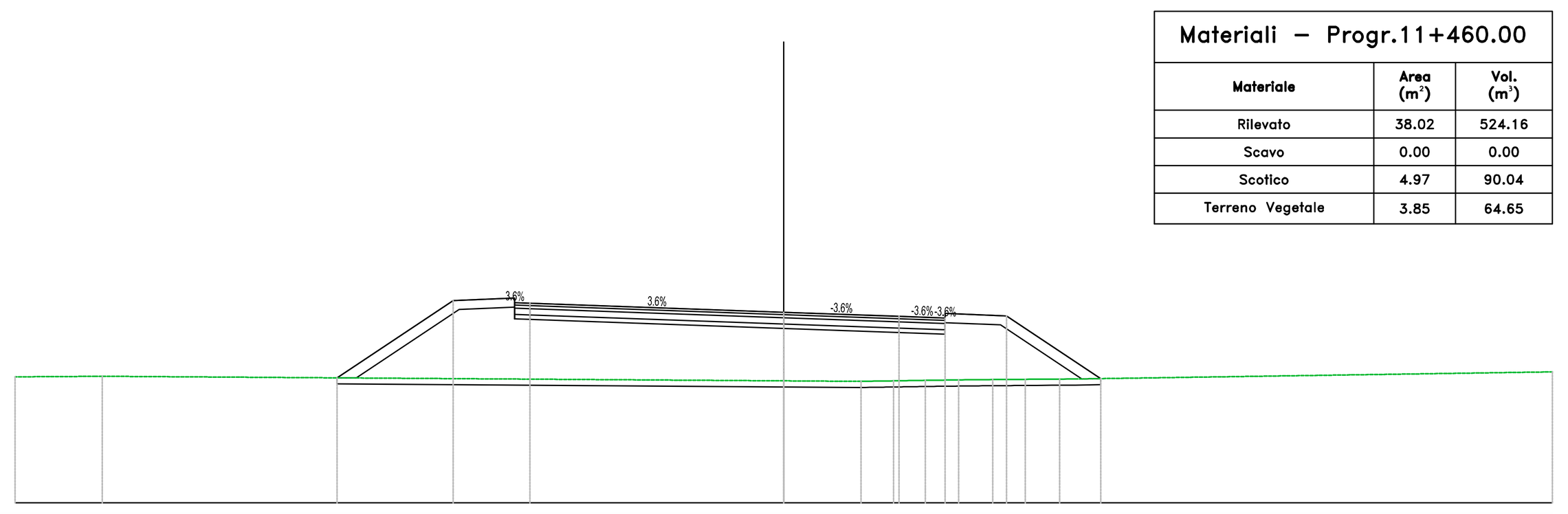

PROGRESSIVE TERRENO	-25.00 -22.16 0.00 2.52 3.03 3.57 4.07 4.61 5.18 5.69 6.23 6.80 7.38 7.98 8.60 9.10 25.00
PARZIALI TERRENO	2.57 22.16 2.52 15.51
QUOTE TERRENO	24.10 24.12 23.97 23.95 23.96 23.97 23.98 23.99 24.00 24.01 24.01 24.02 24.03 24.03 24.03 24.26
PROGRESSIVE PROGETTO	-14.53 -10.75 -8.75 -8.25 3.75 5.25 7.25 10.32
PARZIALI PROGETTO	3.78 2.00 0.50 8.25 3.75 1.50 2.00 3.06
QUOTE PROGETTO	24.07 26.59 26.52 26.50 26.20 26.07 26.02 26.09 24.04
QUOTE SOTTOFONDO	24.07 24.07 26.29 25.99 25.97 25.67 25.54 25.49 25.79 24.04 24.04

Sez. 575
Progr.: 11+480.00
Scala : 1:200
Q.Rif. : 20.00

Materiali – Progr.11+480.00	Area (m²)	Vol. (m³)
Rilevato	55.40	934.16
Scavo	0.00	0.00
Scotico	5.27	102.41
Terreno Vegetale	4.86	87.10

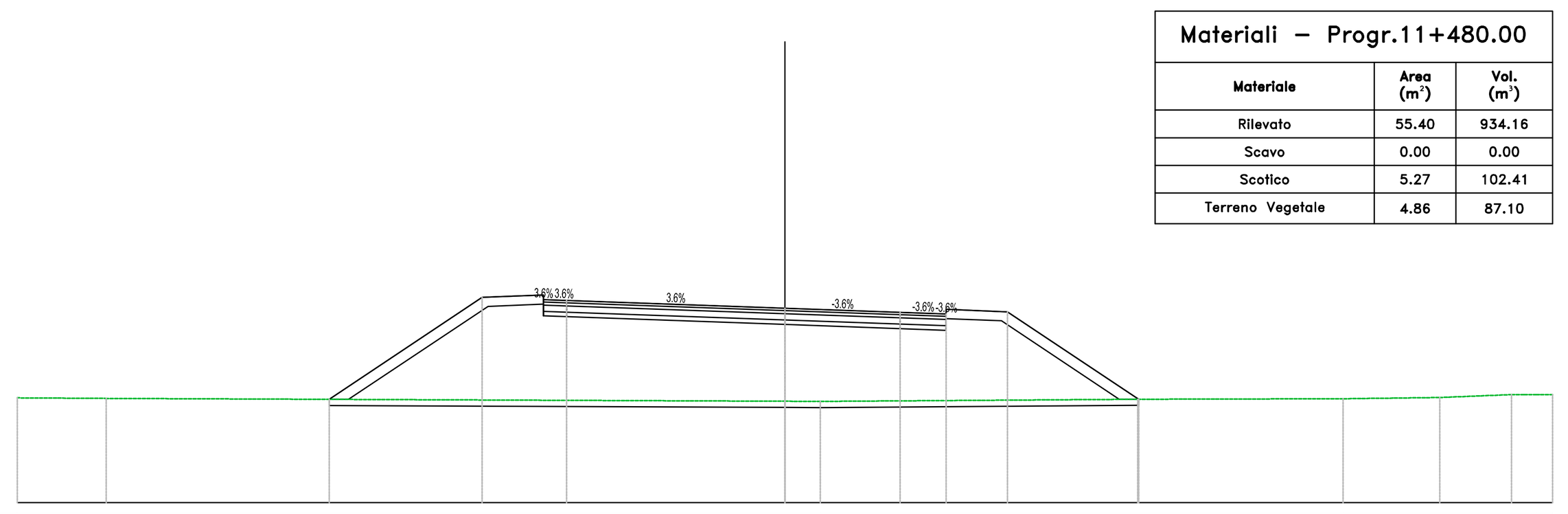

PROGRESSIVE TERRENO	-25.00 -22.10 0.00 1.15 11.49 18.18 21.33 23.67 24.49 25.00
PARZIALI TERRENO	2.90 22.10 1.15 10.34 6.68 3.15 2.34 0.51
QUOTE TERRENO	23.41 23.39 23.30 23.30 23.37 23.38 23.42 23.52 23.52 23.52
PROGRESSIVE PROGETTO	-14.84 -9.87 -7.86 -7.11 3.75 5.25 7.25 11.52
PARZIALI PROGETTO	4.98 2.00 0.75 7.11 3.75 1.50 2.00 4.27
QUOTE PROGETTO	23.36 26.68 26.61 26.58 26.33 26.20 26.14 26.21 23.37
QUOTE SOTTOFONDO	23.36 23.36 26.39 26.08 26.05 25.80 25.67 25.61 25.92 23.36 23.37

Sez. 576
Progr.: 11+500.00
Scala : 1:200
Q.Rif. : 20.00

Materiali – Progr.11+500.00	Area (m²)	Vol. (m³)
Rilevato	61.76	1171.64
Scavo	0.00	0.00
Scotico	5.09	103.59
Terreno Vegetale	5.57	104.33

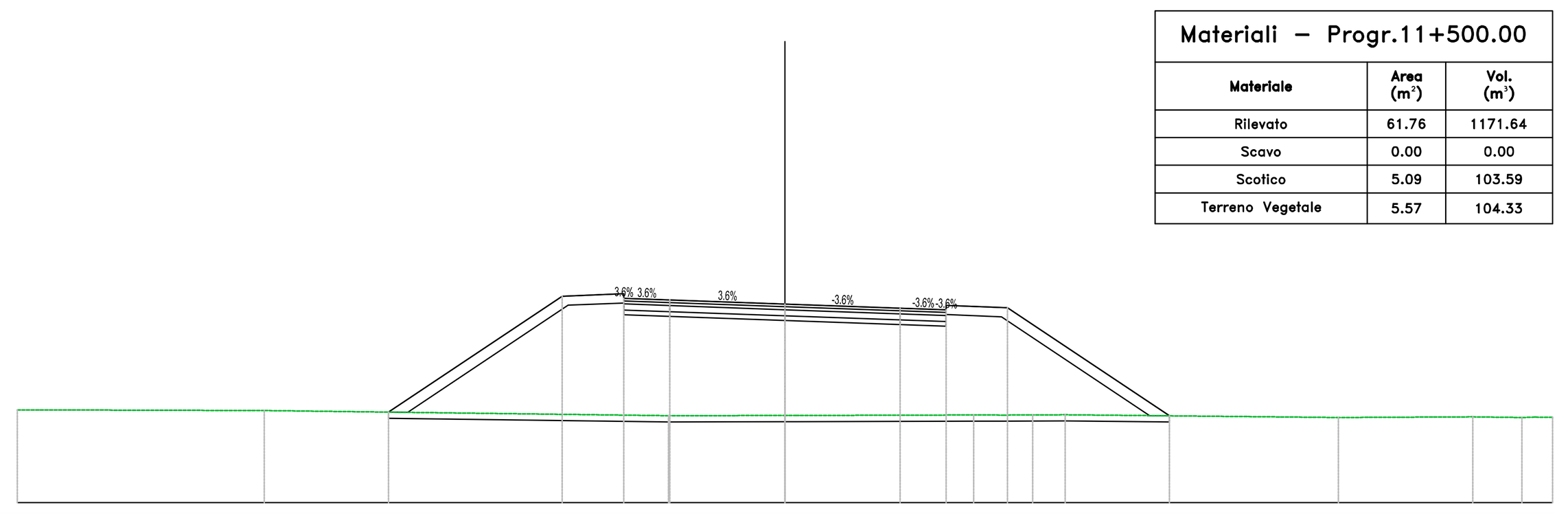

PROGRESSIVE TERRENO	-25.00 -16.95 -3.79 0.00 6.15 7.14 8.07 9.13 18.03 22.40 24.01 25.00
PARZIALI TERRENO	8.05 13.16 3.79 5.78 1.00 0.92 1.06 8.90 4.38 1.60 0.56
QUOTE TERRENO	23.02 22.99 22.83 22.83 22.85 22.85 22.85 22.86 22.77 22.79 22.77 22.78
PROGRESSIVE PROGETTO	-12.91 -7.25 -5.25 -3.75 3.75 5.25 7.25 12.53
PARZIALI PROGETTO	5.66 2.00 1.50 3.75 3.75 1.50 2.00 5.27
QUOTE PROGETTO	22.94 26.71 26.64 26.59 26.46 26.32 26.27 26.34 22.82
QUOTE SOTTOFONDO	22.94 22.93 26.42 26.11 26.06 25.93 25.79 25.74 26.05 22.83 22.82

Sez. 577
Progr.: 11+520.00
Scala : 1:200
Q.Rif. : 20.00

Materiali – Progr.11+520.00	Area (m²)	Vol. (m³)
Rilevato	78.69	1404.54
Scavo	0.00	0.00
Scotico	5.83	109.15
Terreno Vegetale	6.02	115.94

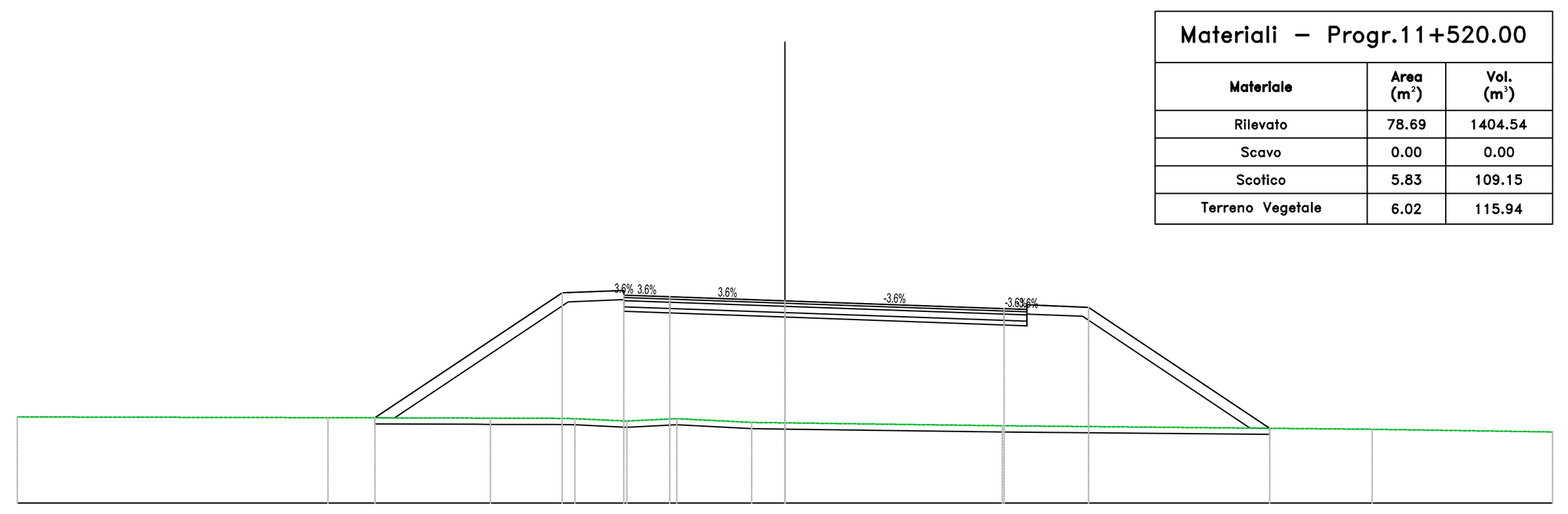

PROGRESSIVE TERRENO	-25.00 -14.88 -9.59 -7.59 -6.84 -5.15 -3.52 -1.08 0.00 7.08 19.13 25.00
PARZIALI TERRENO	10.12 4.85 2.00 0.75 1.69 1.63 2.44 1.08 7.08 12.05 5.87
QUOTE TERRENO	22.80 22.78 22.76 22.76 22.75 22.67 22.75 22.62 22.61 22.52 22.40 22.31
PROGRESSIVE PROGETTO	-13.35 -7.25 -5.25 -3.75 7.14 7.89 9.89 15.79
PARZIALI PROGETTO	6.10 2.00 1.50 3.75 7.14 0.75 2.00 5.91
QUOTE PROGETTO	22.77 26.84 26.77 26.72 26.58 26.33 26.30 26.37 22.43
QUOTE SOTTOFONDO	22.77 22.77 26.55 26.24 26.19 26.05 25.80 25.77 26.08 22.44 22.43

Sez. 578
Progr.: 11+540.00
Scala : 1:200
Q.Rif. : 20.00

Materiali – Progr.11+540.00	Area (m²)	Vol. (m³)
Rilevato	80.58	1592.70
Scavo	0.00	0.00
Scotico	6.04	118.72
Terreno Vegetale	6.09	121.17

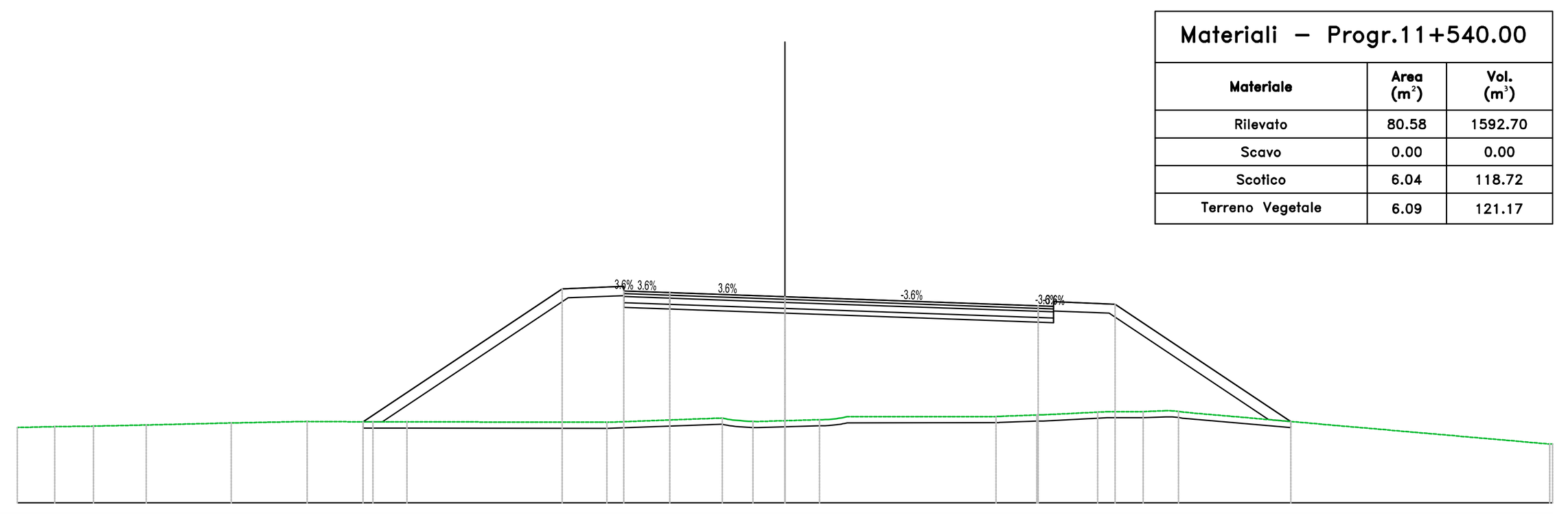

PROGRESSIVE TERRENO	-25.00 -23.78 -22.52 -20.80 -18.03 -15.56 -13.42 -12.31 -5.80 -1.98 -1.46 -0.91 0.00 1.13 1.68 6.87 8.20 10.19 11.67 12.40 12.95 24.80 25.00
PARZIALI TERRENO	1.22 1.26 1.72 2.77 2.47 2.14 1.10 6.35 3.76 0.91 1.13 4.85 1.18 1.77 1.18 0.73 11.96
QUOTE TERRENO	22.45 22.48 22.50 22.54 22.60 22.65 22.64 22.64 22.62 22.74 22.68 22.65 22.67 22.71 22.74 22.81 22.86 22.95 22.97 23.00 22.96 21.93 21.94
PROGRESSIVE PROGETTO	-13.74 -7.25 -5.25 -3.75 8.25 8.75 10.75 16.48
PARZIALI PROGETTO	6.49 2.00 1.50 3.75 8.25 0.50 2.00 5.73
QUOTE PROGETTO	22.64 26.96 26.89 26.84 26.71 26.41 26.40 26.47 22.65
QUOTE SOTTOFONDO	22.64 22.64 26.67 26.36 26.31 26.18 25.88 25.87 26.17 22.71 22.65

anas
GRUPPO FS ITALIANE
Direzione Progettazione e Realizzazione Lavori

S.S. n.626 della "Valle del Salso"

Lotti 7° e 8° e completamento della Tangenziale di Gela

Itinerario Gela – Agrigento – Castelvetrano

PROGETTO DEFINITIVO — COD. PA83

PROGETTAZIONE: ANAS - DIREZIONE PROGETTAZIONE E REALIZZAZIONE LAVORI

PROGETTISTA:
Responsabile Integrazioni specialistiche Dott. Ing. Giovanni Piazza
Responsabile Tracciato stradale Dott. Ing. Massimo Capasso
Responsabile Strutture Dott. Ing. Giovanni Piazza
Responsabile Idraulica, Geotecnica e Impianti Dott. Ing. Sergio Di Maio
Responsabile Ambiente e SIA Dott. Ing. Francesco Ventura

GEOLOGO:
Geol. Enrico Curcuruto

COORDINATORE SICUREZZA IN FASE DI PROGETTAZIONE:
Dott. ing. Sergio Di Maio

VISTO: IL RESPONSABILE DEL PROCEDIMENTO
Dott. Ing. Maria Coppola

GRUPPO DI PROGETTAZIONE
LOTTI Spa ingegneria — VIA INGEGNERIA — SERING INGEGNERIA — vdp — BRENG BRIDGE ENGINEERING

PROGETTO STRADALE
ASSE PRINCIPALE
SEZIONI TRASVERSALI
TAV 40

Dott. Ing. GIOVANNI PIAZZA — ORDINE INGEGNERI ROMA n. A-27296 settore a-b-c

CODICE PROGETTO			NOME FILE	REVISIONE	SCALA:
PROGETTO	LIV. PROG.	ANNO	PA83_P00PS00TRASZ38_58_A		
DPPA0083	D	19	CODICE ELAB. P00PS00TRASZ40	A	1:200

REV.	DESCRIZIONE	DATA	REDATTO	VERIFICATO	APPROVATO
D		-	-	-	-
C		-	-	-	-
B		-	-	-	-
A	EMISSIONE	FEB 2020	M.TOSI	M.CAPASSO	G.PIAZZA